

PERIGOLIGAN MOORING HOLDERS ASSOCIATION
Existing licence No 06773/18/0 Ref No 06773

Marine Licence Application for Moorings

Version 1.0

Marine (Scotland) Act 2010

It is the responsibility of the applicant to obtain any other consents or authorisations that may be required.

Under Section 54 of the Marine (Scotland) Act 2010, all information contained within and provided in support of this application will be placed on a Public Register. There are no national security grounds for application information not going on the Register under the 2010 Act

Public Register

Do you consider that any of the information contained within or provided in support of this application should not be disclosed:

- (a) for reasons of national security; YES NO
- (b) for reasons of confidentiality of commercial or industrial information where such confidentiality is provided by law to protect a legitimate commercial interest? YES NO

If YES, to either (a) or (b), please provide full justification as to why all or part of the information you have provided should be withheld.

WARNING

It is an offence under the Act under which this application is made to fail to disclose information or to provide false or misleading information.

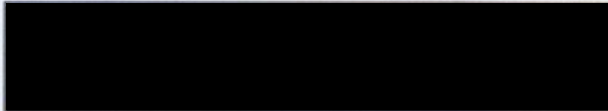
Target duration for determination is 14 weeks. Please note that missing or erroneous information in your application and complications resulting from consultation may result in the application being refused or delayed.

Marine licence applications will not be accepted unless accompanied by a cheque for the correct application fee, or if an invoice is requested, until that invoice is settled. Target timelines for determining applications do not begin until the application fee is paid.

Declaration

I declare to the best of my knowledge and belief that the information given in this form and related papers is true.

Signature



Date

20 JUNE
2024

Name in BLOCK LETTERS

ALASTAIR PAUL MAGLEOD

Application Check List

Please check that you provide all relevant information in support of your application, including but not limited to the following:

- Completed and signed application form
- Maps/Charts
- Additional information e.g. photographs, consultation correspondence (if applicable)
- Payment (if paying by cheque)


1. Applicant Details

Title: MR Initials: A.P. Surname: MACLEDD

Trading Title (if appropriate): Hon Sec LMHA LERIGOLIGAN MOORING

Address: 40 Mackwood, LAG-NA-SITH, ARDFERN, Lochgairloch, Argyll
PA31 8PN

Name of contact (if different):



Statutory Harbour Authority? YES NO

If YES, please provide a list of the latitude and longitude co-ordinates (WGS84) of the boundary points of the area of harbour jurisdiction using Appendix 01 Additional Co-ordinates form if necessary.

2. Agent Details (if any)

Title: Initials: Surname: Not applicable

Trading Title (if appropriate):

Address:

Name of contact (if different):

Telephone No. (inc. dialing code):

Email:

3. Payment

Enclosed Cheque Invoice

Contact and address to send invoice to:

Applicant Agent Other

If OTHER, please provide contact details:

Title: Initials: Surname:

Address: N.A.

Email:

4. Application Type

Is this application for a new mooring(s) site or an existing mooring(s) site:

New Site Existing Site

If an **EXISTING SITE**, please provide the consent/licence number and expiry date:

Consent/Licence Number	Expiry Date
06773/18/0	27 Oct 2024

5. Mooring(s) Details

(a) Type of mooring(s) to be deposited:

Private Commercial

(b) Number of mooring(s) to be deposited:

30

(c) Type of mooring(s) to be removed (if applicable):

Private Commercial

(d) Number of mooring(s) to be removed (if applicable):

NOT APPLICABLE

(e) Type and Size of vessel(s) to be moored (continue on a separate sheet if necessary):

Type	Size (metres)
Currently 28 yachts and/or motor boats varying	
between 16 feet and 42 feet length overall	

(f) Proposed start date (Target duration for determination of a marine licence application is 14 weeks):

(g) Location:

As per existing licence
see attached Map

Latitude and Longitude co-ordinates (WGS84) defining the location of each mooring or for the boundary points of any moorings area (continue on Appendix 01 Additional Co-ordinates form if necessary):

Latitude						Longitude						
5	6	°	1	1	'N	0	0	5	°	3	1	'W
5	6	°	1	1	'N	0	0	5	°	3	1	'W
5	6	°	1	1	'N	0	0	5	°	3	1	'W
5	6	°	1	1	'N	0	0	5	°	3	1	'W
5	6	°	1	1	'N	0	0	5	°	3	1	'W
5	6	°	1	1	'N	0	0	5	°	3	1	'W
		°			'N				°			'W
		°			'N				°			'W
		°			'N				°			'W
		°			'N				°			'W
		°			'N				°			'W
		°			'N				°			'W

(h) Is the mooring located within the jurisdiction of a statutory harbour authority? YES NO

If YES, please specify statutory harbour authority:

(i) Potential impacts the works may have (including details of areas of concern e.g designated conservation and shellfish harvesting areas) and proposed mitigation in response to potential impacts (continue on separate sheet if necessary):

NO IMPACTS - EXISTING MOORING AREA
 HERIGOLIGAN, LOCH CRAIGNISH
 AS PREVIOUSLY DESCRIBED IN LAST
 APPLICATION DD 08 AUGUST 2018

6. Scotland's National Marine Plan

Have you considered the application with reference to Scotland's National Marine Plan?

YES NO

If **YES**, provide details of considerations made including reference to the policies that have been considered:

see Attached Notes

If **NO**, please provide an explanation of why you haven't considered the National Marine Plan?

7. Consultation

List all bodies you have consulted and provide copies of correspondence:

NONE

8. Associated Works

Provide details of other related marine projects, including reference/licence numbers (if applicable):

N.A.

From: Alastair MacLeod aliandsally@mac.com
Subject: LMHA Licence renewal.
Date: 20 June 2024 at 13:44
To:



Lerigoligan Mooring Holders Association (LMHA) / Application to renew licence / Licence Number 06773/18/0 / Expiry 27Oct 2024.

Paragraph 6 Scotland's National Marine Plan. The renewal of this licence has been considered with reference to Scotland's National Marine Plan.

GEN 1 General Planning Principle

The use of the bay for moorings which are managed by a local Moorings Association is consistent with GEN 1 as it ensures that the moorings are managed and used in a sustainable manner

Gen 2 Economic Benefit.

The moorings have existed in Loch Craignish for many years and the mooring holders make substantial financial contributions to the local economy - the Ardfern Yacht Centre, the local hotel, the local shop and they also contribute to similar facilities throughout the west coast of Scotland.

Over 90 per cent of the mooring holders are either permanent residents of, and/or householders within, the local community.

GEN 3 Social benefit

Continued use of the area for private moorings managed by the Mooring Association is consistent with Policy GEN 3 relating to Social benefit, as indicated by para 4.10 which states that *4.10 Social benefits include those directly associated with economic growth such as increased wealth, improved quality of life and community regeneration. However, benefits of an intrinsic nature such as health and wellbeing associated with the natural and historic environment, a choice of location and lifestyle, sport and recreation are also important. Social benefits apply not only to coastal communities but also to those who travel to and use the marine and coastal environment for employment or leisure.*

GEN 7 Landscape and seascape

The continued use of the bay for moorings is also consistent with Policy GEN 7 relating to landscape and seascape, and in particular paragraphs 4.26, 4.27 and 4.28. Whilst recognising that Learigoligan falls within an MPA, the bay has been used for mooring purposes for more than 60 years, and precedes the adjoining Yacht Centre in this regard. Continued use of the bay for moorings will not have an adverse

regard. Continued use of the bay for moorings will not have an adverse impact on the MPA, and will continue to provide a locally managed sustainable asset that is used by the local community.

Gen 11 Marine Litter. Our members are encouraged to minimise any littering and several of them take an active part with the local community's annual litter clearance from the seashore in Loch Craignish

Gen 13 Noise.

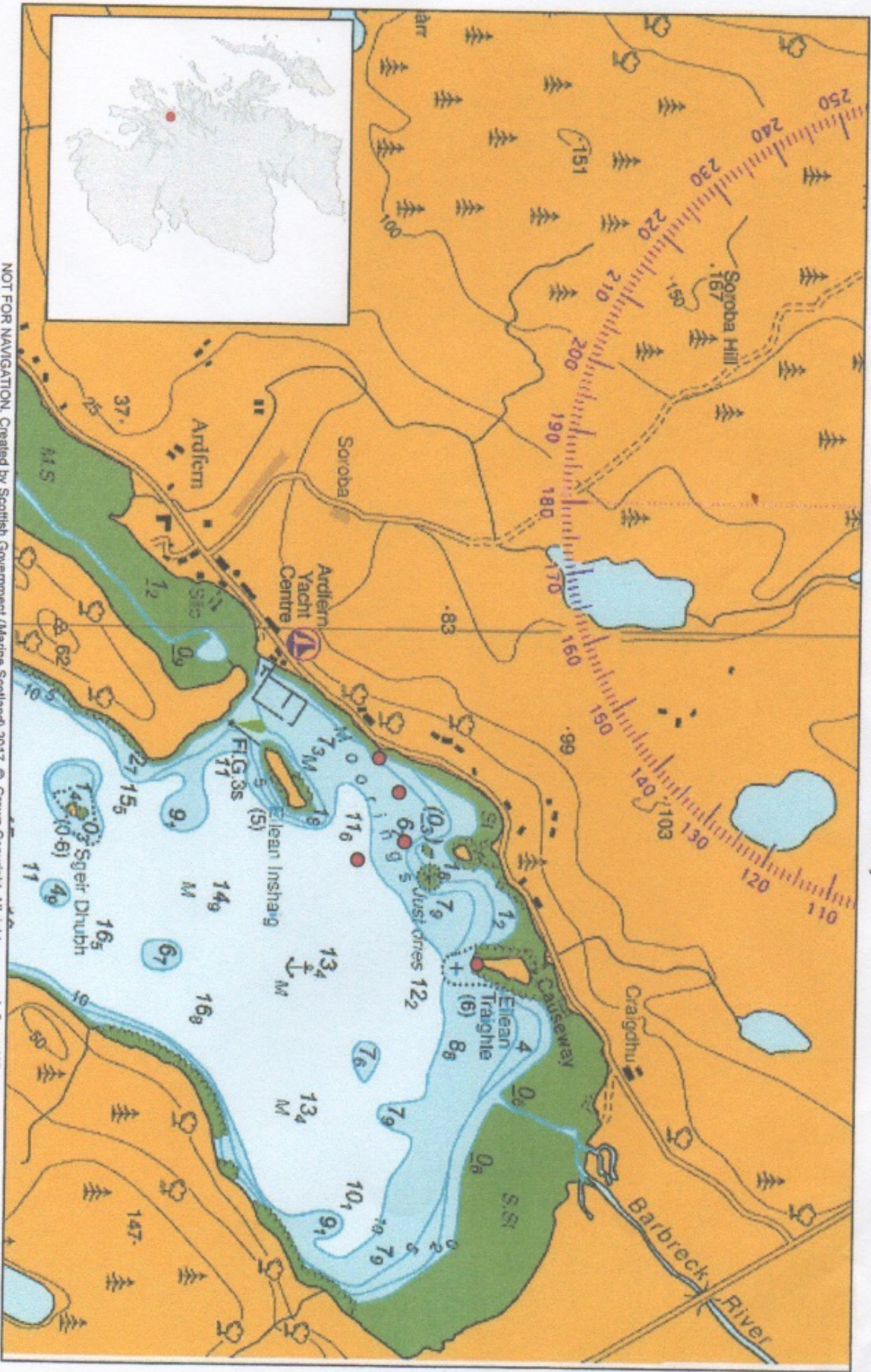
The mooring committee encourage their members to minimise their environmental impact (including noise) and in all the years that the moorings have existed, there have been no complaints from the local community in this regard.

Gen 18 Engagement

The mooring association through their officers maintain close relationships with the local community and stakeholders including the local community council, the Ardfern Yacht Centre, the Ardfern Village Hall Committee, the local shop and hotel, and the local children's sailing club which they support financially.

ANNEX ONE to Licence Number 06773/18/0

Chart showing the location of the licensed activity.



NOT FOR NAVIGATION. Created by Scottish Government (Marine Scotland) 2017. © Crown Copyright. All rights reserved. OceanWise
Licence No. EK001-201404001, Ordnance Survey Licence No. 100024655.