

Kincardine Offshore Windfarm
ES Additional Information Addendum

Appendix A: Visualisations

September 2016

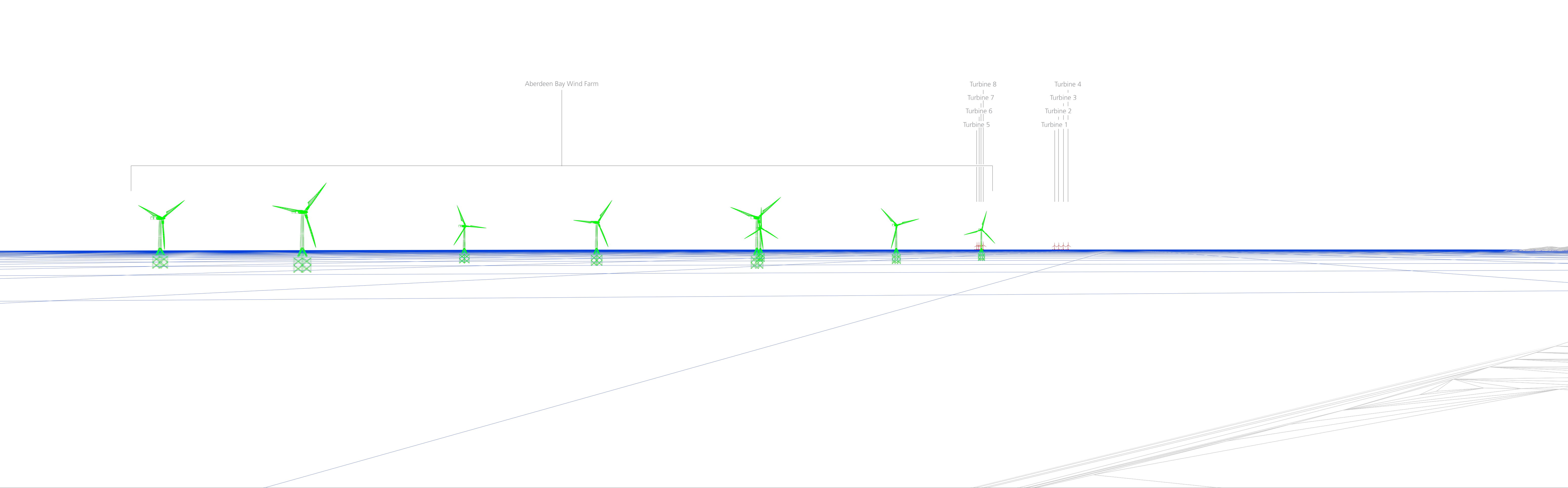




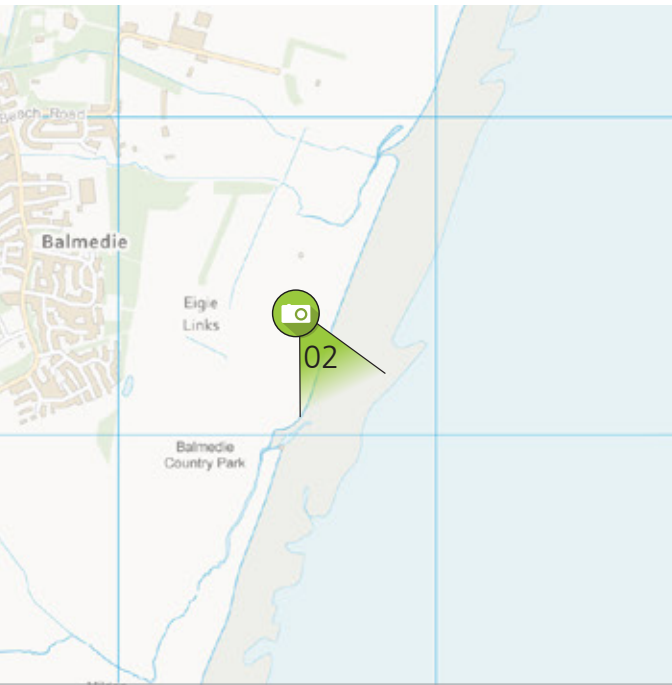
PHOTOGRAPH OF EXISTING VIEW



WIRELINE DRAWING



Location:



Camera Location Photograph



Viewpoint Details:

Location: 397627,817400
Altitude: 26m AOD
Bearing of photograph: 161°
Distance from turbine 1: 18km
Date of survey: 27/07/2016
Time of survey: 08:40
Camera details: Nikon D600
Lens Details: Nikon 50mm f1.4
Camera Height: 1.5m
Field of view: HFOV: 53.5° - VFOV: 18.2°
Focal length: 50mm
Paper Size: 950x584mm
View flat at a comfortable arm's length

Viewpoint Notes:

Camera on sand dune approx 26 metres above sea level.

ATKINS
200 Broomielaw
Glasgow
G1 4RU

Drawn: TRJ	Checked: DL	Authorised: RVV
12/08/16	12/08/16	12/08/16
Drawing No.	Rev:	
Photomontage Sheet 1	E	

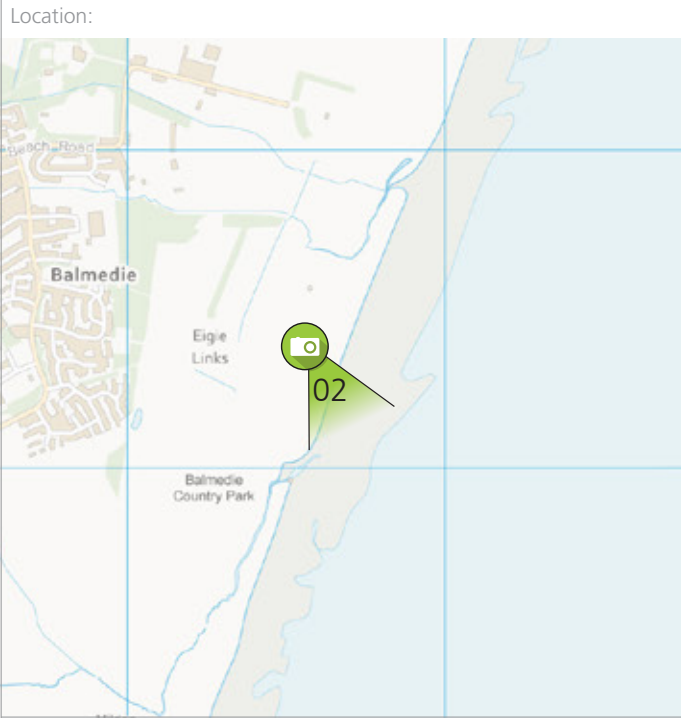
Project:

Kincardine Offshore Windfarm

Drawing Title:

Figure A-1 Viewpoint 02: Balmedie Beach

PHOTOMONTAGE



Viewpoint Details:
Location: 397627,817400
Altitude: 26m AOD
Bearing of photograph: 161°
Distance from turbine 1: 18km
Date of survey: 27/07/2016
Time of survey: 08:40
Camera details: Nikon D600
Lens Details: Nikon 50mm f1.4
Camera Height: 1.5m
Field of view: HFOV: 53.5° - VFOV: 18.2°
Focal length: 50mm
Paper Size: 950x584mm
View flat at a comfortable arm's length
Viewpoint Notes:
Camera on sand dune approx 26 metres above sea level.

ATKINS
200 Broomielaw
Glasgow
G1 4RU

Drawn: TRJ	Checked: DL	Authorised: RVV	Rev:
12/08/16	12/08/16	12/08/16	
Drawing No.	Photomontage Sheet 2		E

Project:
Kincardine Offshore Windfarm

Drawing Title:
Figure A-2 Viewpoint 02: Balmedie Beach