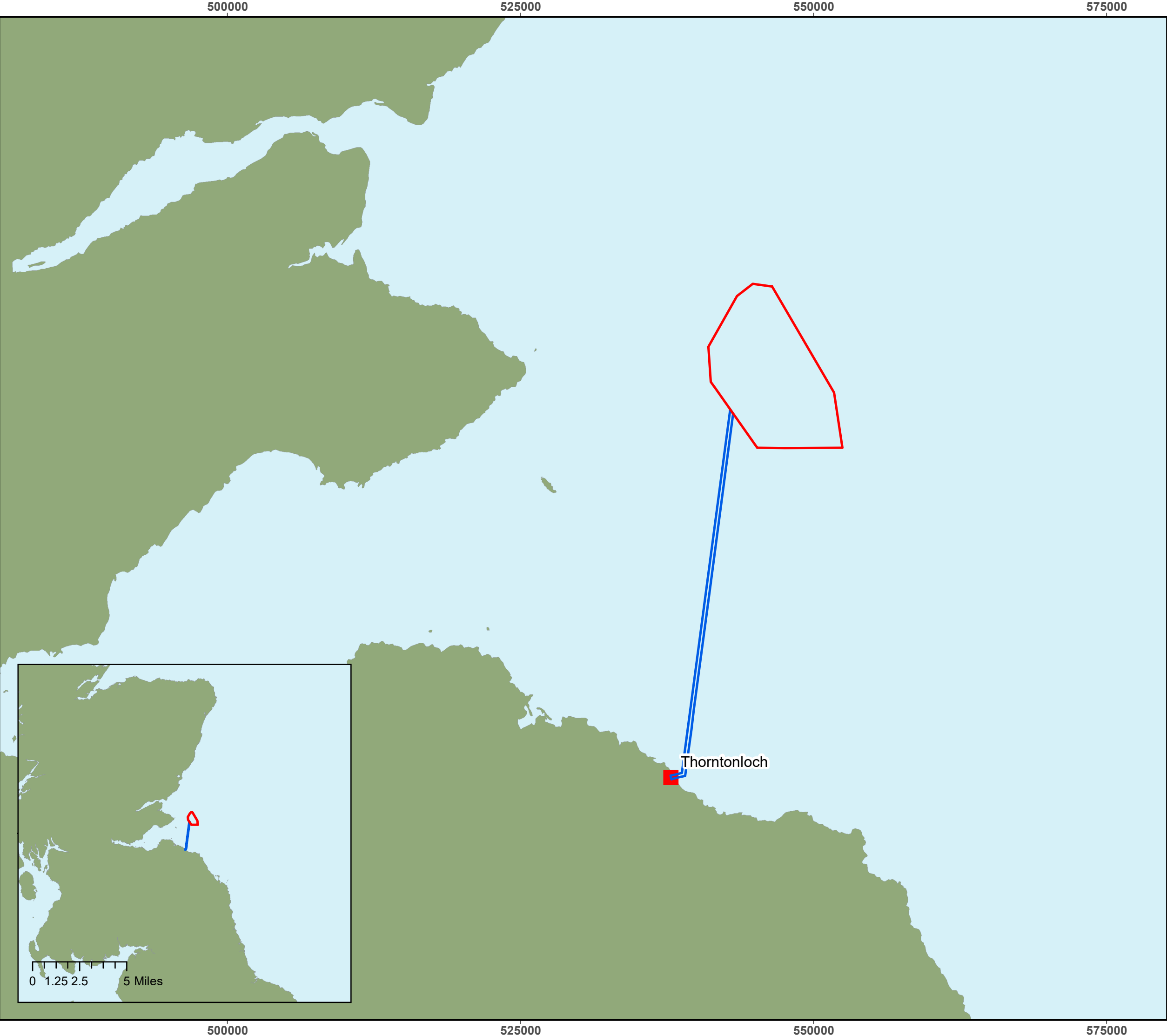


# Table of Contents

## Volume 2: Figures

Figure 1.1: Site Location
Figure 4.1: Site location
Figure 4.2: Onshore transmission works
Figure 4.3: Indicative layout
Figure 4.4: Forth and Tay offshore wind farm projects
Figure 7.1 Data sources used to inform the baseline description.
Figure 7.2: Summary of consultation relating to Fish and Shellfish
Figure 7.3: Sensitivity / importance of the environment
Figure 7.4: Magnitude of the impact
Figure 7.5: Significance of potential effects
Figure 7.6: Species potentially present within the Wind Farm Area
Figure 7.7 Seasonal sensitivities and conservation importance for key pelagic species
Figure 7.8: Seasonal sensitivities and conservation importance for key demersal species
Figure 10.1: Regional and Local Commercial Fisheries Study Areas
Figure 10.2: Key Fishing Ports within the Regional Study Area
Figure 10.3: Landings Value by Species (based on five-years of data from 2011-2015)
Figure 10.4: Representative Nephrops grounds based on industry consultations in 2010 & 2017
Figure 10.5: VMS data for demersal trawl in 2015 showing value of catch (£) and effort (hours)
Figure 10.6: Representative Lobster and Crab Grounds Targeted by Creel, based on Industry Consultation
Figure 10.7: Fisheries surveillance data indicating location of actively fishing vessels, distinguished by gear type
Figure 11.1: Study area
Figure 11.2: Navigational features
Figure 11.3: MAIB incidents
Figure 11.4: RNLI incidents
Figure 11.5: Marine traffic
Figure 11.6: Fishing
Figure 11.7: RYA Coastal atlas 2
Figure 12.1: Location of radar systems considered within the aviation impact assessment
Figure 13.1: Site Location
Figure 13.2: Mitigation of Cultural Heritage Assets within the Study Area
Figure 13.3: Onshore and Island Designated Cultural Heritage Assets
Figure 13.4: Tentsmuir WWII coastal defences (SM9712): cumulative wirelines, photomontage and setting images
Figure 13.5: Crail Airfield (SM6642): cumulative wirelines, photomontage and setting images
Figure 13.6: Crail Airfield Pillbox (SM6641): cumulative wirelines, photomontage and setting images
Figure 13.7: St Andrews Castle (SM90259): cumulative wirelines, photomontage and setting images
Figure 13.8: St Andrews Cathedral (SM90260): cumulative wirelines, photomontage and setting images
Figure 13.9: Isle of May Old Lighthouse (SM887): cumulative wirelines, photomontage and setting images

Figure 13.10: Isle of May Priory (SM883): cumulative wirelines, photomontage and setting images
Figure 13.11: Dunbar Castle and Castle Links (Canmore 57687): cumulative wirelines and photomontage
Figure 13.12: Tantallon Castle (Canmore 56630): cumulative wirelines and photomontage
Figure 13.13: North Berwick Law (Canmore 56674): cumulative wirelines and photomontage
Figure 13.14: Doon Hill Forts (Canmore 57665 and 57704): cumulative wirelines
Figure 13.15: St Andrews Harbour (HB40596): cumulative wirelines, photomontage and setting images
Figure 13.16: Bell Rock lighthouse (HB45197): cumulative wirelines, photomontage and setting images
Figure 13.17: Ladyloan Signal Tower (HB21230): cumulative wirelines, photomontage and setting images
Figure 13.18: Dunbar Battery (Canmore 57657): cumulative wirelines and photomontage
Figure 13.19: St Andrews Links (GDL00080): cumulative wirelines, photomontage and setting images
Figure 13.20: Cambo Estate (GDL00344): Setting images
Figure 15.1: Map of local study area



Project

**Neart na Gaoithe**

Map Title

**Figure 1-1: Site Location**

Drawing Number

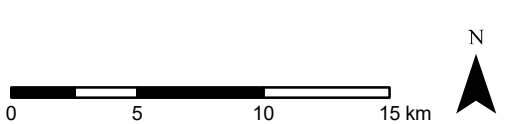
UK02-0803-192-GOB-EIA\_INT\_1\_1-DRG-A

Legend

- Wind Farm Area
- Offshore Export Cable Corridor
- Landfall Location

Map Details

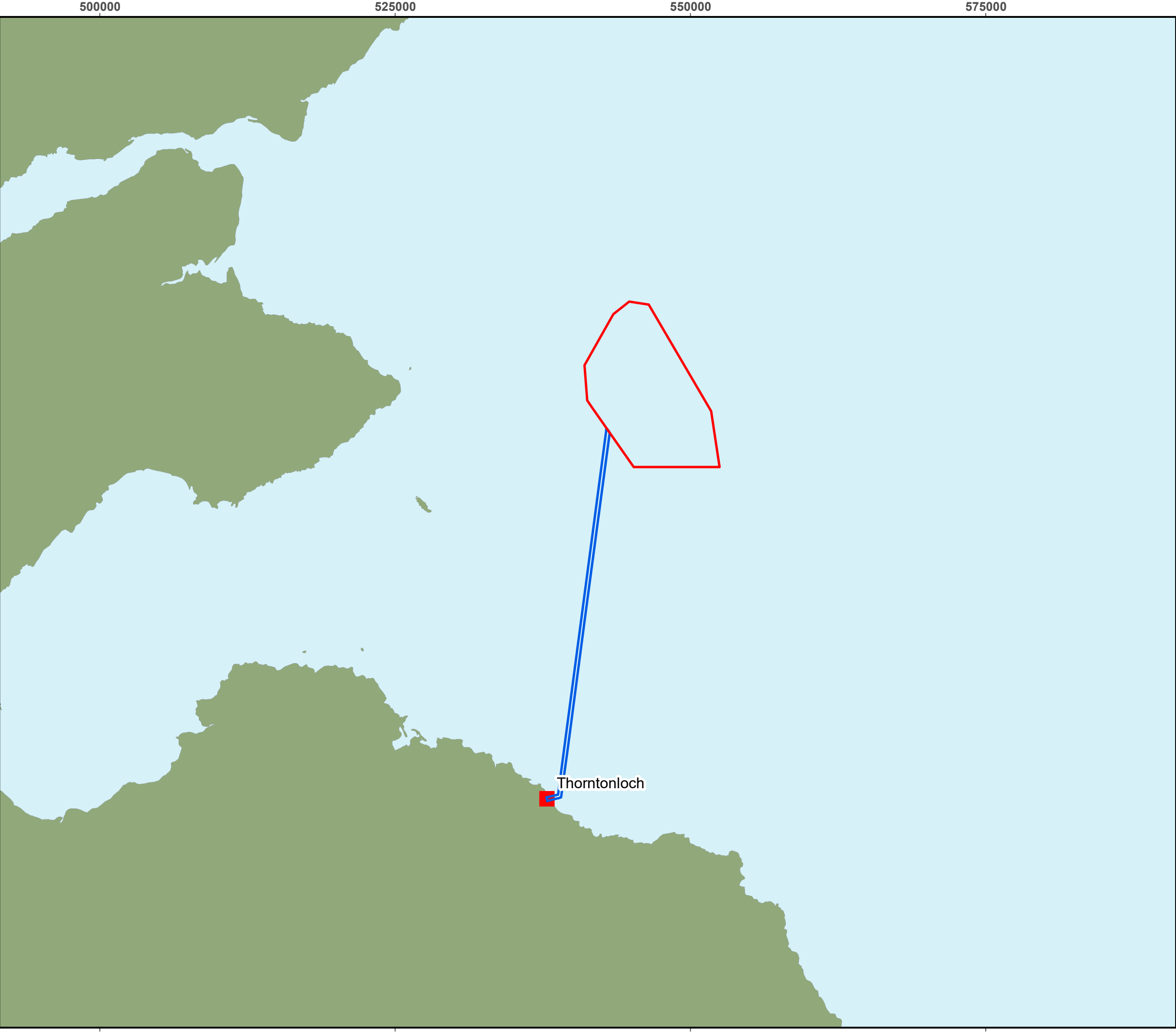
Scale: 1:300,000  
Reference: WGS 1984 UTM Zone 30N  
Date: 22 December 2017



Credits

Copyright © Mainstream Renewable Power Limited, 2017.  
Map produced by Mainstream Renewable Power.  
Not to be copied, reproduced, or otherwise distributed without expressly written permission.





Project

Neart na Gaoithe

Map Title

Figure 4-1: Site Location

Drawing Number

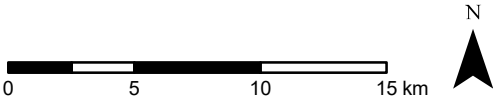
UK02-0803-167-GOB-EIA\_PD\_4\_1-DRG-A

Legend

- Wind Farm Area
- Offshore Export Cable Corridor
- Landfall Location

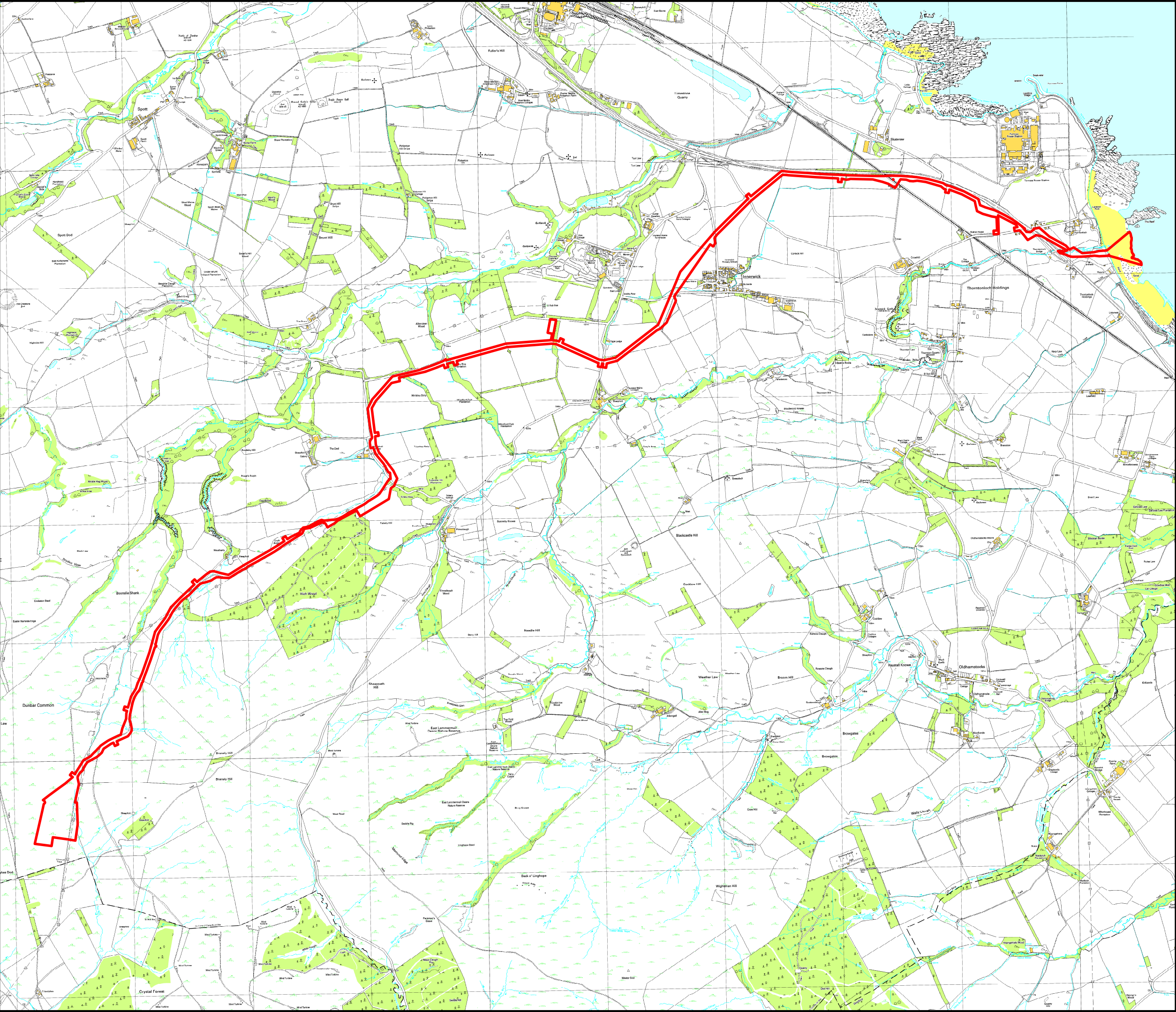
Map Details

Scale: 1:300,000  
Reference: WGS 1984 UTM Zone 30N  
Date: 22 December 2017



Credits

Copyright © Mainstream Renewable Power Limited, 2017.  
Map produced by Mainstream Renewable Power.  
Not to be copied, reproduced, or otherwise distributed without  
expressly written permission.



Project

Neart na Gaoithe

Map Title

Figure 4-2: Onshore Transmission Works

Drawing Number

UK02-0803-168-GOB-EIA\_PD\_4\_2-DRG-A

Legend

Onshore Cable Corridor

Map Details

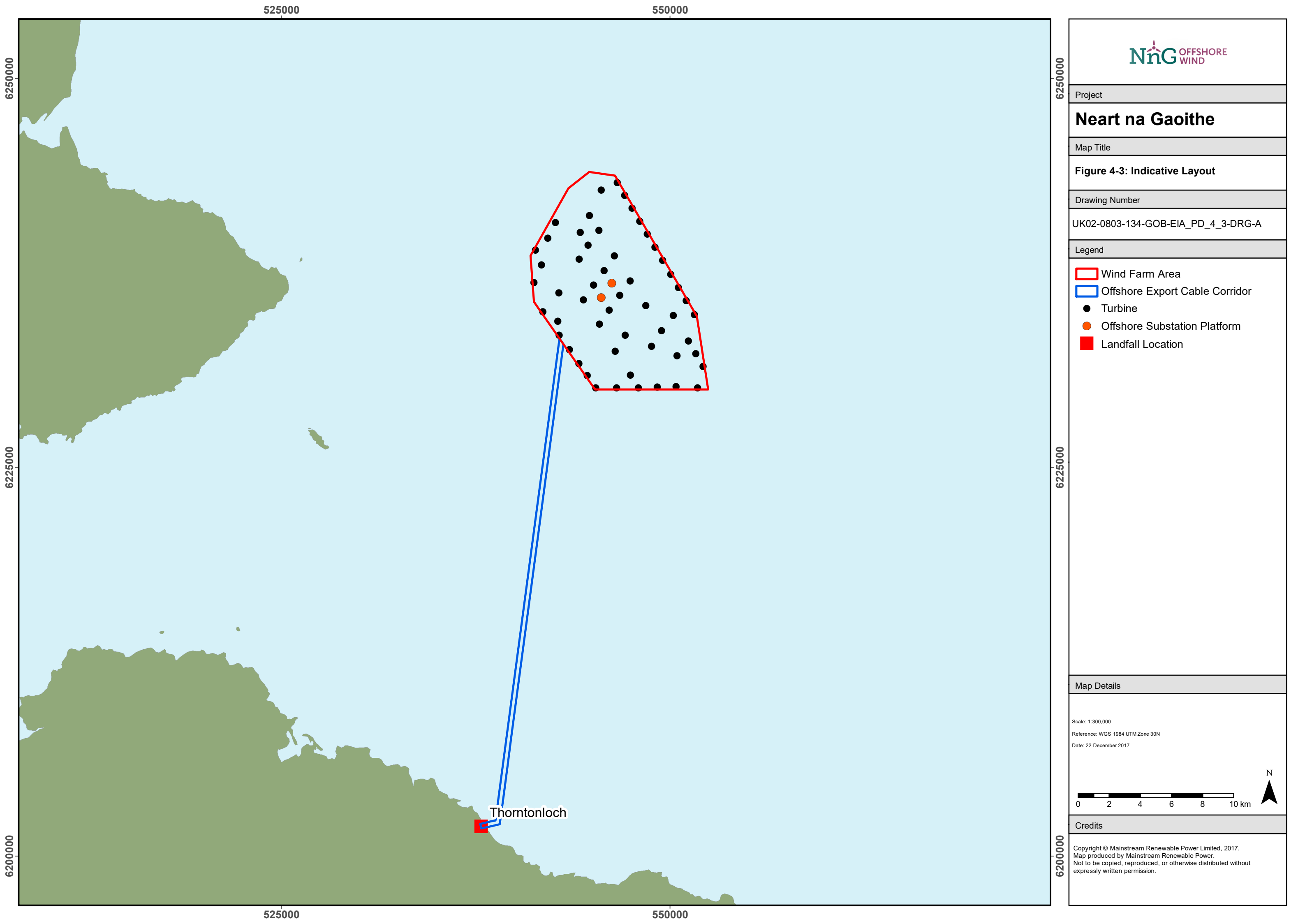
Scale: 1:30,000  
Reference: WGS 1984 UTM Zone 30N  
Date: 27 March 2018

0 0.2 0.4 0.6 0.8 1 km



Credits

Copyright © Mainstream Renewable Power Limited, 2018.  
Map produced by Mainstream Renewable Power.  
Not to be copied, reproduced, or otherwise distributed without expressly written permission.  
© Crown copyright, All rights reserved. 2018  
(Licence number 0100031673)



Project

Neart na Gaoithe

Map Title

Figure 4-3: Indicative Layout

Drawing Number

UK02-0803-134-GOB-EIA\_PD\_4\_3-DRG-A

Legend

- Wind Farm Area
- Offshore Export Cable Corridor
- Turbine
- Offshore Substation Platform
- Landfall Location

Map Details

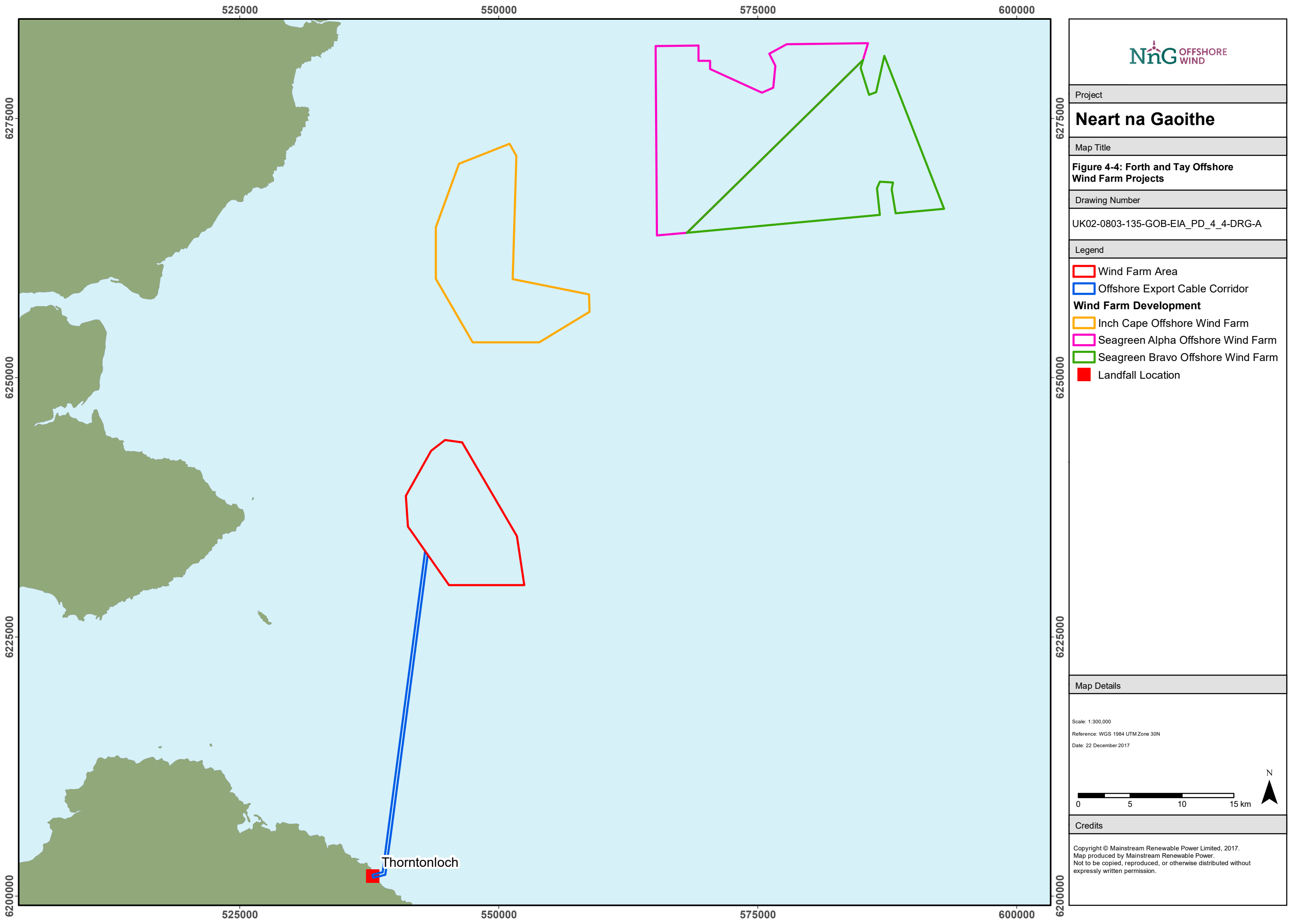
Scale: 1:300,000  
Reference: WGS 1984 UTM Zone 30N  
Date: 22 December 2017

0 2 4 6 8 10 km



Credits

Copyright © Mainstream Renewable Power Limited, 2017.  
Map produced by Mainstream Renewable Power.  
Not to be copied, reproduced, or otherwise distributed without  
expressly written permission.



Project

Neart na Gaoithe

Map Title

Figure 4-4: Forth and Tay Offshore Wind Farm Projects

Drawing Number

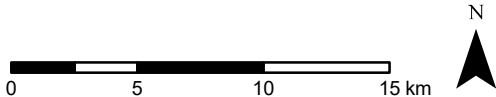
UK02-0803-135-GOB-EIA\_PD\_4\_4-DRG-A

Legend

- Wind Farm Area
- Offshore Export Cable Corridor
- Wind Farm Development**
  - Inch Cape Offshore Wind Farm
  - Seagreen Alpha Offshore Wind Farm
  - Seagreen Bravo Offshore Wind Farm
  - Landfall Location

Map Details

Scale: 1:300,000  
Reference: WGS 1984 UTM Zone 30N  
Date: 22 December 2017

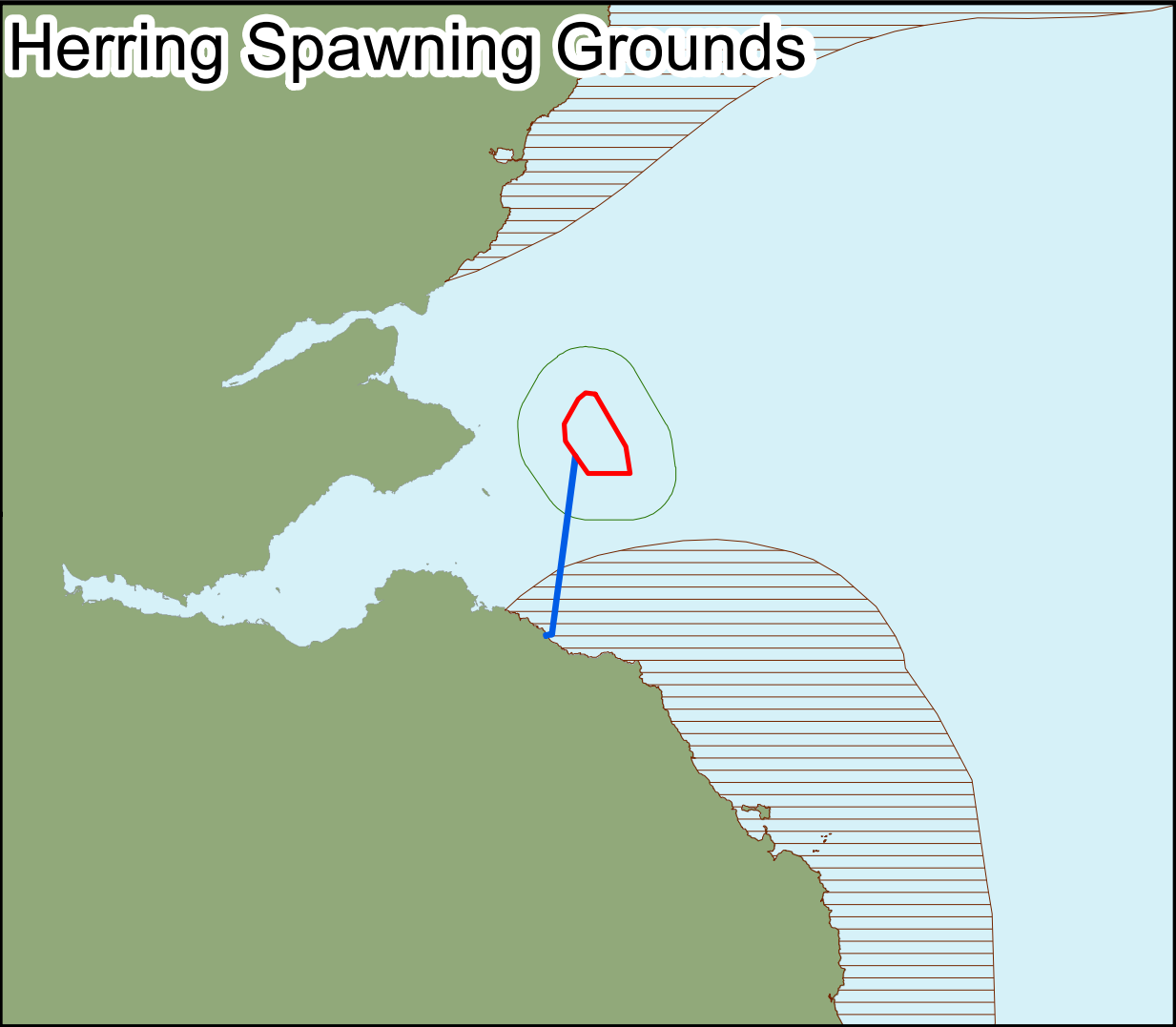


Credits

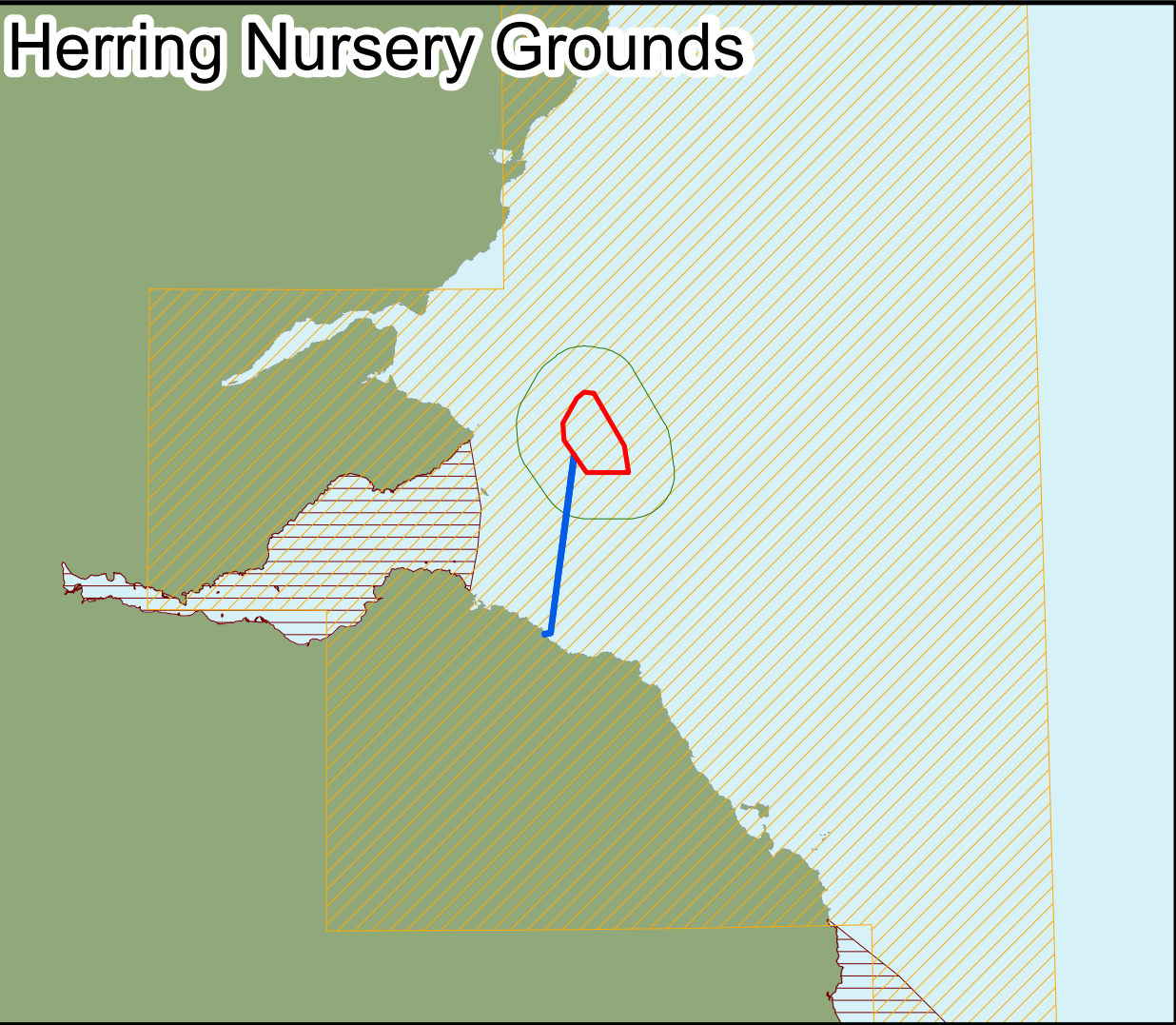
Copyright © Mainstream Renewable Power Limited, 2017.  
Map produced by Mainstream Renewable Power.  
Not to be copied, reproduced, or otherwise distributed without expressly written permission.



# Herring Spawning Grounds



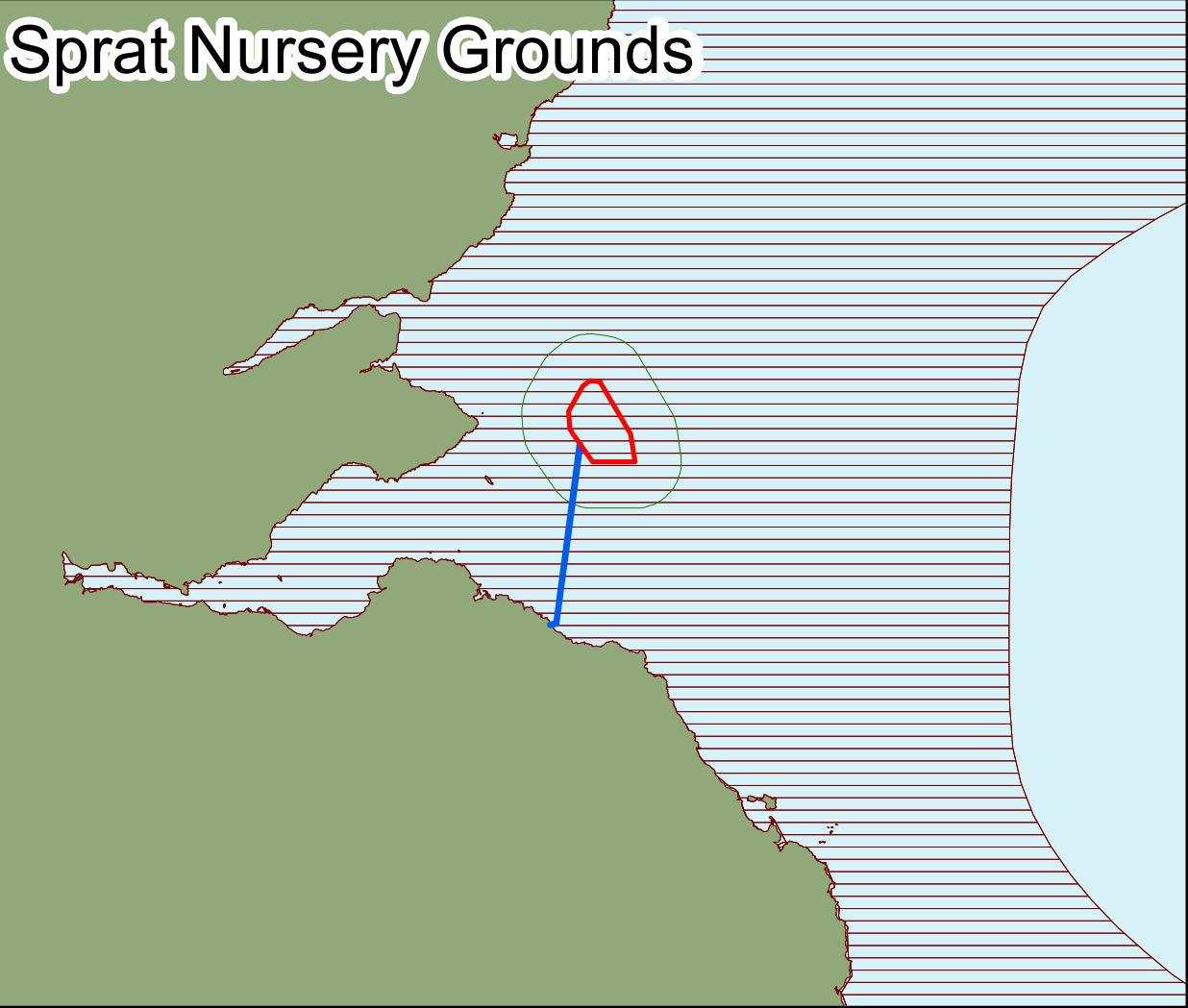
# Herring Nursery Grounds



# Sprat Spawning Grounds



# Sprat Nursery Grounds



Project

Neart na Gaoithe

Map Title

Figure 7.1: Distribution of Herring and Sprat Spawning and Nursery Grounds

Drawing Number

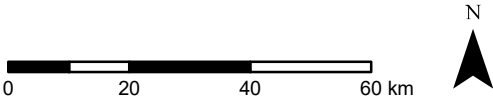
UK02-0803-138-GOB-EIA\_FE\_7\_1-DRG-A

Legend

- Wind Farm Area
- Offshore Export Cable Corridor
- Wind Farm Area 8 km Buffer Zone
- Coull et al., 1998
- High Intensity (Ellis et al. 2012)

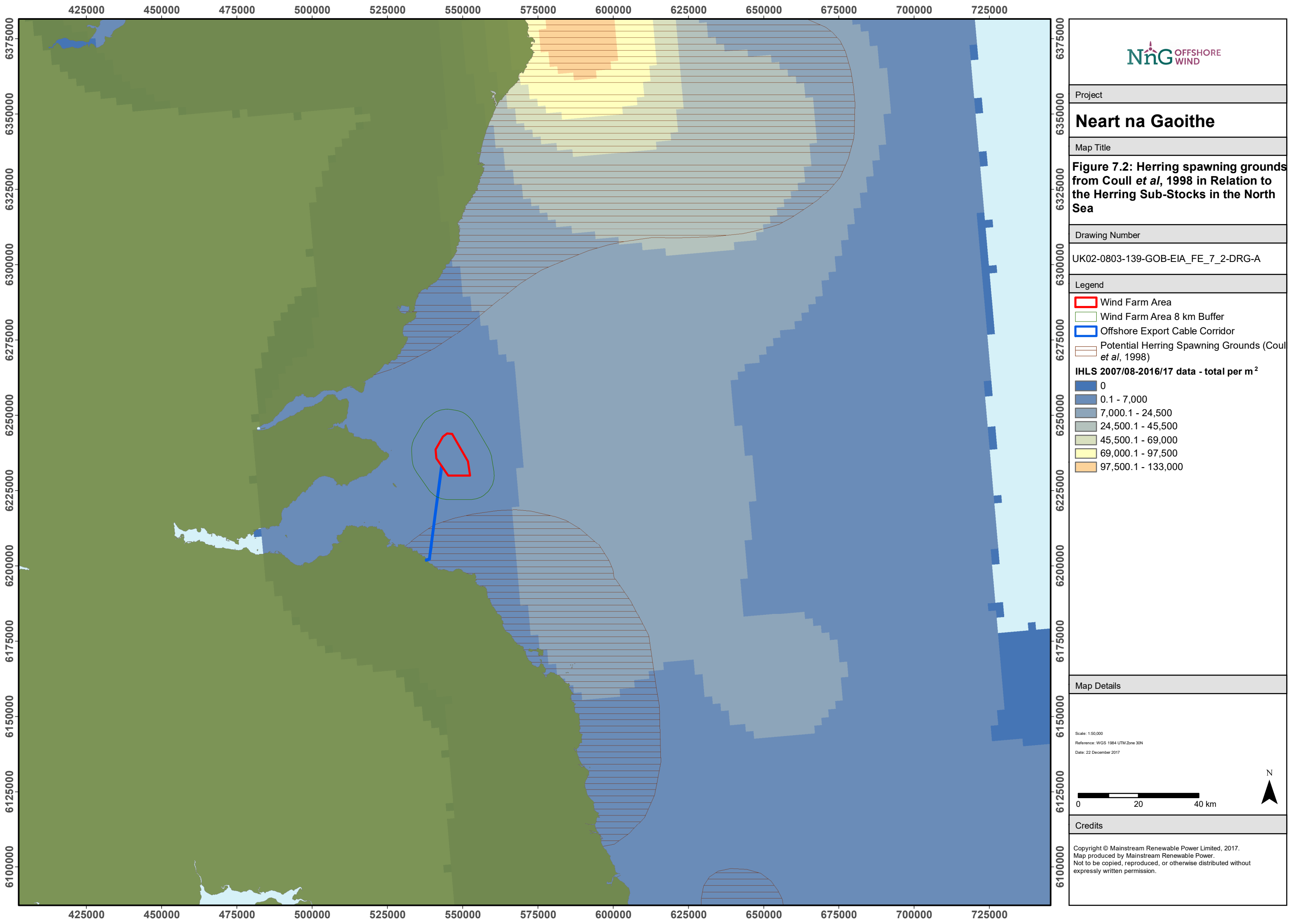
Map Details

Scale: 1:250,000  
Reference: WGS 1984 UTM Zone 30N  
Date: 22 December 2017

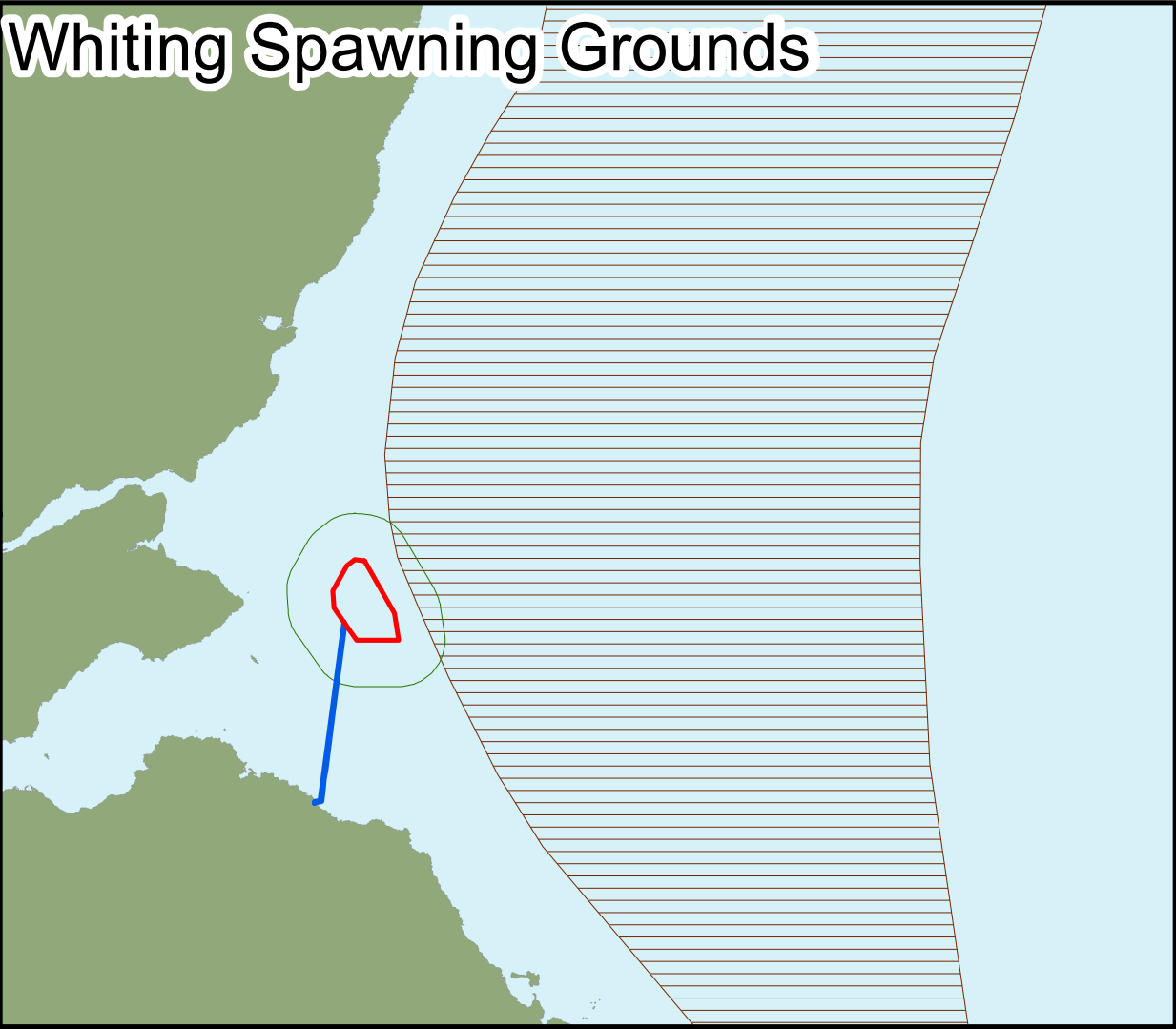


Credits

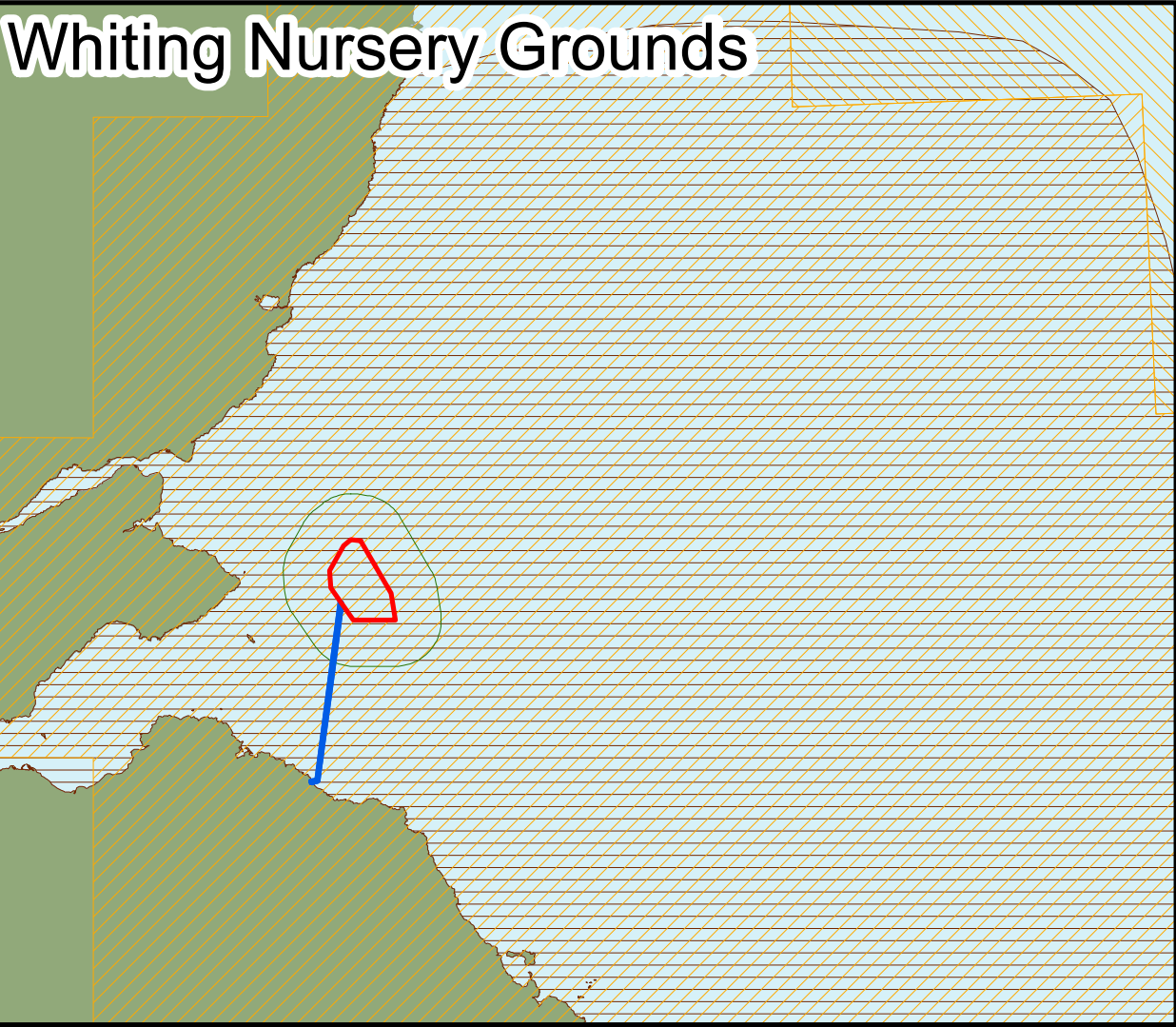
Copyright © Mainstream Renewable Power Limited, 2017.  
Map produced by Mainstream Renewable Power.  
Not to be copied, reproduced, or otherwise distributed without expressly written permission.



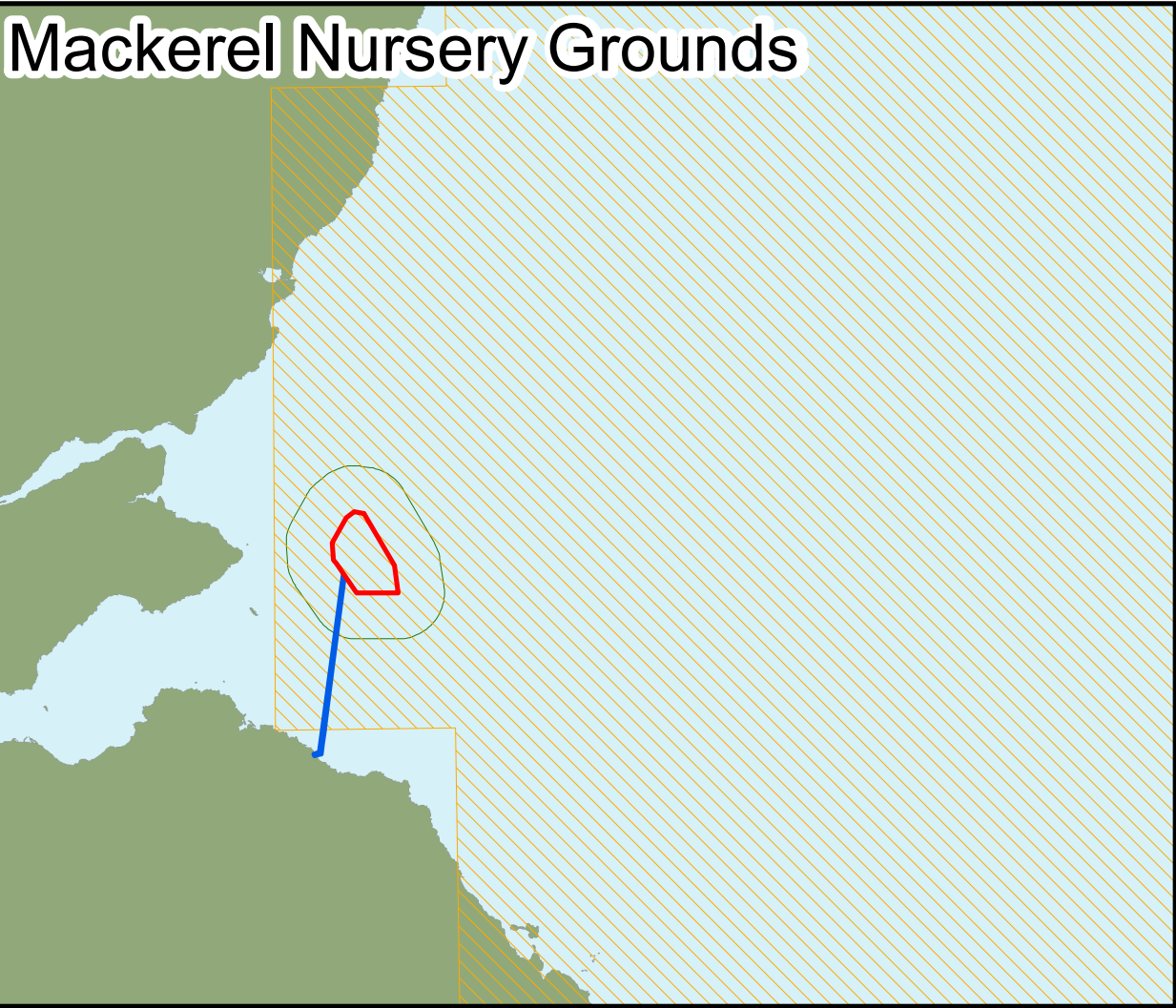
# Whiting Spawning Grounds



# Whiting Nursery Grounds



# Mackerel Nursery Grounds



Project

Neart na Gaoithe

Map Title

Figure 7.3: Distribution of Whiting & Mackerel Spawning and Nursery Grounds

Drawing Number

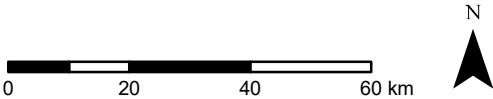
UK02-0803-140-GOB-EIA\_FE\_7\_3-DRG-A

Legend

- Wind Farm Area
- Offshore Export Cable Corridor
- Wind Farm Area 8 km Buffer Zone
- High Intensity (Ellis et al. 2012)
- Low Intensity (Ellis et al. 2012)
- Coull et al., 1998

Map Details

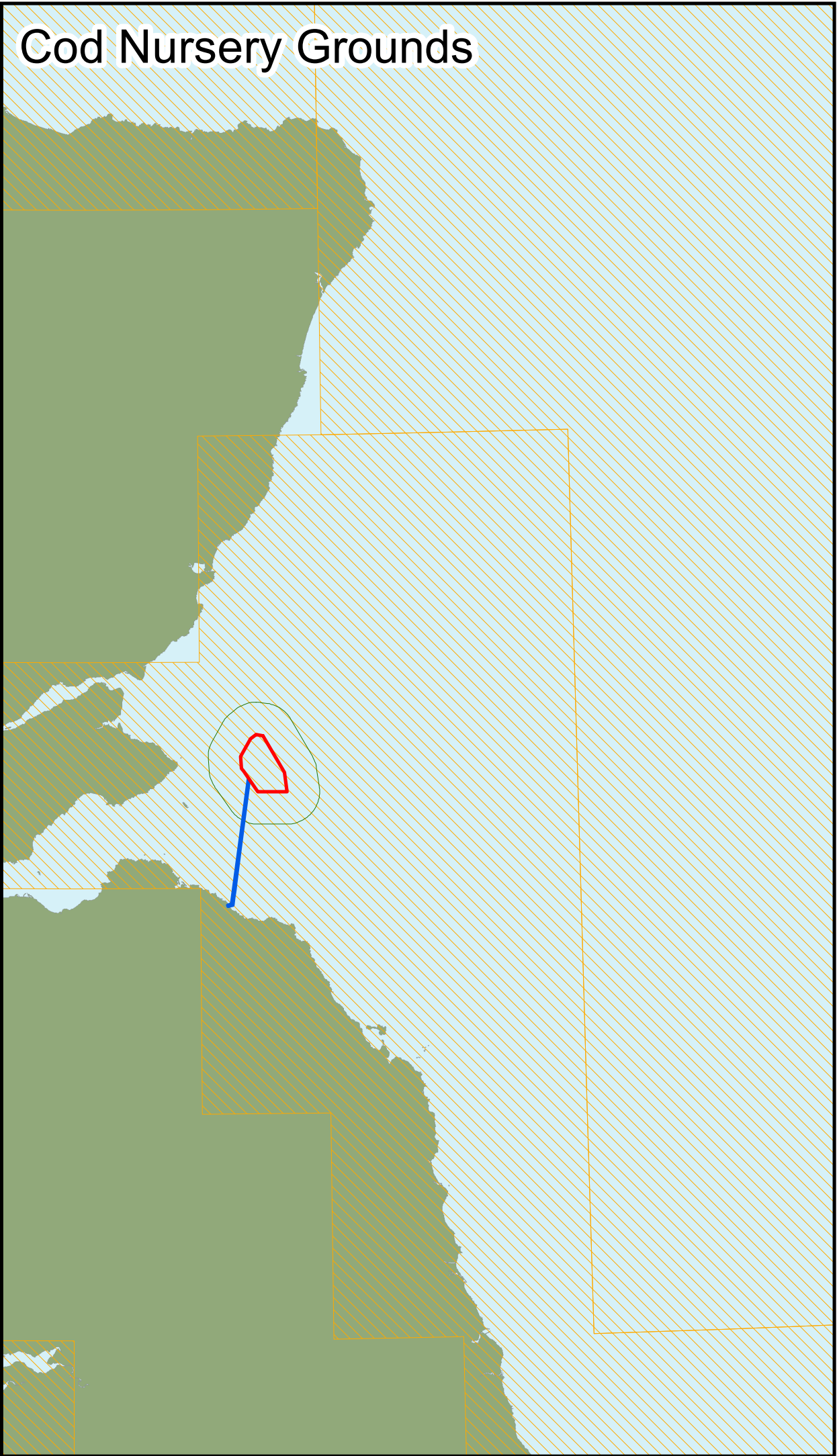
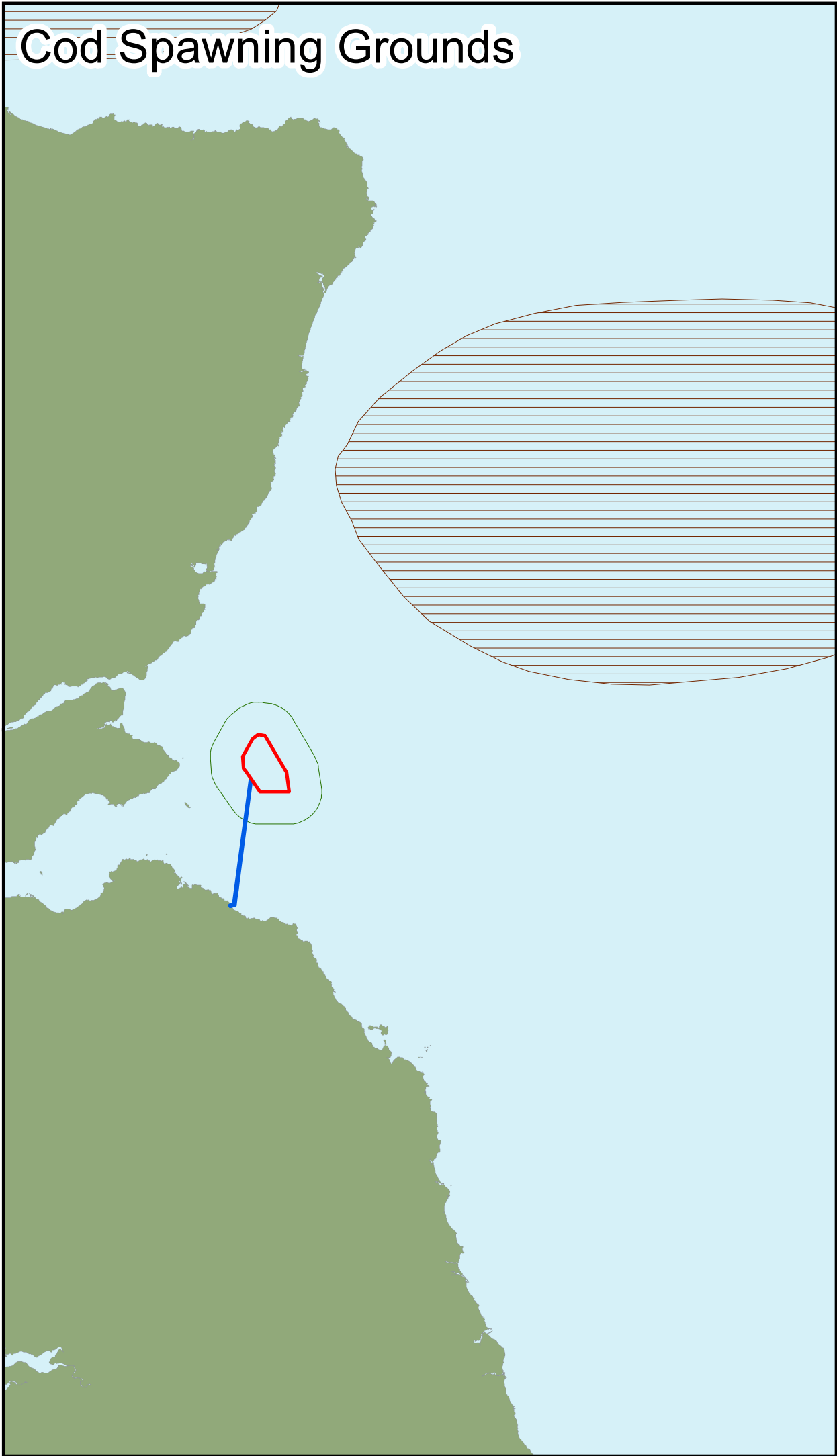
Scale: 1:250,000  
Reference: WGS 1984 UTM Zone 30N  
Date: 22 December 2017



Credits

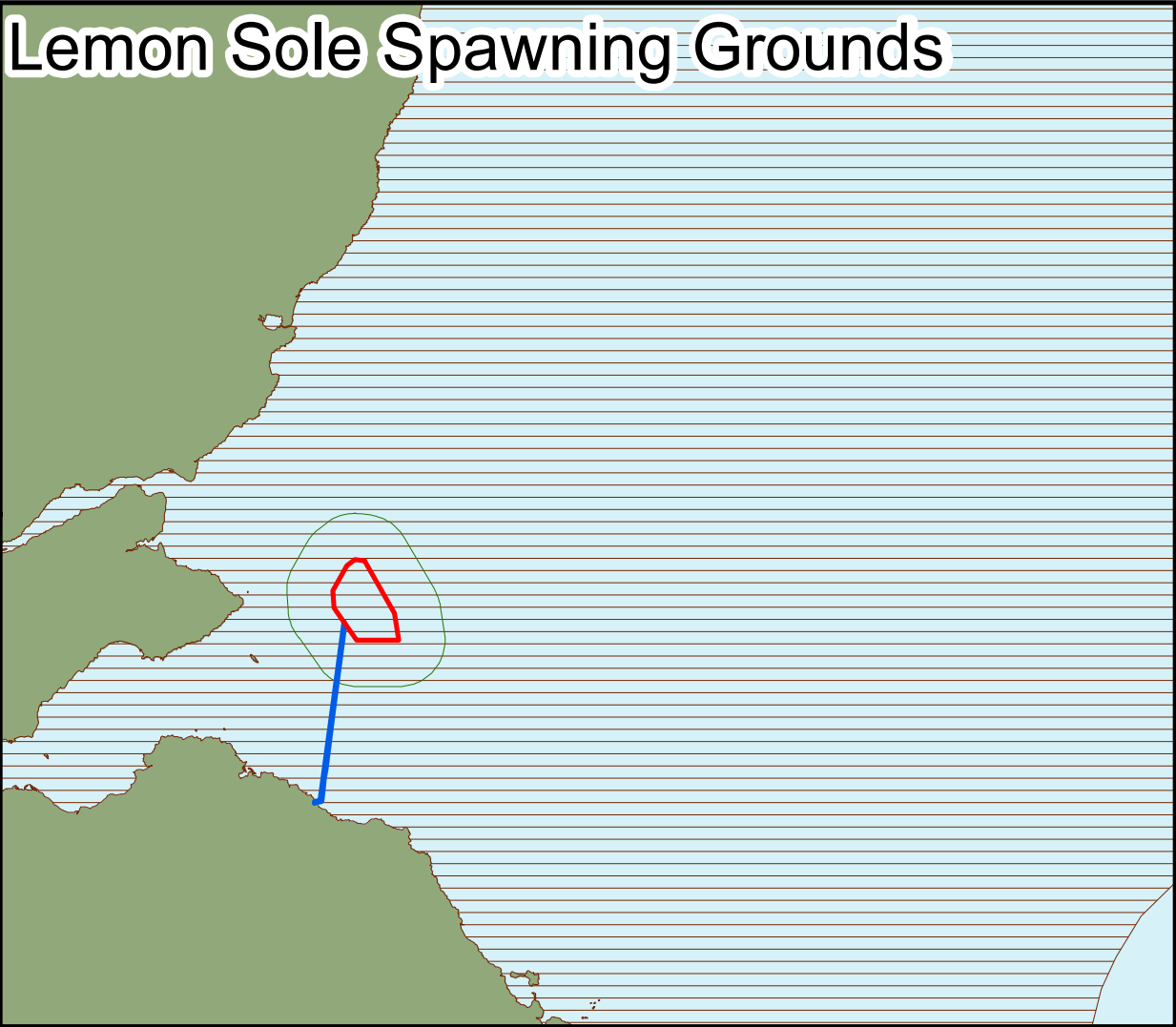
Copyright © Mainstream Renewable Power Limited, 2017.  
Map produced by Mainstream Renewable Power.  
Not to be copied, reproduced, or otherwise distributed without  
expressly written permission.



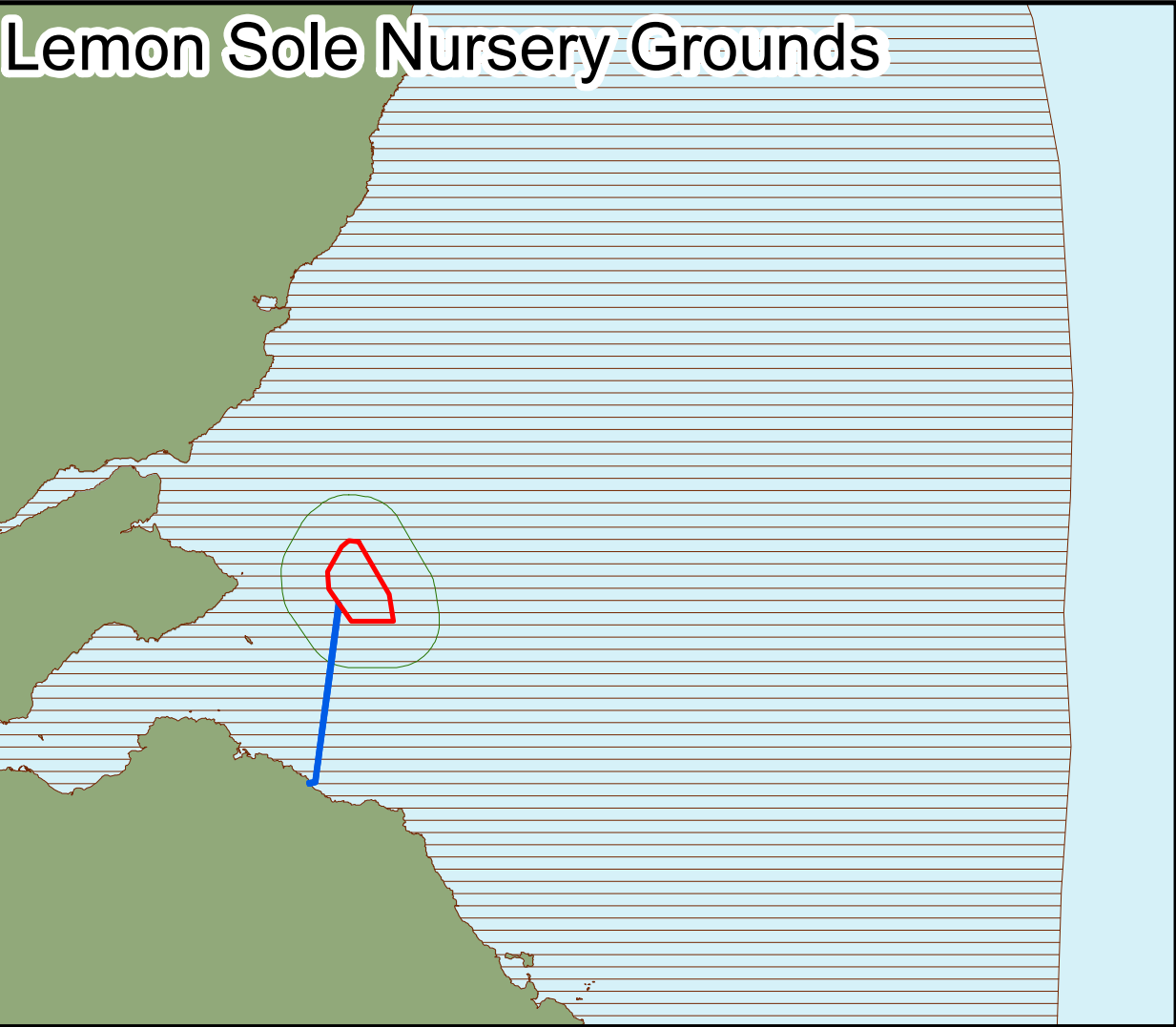


<div><div><div><div><div><div></div></div></div><div><div><span>NnG</span></div><div>OFFSHORE WIND</div></div></div></div></div>
Project
Neart na Gaoithe
Map Title
Figure 7.4: Distribution of Cod Spawning and Nursery Grounds
Drawing Number
UK02-0803-141-GOB-EIA_FE_7_4-DRG-A
Legend
<div><div><div><div></div></div>Wind Farm Area</div><div><div><div></div></div>Offshore Export Cable Corridor</div><div><div><div></div></div>Wind Farm Area 8 km Buffer Zone</div><div><div><div></div></div>High Intensity (Ellis et al. 2012)</div><div><div><div></div></div>Coull et al., 1998</div></div>
Map Details
<div><div>Scale: 1:250,000</div><div>Reference: WGS 1984 UTM Zone 30N</div><div>Date: 22 December 2017</div></div>
Credits
<div><div>Copyright © Mainstream Renewable Power Limited, 2017.</div><div>Map produced by Mainstream Renewable Power.</div><div>Not to be copied, reproduced, or otherwise distributed without expressly written permission.</div></div>

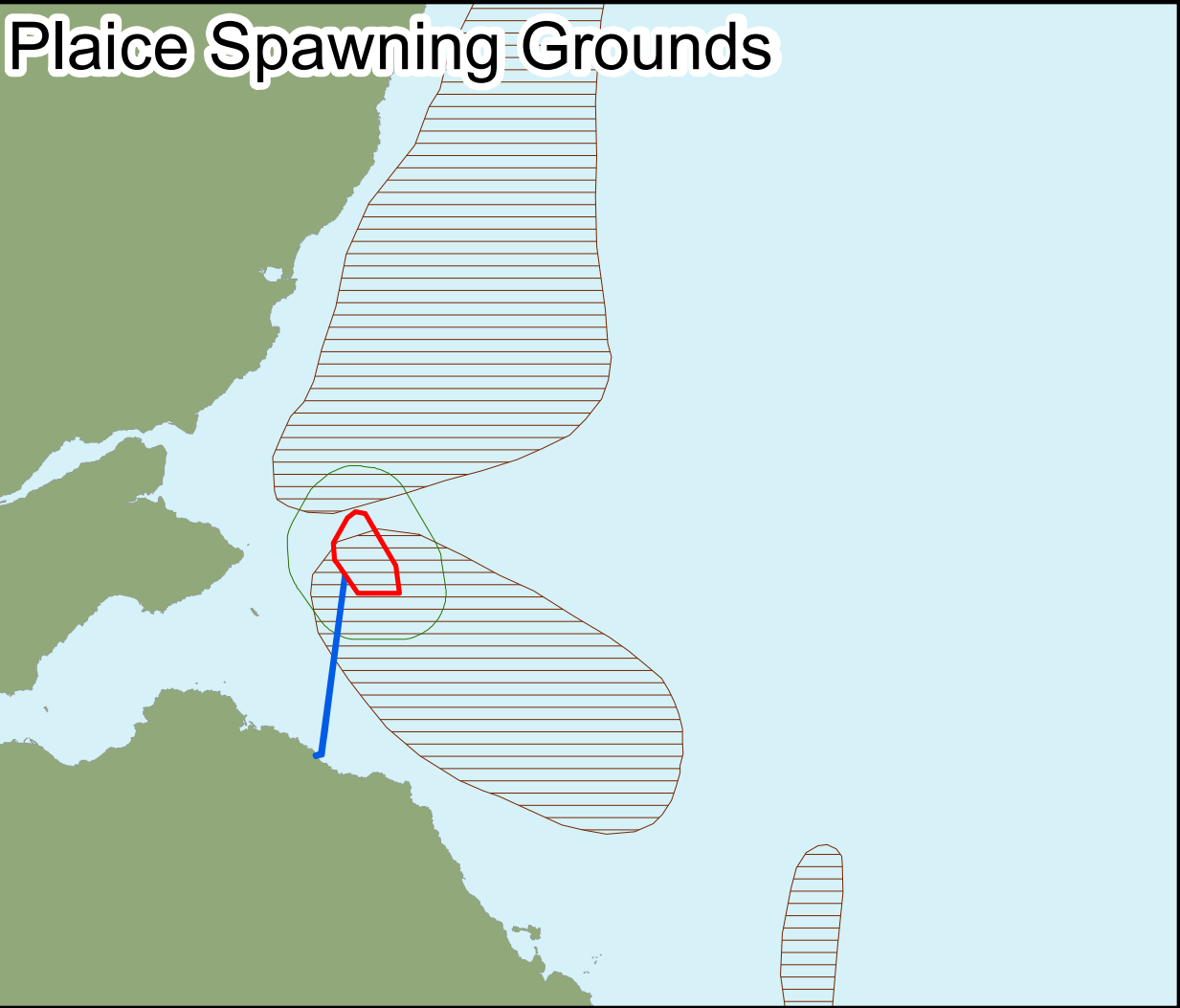
# Lemon Sole Spawning Grounds



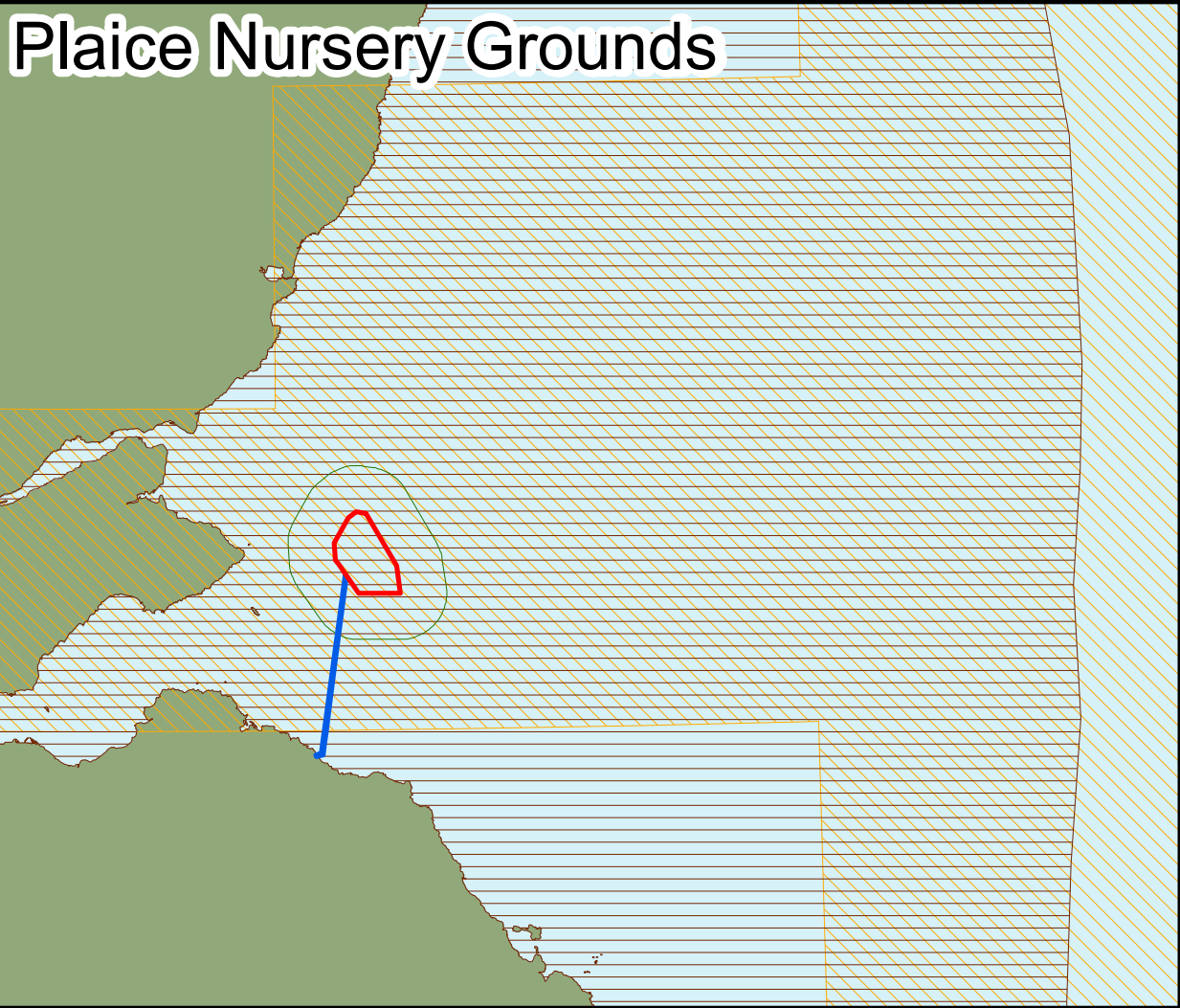
# Lemon Sole Nursery Grounds



# Plaice Spawning Grounds



# Plaice Nursery Grounds



Project

Neart na Gaoithe

Map Title

Figure 7.5: Distribution of Lemon Sole & Plaice Spawning and Nursery Grounds

Drawing Number

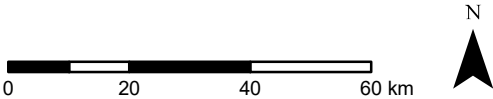
UK02-0803-142-GOB-EIA\_FE\_7\_5-DRG-A

Legend

- Wind Farm
- Offshore Export Cable
- Wind Farm Area 8 km Buffer
- Low Intensity (Ellis et al. 2012)
- Coull et al., 1998

Map Details

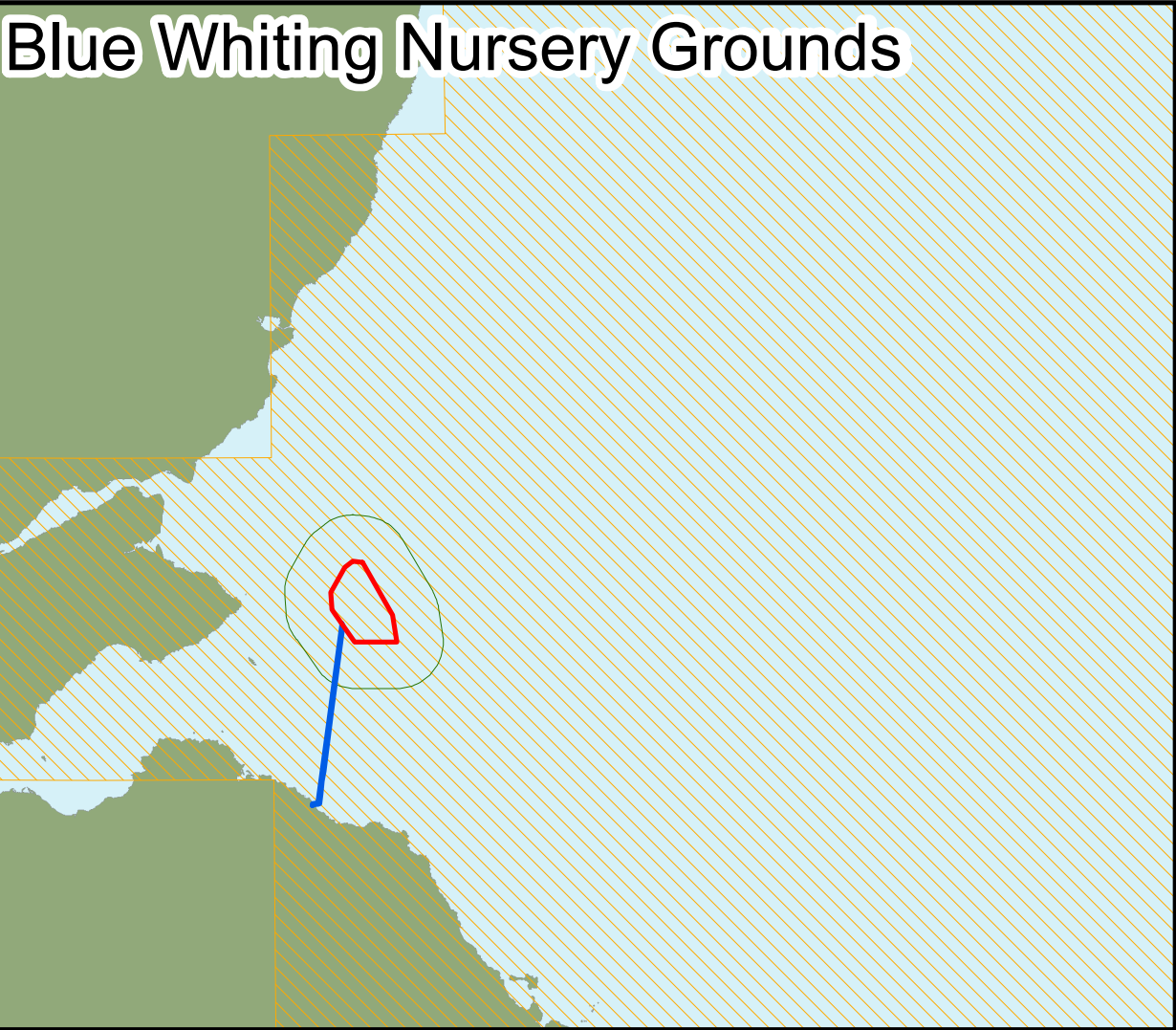
Scale: 1:250,000  
Reference: WGS 1984 UTM Zone 30N  
Date: 22 December 2017



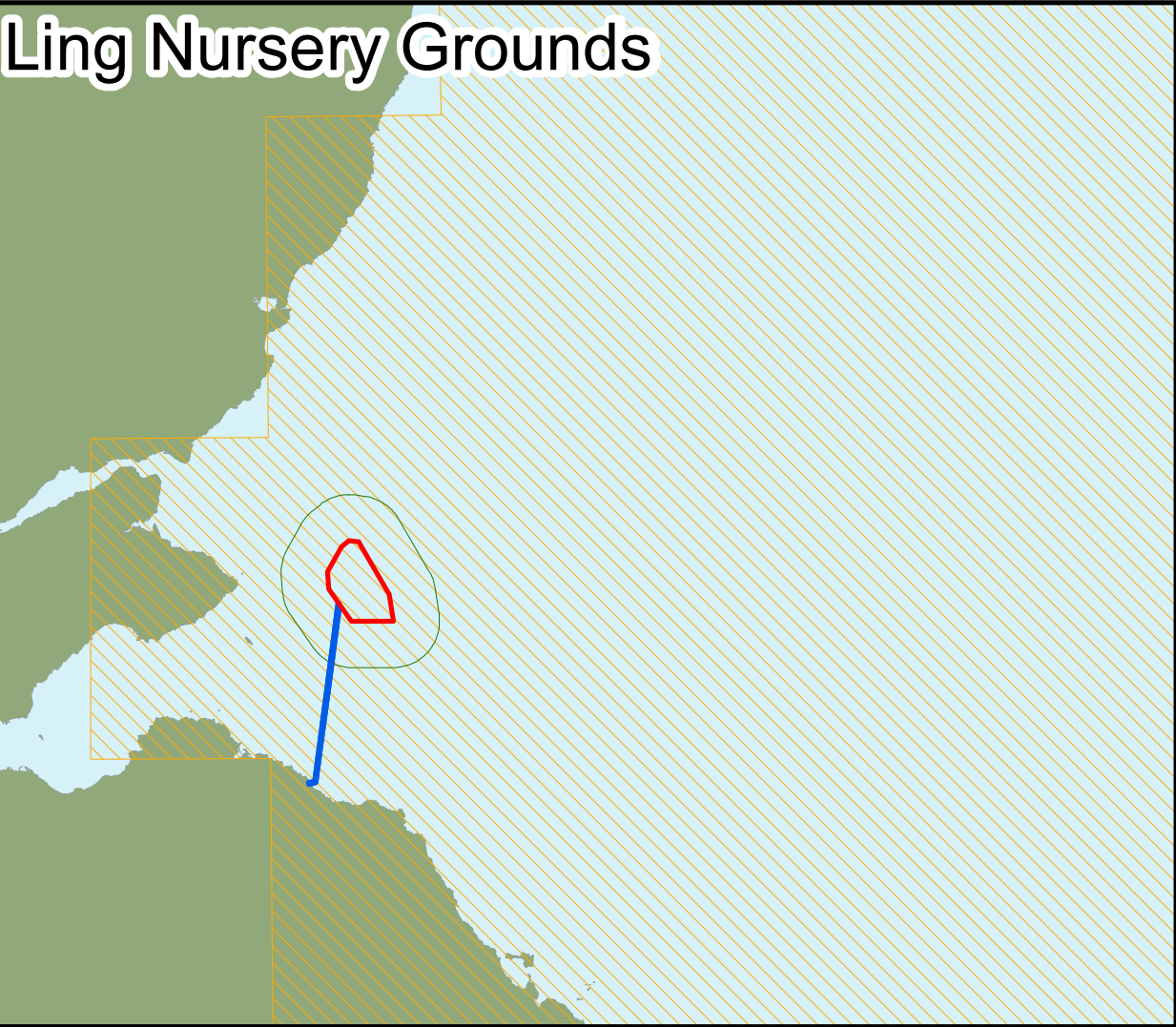
Credits

Copyright © Mainstream Renewable Power Limited, 2017.  
Map produced by Mainstream Renewable Power.  
Not to be copied, reproduced, or otherwise distributed without  
expressly written permission.

# Blue Whiting Nursery Grounds



# Ling Nursery Grounds



# Hake Nursery Grounds



Project

Neart na Gaoithe

Map Title

Figure 7.6: Distribution of Blue Whiting, Ling and Hake Nursery Grounds

Drawing Number

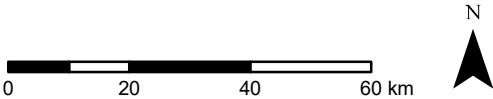
UK02-0803-143-GOB-EIA\_FE\_7\_6-DRG-A

Legend

- Wind Farm Area
- Offshore Export Cable Corridor
- Wind Farm Area 8 km Buffer Zone
- Low Intensity (Ellis et al. 2012)
- Coull et al., 1998

Map Details

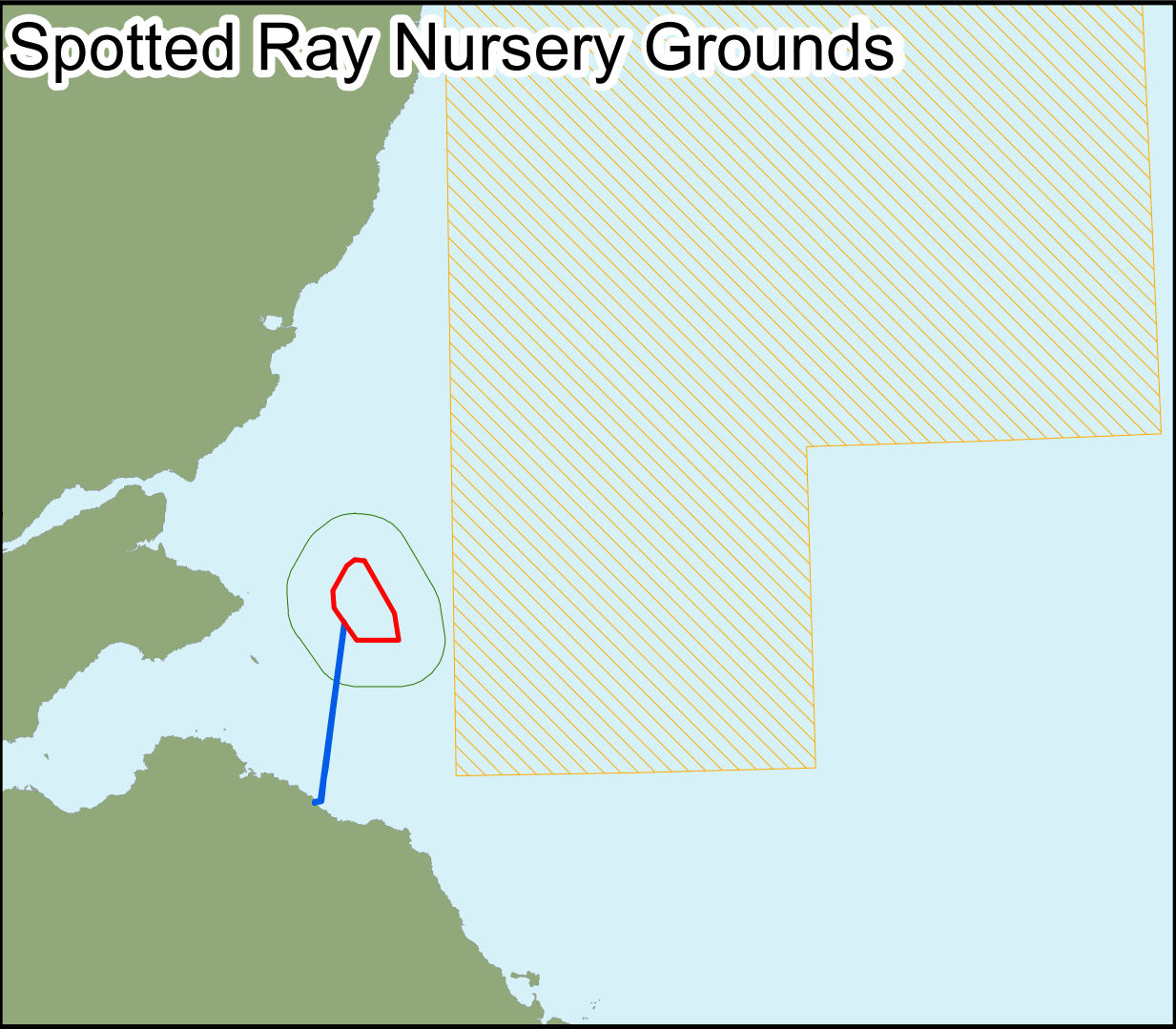
Scale: 1:250,000  
Reference: WGS 1984 UTM Zone 30N  
Date: 22 December 2017



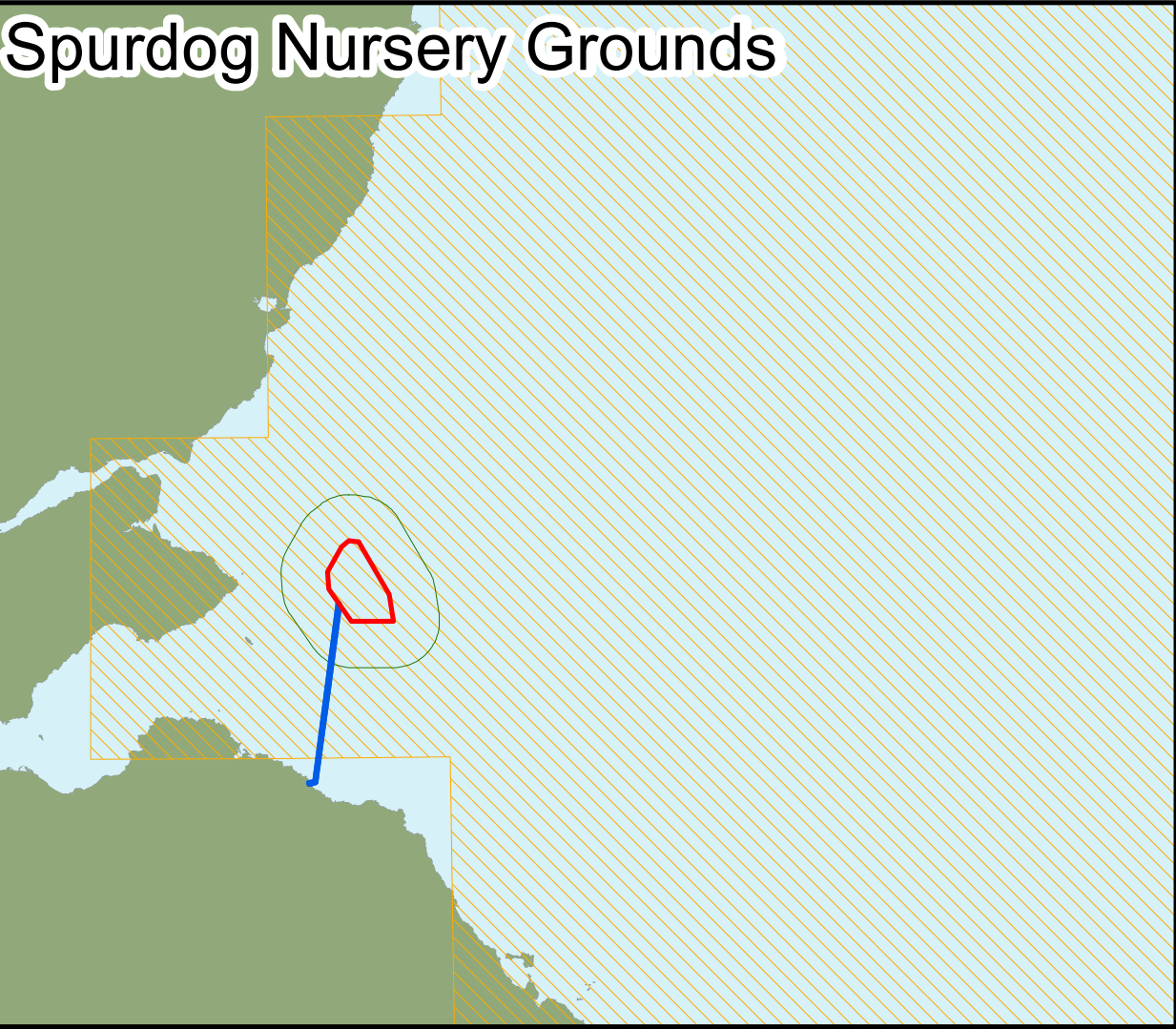
Credits

Copyright © Mainstream Renewable Power Limited, 2017.  
Map produced by Mainstream Renewable Power.  
Not to be copied, reproduced, or otherwise distributed without  
expressly written permission.

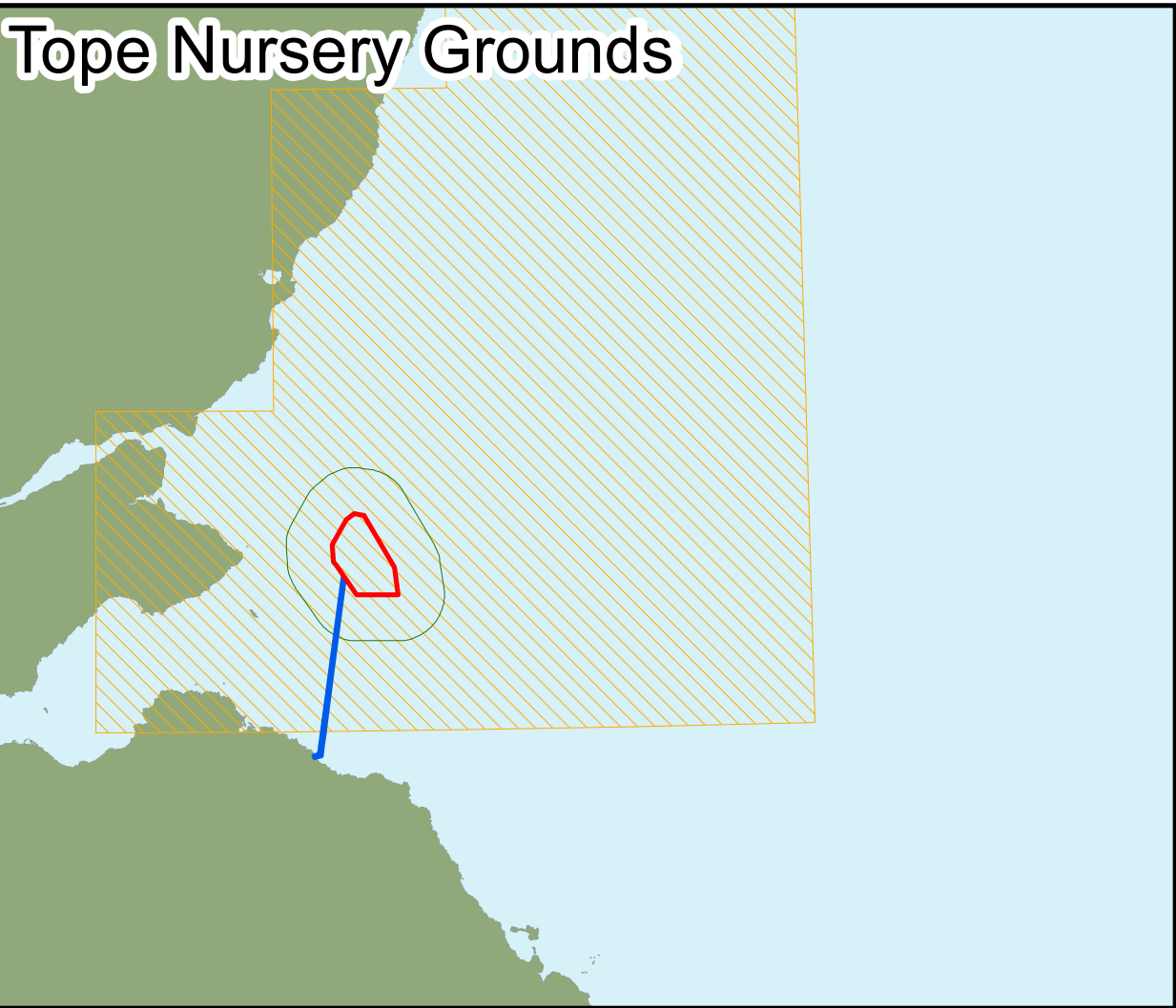
# Spotted Ray Nursery Grounds



# Spurdog Nursery Grounds



# Tope Nursery Grounds



# Skate Spawning Grounds



Project

Neart na Gaoithe

Map Title

Figure 7.7: Distribution of Spotted Ray, Spurdog and Tope Nursery Grounds and Skate Spawning Grounds.

Drawing Number

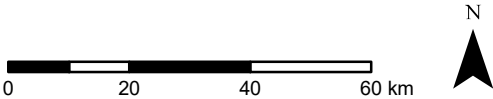
UK02-0803-144-GOB-EIA\_FE\_7\_7-DRG-A

Legend

- Wind Farm Area
- Offshore Export Cable Corridor
- Wind Farm Area 8 km Buffer Zone
- Low Intensity (Ellis et al. 2012)

Map Details

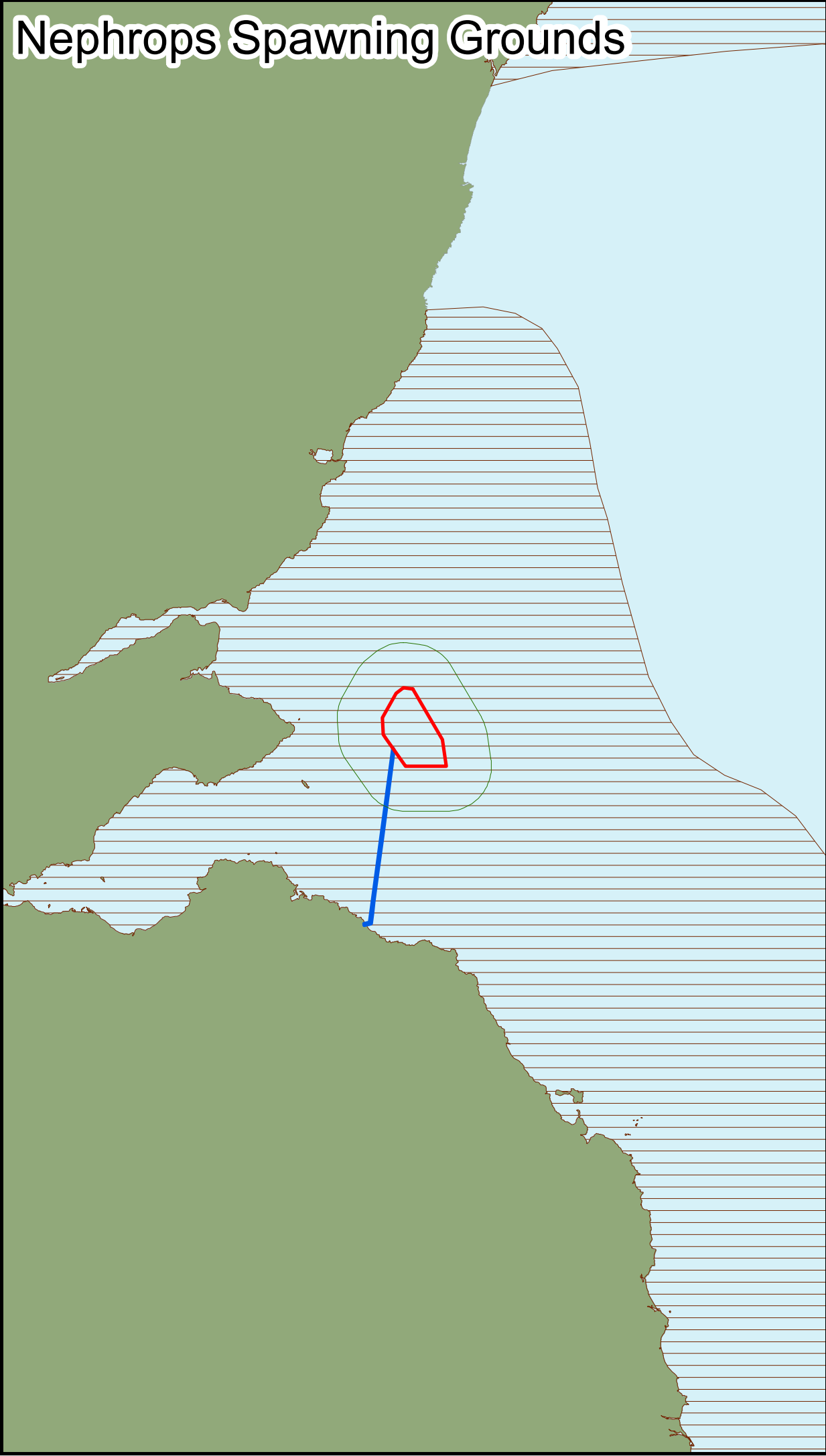
Scale: 1:250,000  
Reference: WGS 1984 UTM Zone 30N  
Date: 22 December 2017



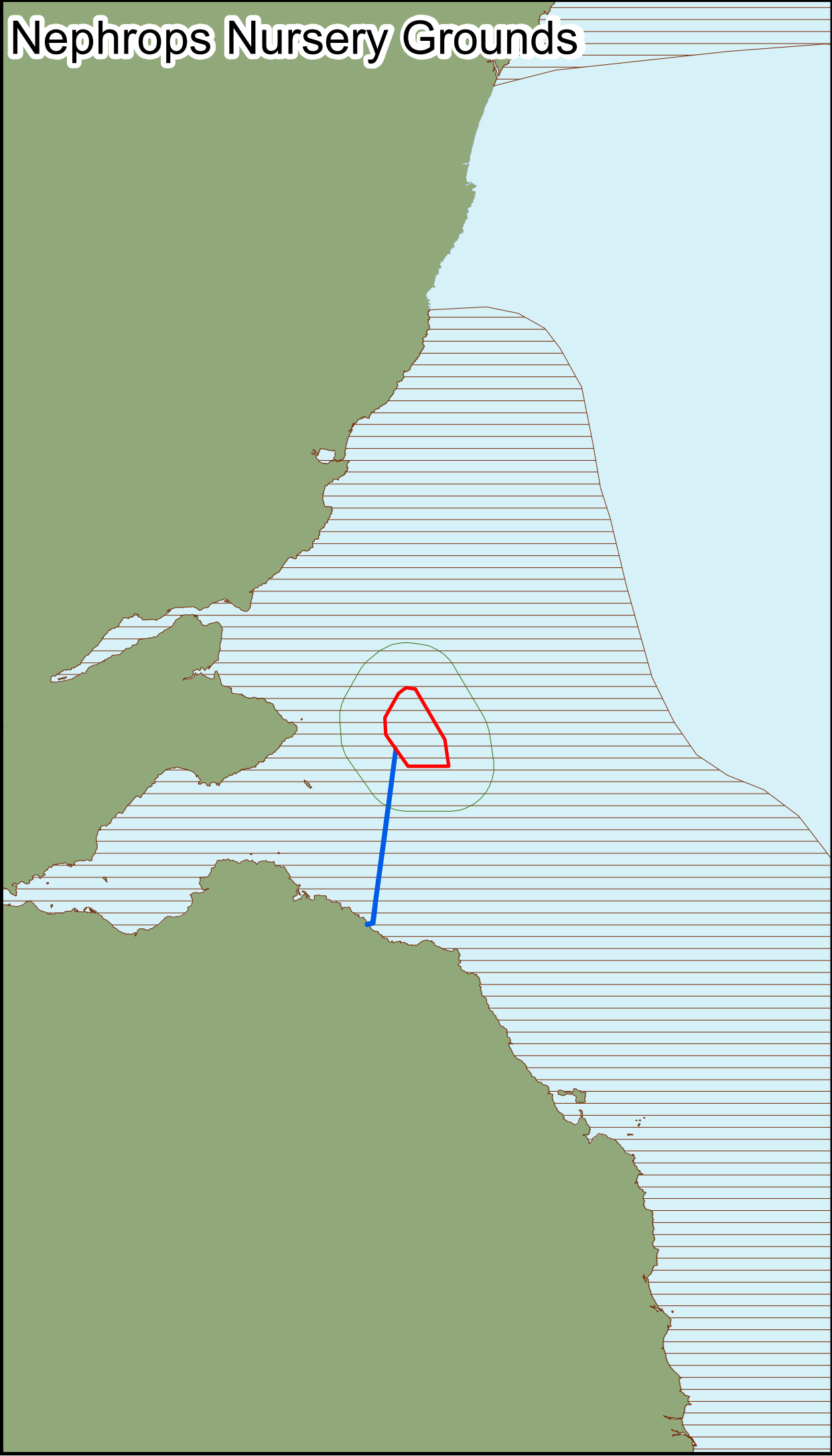
Credits

Copyright © Mainstream Renewable Power Limited, 2017.  
Map produced by Mainstream Renewable Power.  
Not to be copied, reproduced, or otherwise distributed without expressly written permission.

# Nephrops Spawning Grounds



# Nephrops Nursery Grounds



Project

Neart na Gaoithe

Map Title

Figure 7.8: Distribution of Nephrops Spawning and Nursery Grounds

Drawing Number

UK02-0803-145-GOB-EIA\_FE\_7\_8-DRG-A

Legend

- Wind Farm
- Export Cable Corridor
- Wind Farm Area 8 km Buffer
- Coull et al., 1998

Map Details

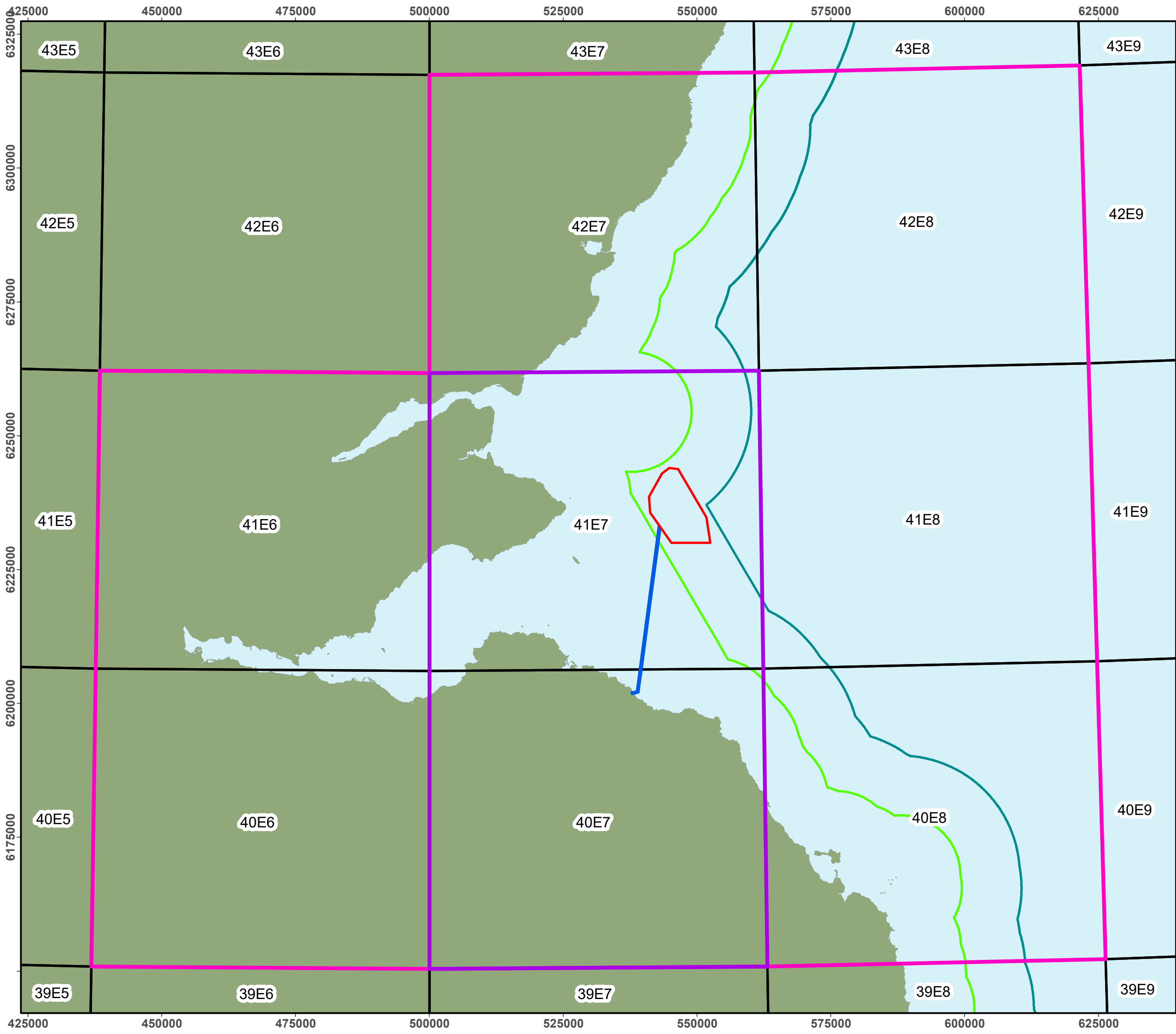
Scale: 1:900,000  
Reference: WGS 1984 UTM Zone 30N  
Date: 22 December 2017

0 10 20 30 km

N

Credits

Copyright © Mainstream Renewable Power Limited, 2017.  
Map produced by Mainstream Renewable Power.  
Not to be copied, reproduced, or otherwise distributed without expressly written permission.



Project

**Neart na Gaoithe**

Map Title

**Figure 10.1: Regional and Local Commercial Fisheries Study Areas**

Drawing Number

UK02-0803-122-GOB-EIA\_CF\_10\_1-DRG-A

Legend

- ▭ Wind Farm Area
- ▭ Offshore Export Cable Corridor
- ▭ Local Study Area
- ▭ Regional Study Area
- ▭ ICES Rectangle
- Fishing Limit (12NM)
- Fishing Limit (6NM)

Map Details

Scale: 1:650,000  
Reference: WGS 1984 UTM Zone 30N  
Date: 21 December 2017

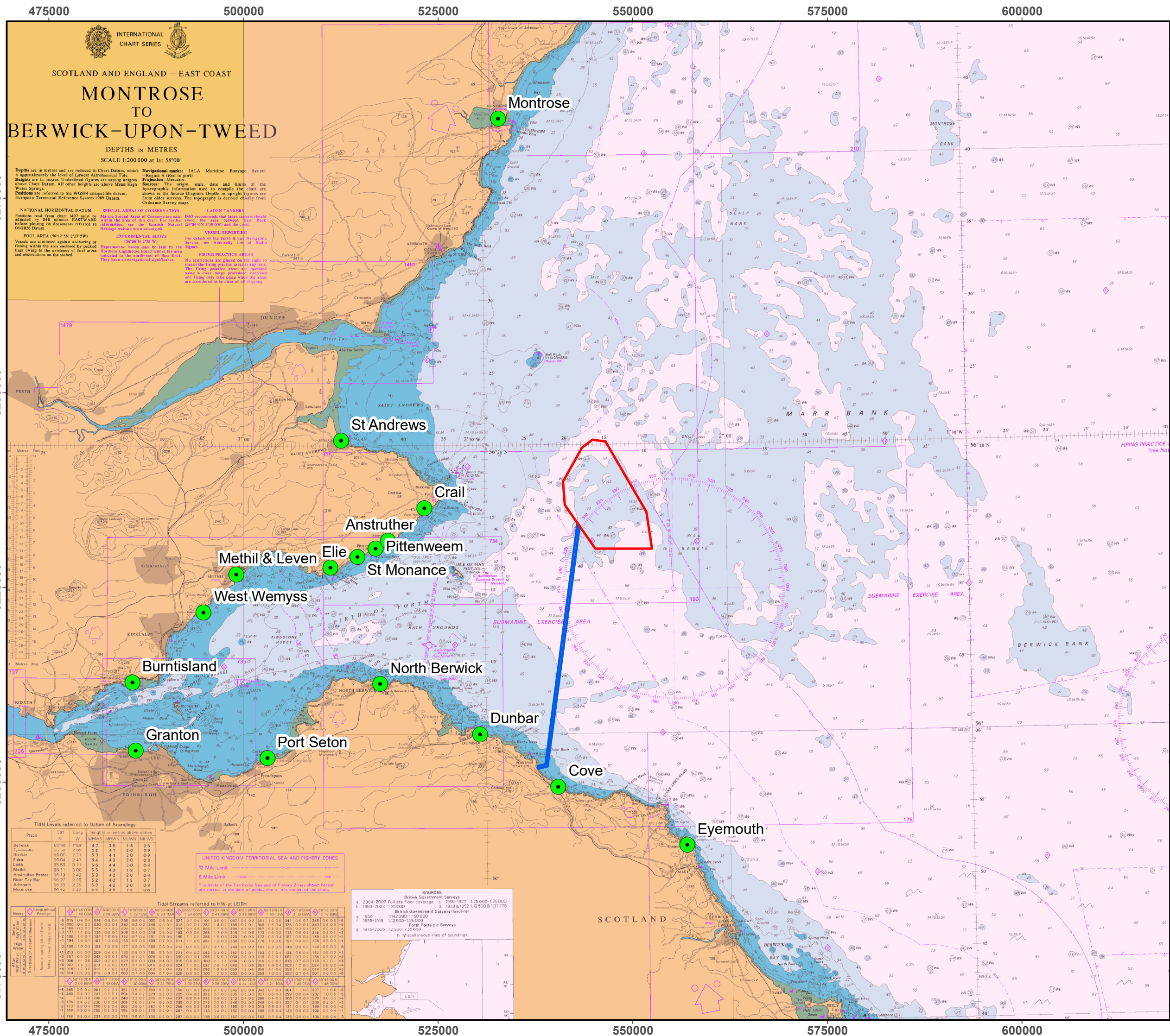
0 7 14 21 28 km



Credits

Copyright © Mainstream Renewable Power Limited, 2017.  
Map produced by Mainstream Renewable Power.  
Not to be copied, reproduced, or otherwise distributed without expressly written permission.





Project

## Neart na Gaoithe

Map Title

### Figure 10.2: Key Fishing Ports within the Regional Study Area

Drawing Number

UK02-0803-123-GOB-EIA\_CF\_10\_2-DRG-A

Legend

- Wind Farm Area
- Offshore Export Cable Corridor
- Regional Study Area
- Port

Map Details

Scale: 1:450,000

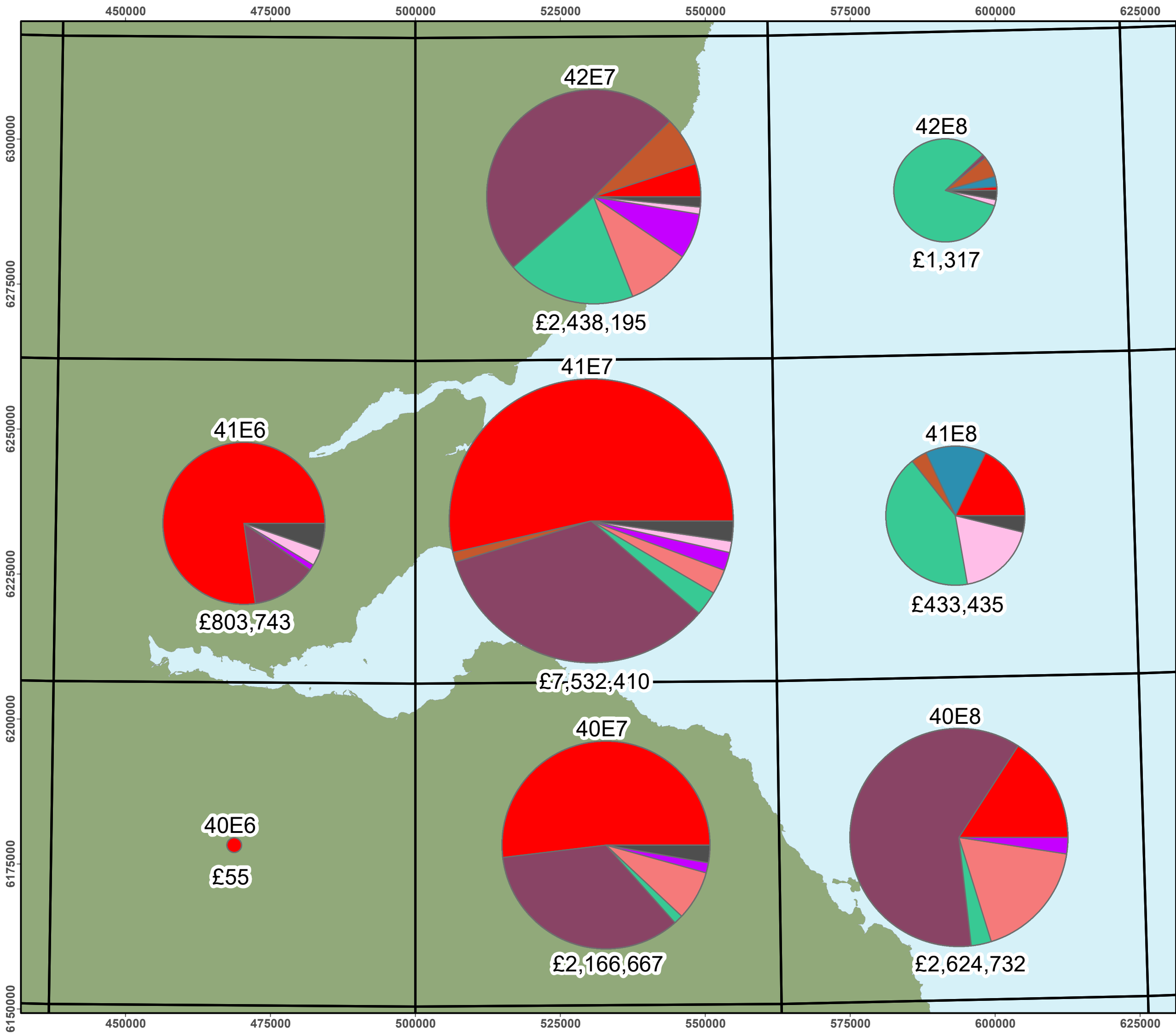
Reference: WGS 1984 UTM Zone 30N

Date: 21 December 2017

Credits

Copyright © Mainstream Renewable Power Limited, 2017.  
Map produced by Mainstream Renewable Power.  
Not to be copied, reproduced, or otherwise distributed without expressly written permission.





Project

## Neart na Gaoithe

Map Title

**Figure 10.3: Landings Value by Species**  
(based on five-years' data from 2011-2015)  
(Data source: MMO, 2017)

Drawing Number

UK02-0803-124-GOB-EIA\_CF\_10\_3-DRG-A

Legend

- ICES Rectangle
- Value by Species (£)**
- Nephrops
  - Cod
  - Haddock
  - Squid
  - Lobster
  - Scallops
  - Edible Crab
  - Velvet Crab
  - Razor Clam
  - Surf Clams
  - Other

Map Details

Scale: 1:600,000  
Reference: WGS 1984 UTM Zone 30N  
Date: 21 December 2017

0 10 20 30 km

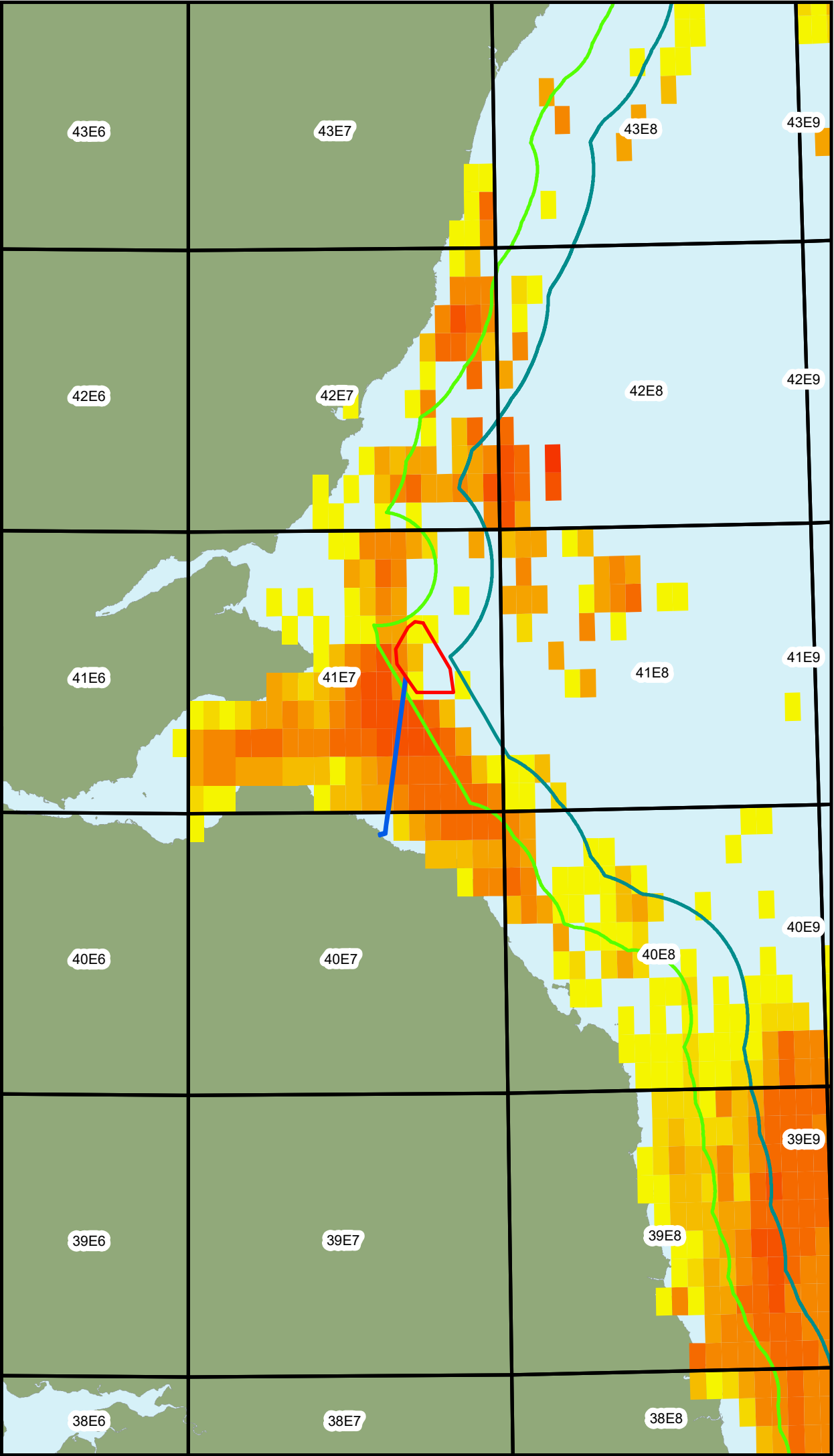
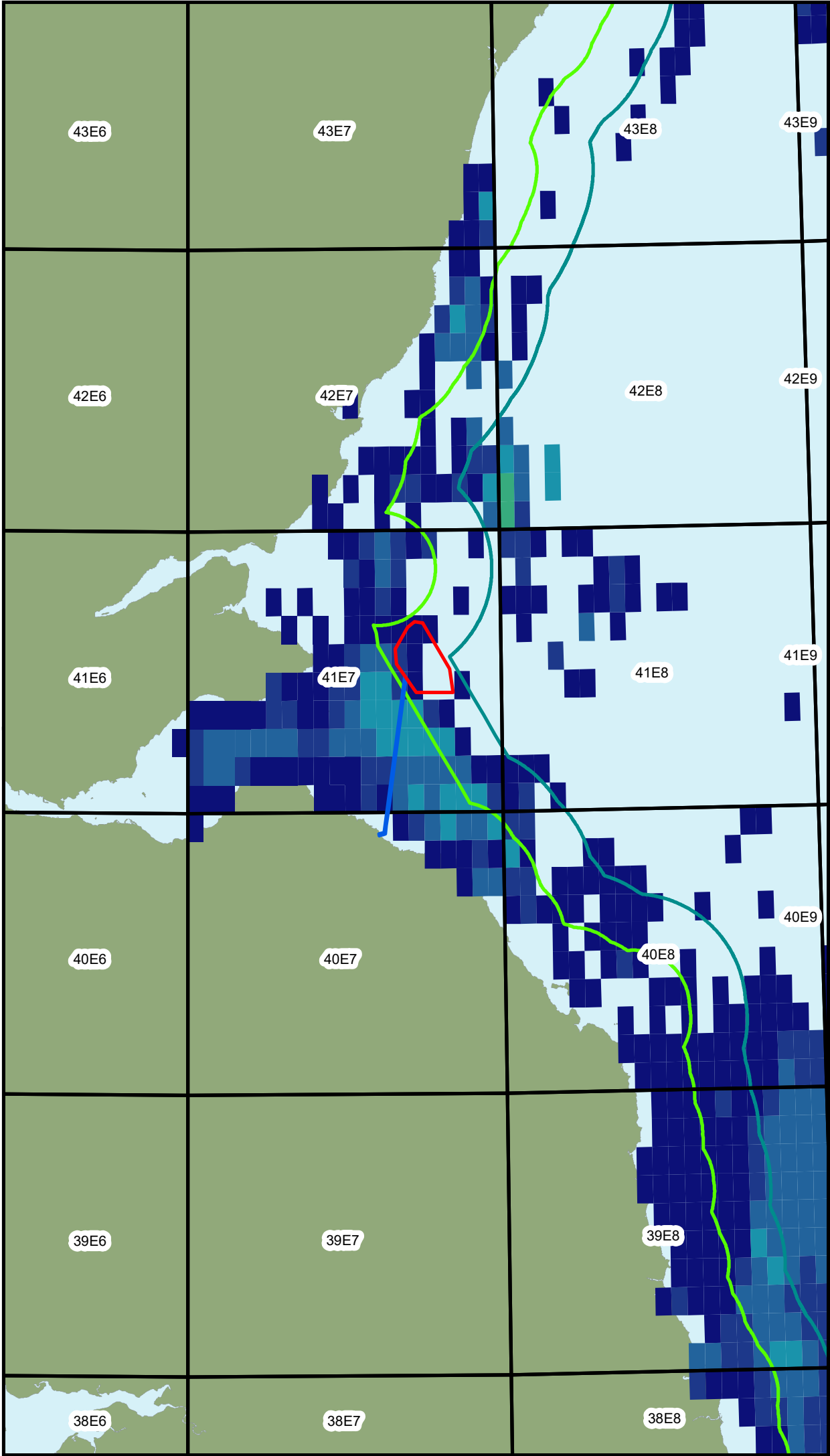


Credits

Copyright © Mainstream Renewable Power Limited, 2017.  
Map produced by Mainstream Renewable Power.  
Not to be copied, reproduced, or otherwise distributed without  
expressly written permission.







Project

Neart na Gaoithe

Map Title

Figure 10.5: VMS data for demersal trawl in 2015 showing value of catch (£) and effort (hours)

Drawing Number

UK02-0803-126-GOB-EIA\_CF\_10\_5-DRG-A

Legend

Wind Farm Area

Offshore Export Cable Corridor

ICES Rectangle

Fishing Limit (12NM)

Fishing Limit (6NM)

Total Value of ≥ 15m UK Vessel Landings 2015 (all gears)

(£ Sterling)

> £0 - £10,000

> £10,000 - £20,000

> £20,000 - £40,000

> £40,000 - £80,000

> £80,000 - £160,000

Total Fishing Effort of ≥ 15m UK Vessel Landings 2015 (all gears)

(kilowatt/hours)

> 0 - 2,500 (kilowatt/hours)

> 2,500 - 5,000

> 5,000 - 10,000

> 10,000 - 20,000

> 20,000 - 40,000

> 40,000 - 80,000

> 80,000 - 160,000

> 160,000 - 320,000

Map Details

Scale: 1:1,000,000

Reference: WGS 1984 UTM Zone 30N

Date: 21 December 2017

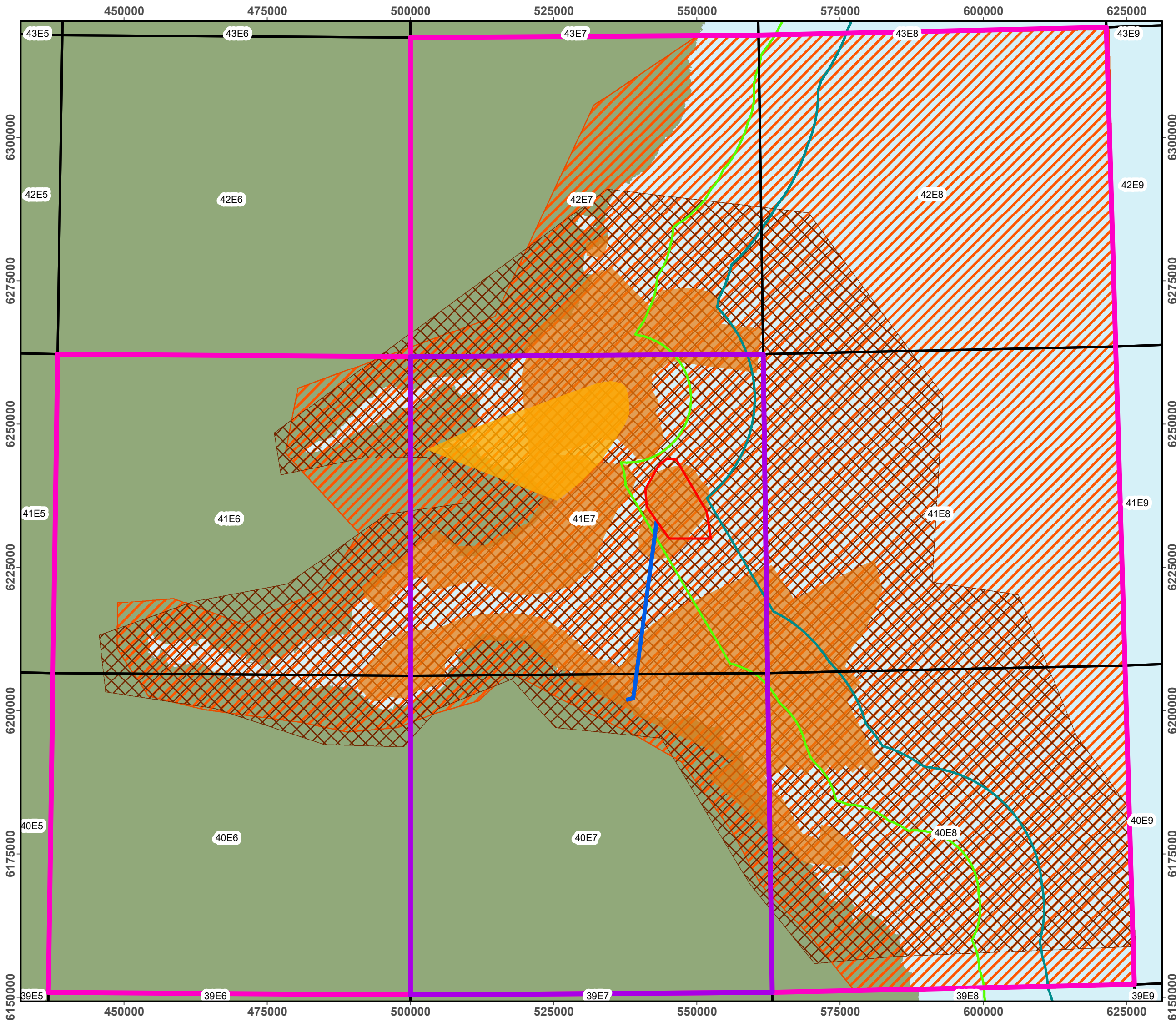
0102030 km

N

Credits

Copyright © Mainstream Renewable Power Limited, 2017.  
Map produced by Mainstream Renewable Power.  
Not to be copied, reproduced, or otherwise distributed without expressly written permission.





Project

Neart na Gaoithe

Map Title

Figure 10.6: Representative Lobster and Crab Grounds Targeted by Creel, based on Industry Consultation.

Drawing Number

UK02-0803-127-GOB-EIA\_CF\_10\_6-DRG-A

Legend

- Wind Farm Area
- Offshore Export Cable Corridor
- ICES Rectangle
- Local Study Area
- Regional Study Area
- Potting Ground St Andrews 2017 Consultation
- Potting Ground 2010 Consultation
- General Potting Eyeouth 2017 Consultation
- General Potting Pittenween 2017 Consultation
- Fishing Limit (12NM)
- Fishing Limit (6NM)

Map Details

Scale: 1:600,000  
Reference: WGS 1984 UTM Zone 30N  
Date: 21 December 2017

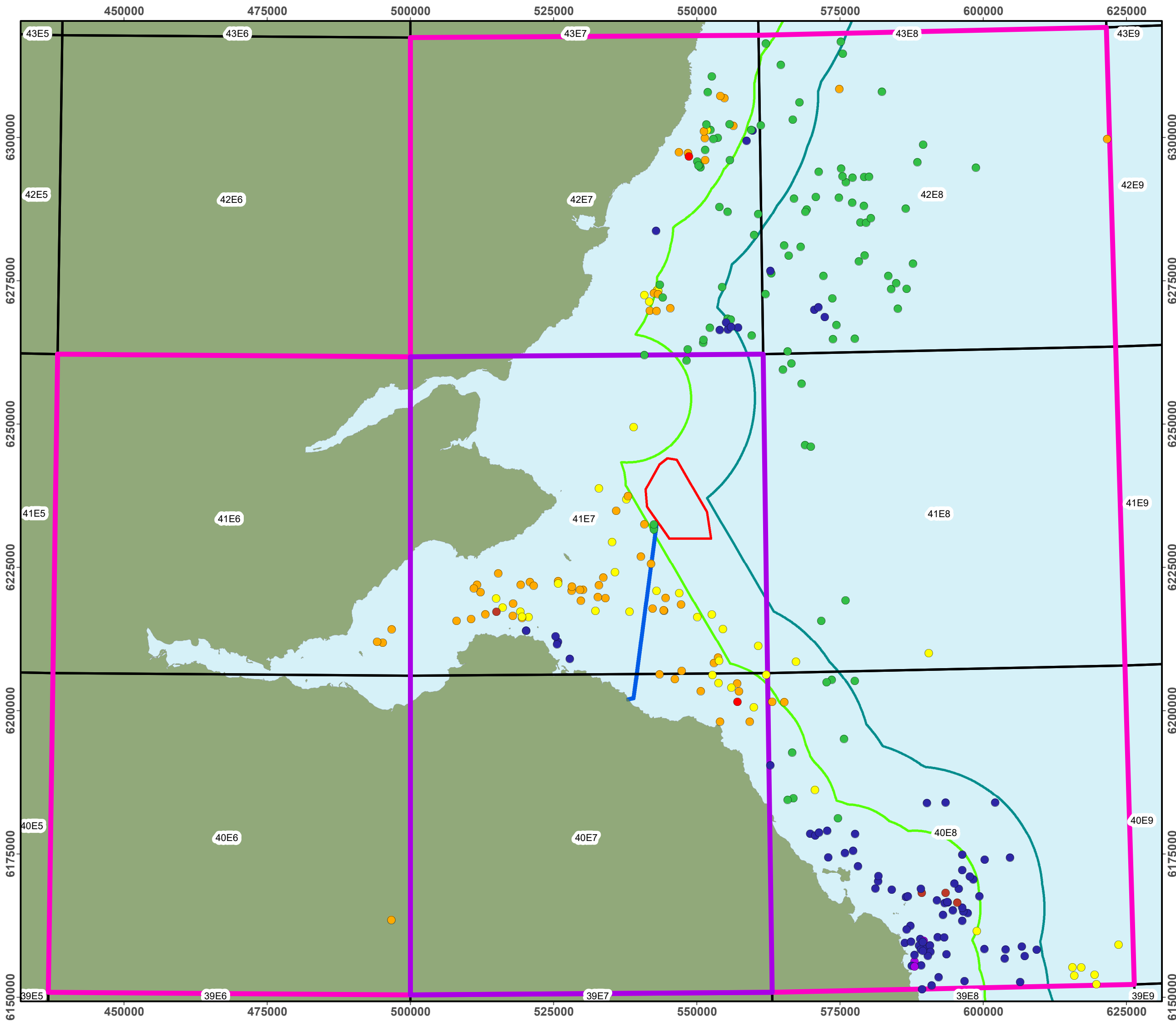


N

Credits

Copyright © Mainstream Renewable Power Limited, 2017.  
Map produced by Mainstream Renewable Power.  
Not to be copied, reproduced, or otherwise distributed without expressly written permission.





Project

## Neart na Gaoithe

Map Title

**Figure 10.7 :Fisheries surveillance data indicating location of actively fishing vessels, distinguished by gear type**

Drawing Number

UK02-0803-128-GOB-EIA\_CF\_10\_7-DRG-A

Legend

- Wind Farm Area
- Offshore Export Cable Corridor
- Local Study Area
- Regional Study Area
- ICES Rectangle
- Fishing Limit (12NM)
- Fishing Limit (6NM)
- Actively Fishing Vessels**
  - Demersal Stern Trawler
  - Potter/Whelker
  - Rod and Line
  - Scallop Dredger (French/Newhaven)
  - Stern Trawler (Pelagic/Demersal)
  - Trawler (All)
  - Unknown

Map Details

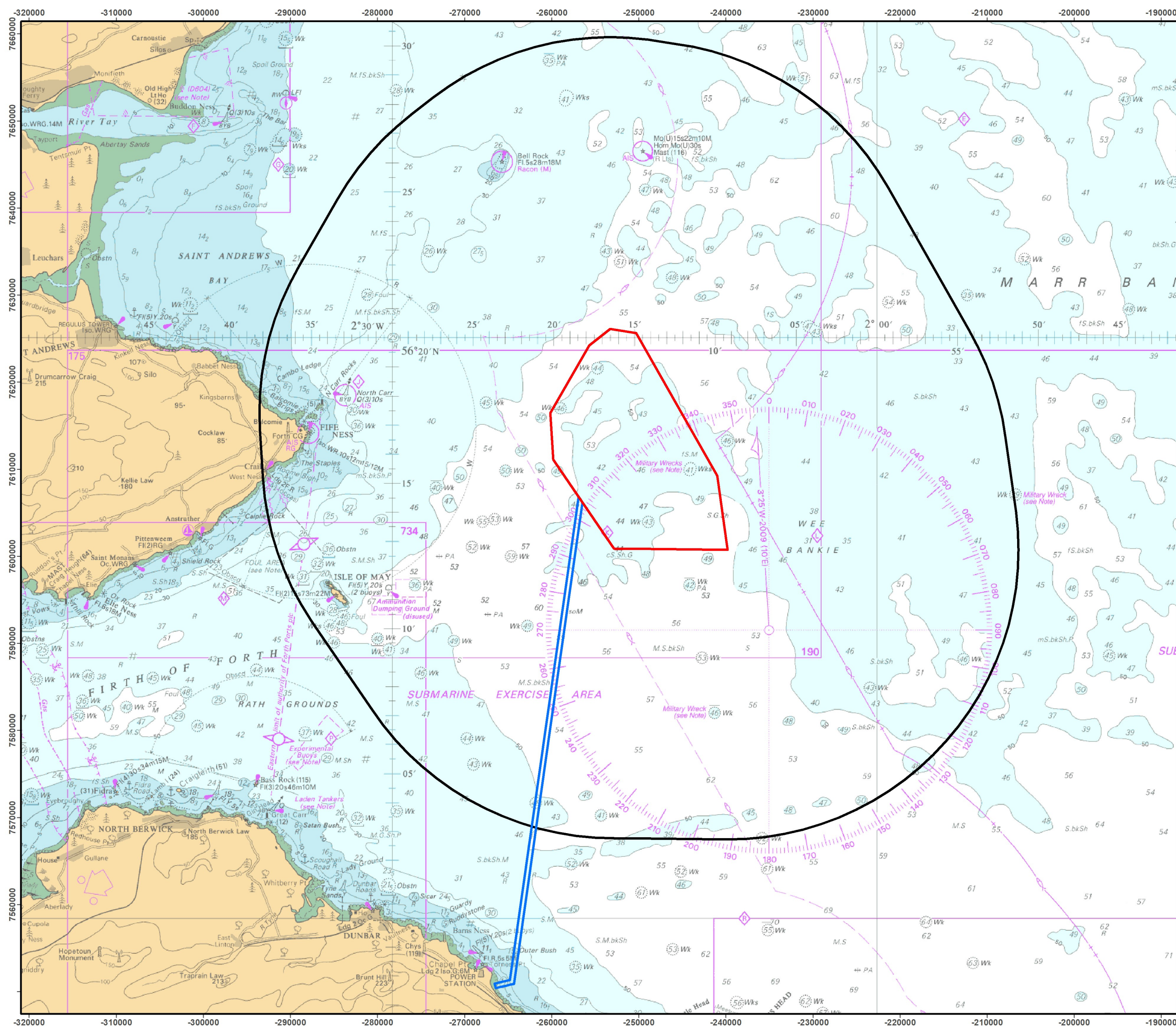
Scale: 1:600,000  
Reference: WGS 1984 UTM Zone 30N  
Date: 21 December 2017



Credits

Copyright © Mainstream Renewable Power Limited, 2017.  
Map produced by Mainstream Renewable Power.  
Not to be copied, reproduced, or otherwise distributed without expressly written permission.





Project

## Neart na Gaoithe

Map Title

### Figure 11-1: Study Area

Drawing Number

UK02-0803-198-ANA-EIA SN 11 1-DRG-A

Legend

-  Wind Farm Area  
 Offshore Export Cable Corridor  
 Wind Farm Study Area

### Map Details

Scale: 1: 400,000

Reference: WGS 1984 Web Mercator Auxiliary Sphere

Date: 23 January 2018

File Ref: P:\Project\A4062



Credits

Copyright © Mainstream Renewable Power Limited, 2017.  
Map produced by Mainstream Renewable Power.  
No part may be copied, reproduced, or otherwise distributed without  
expressly written permission.  
© Crown Copyright and/or database rights. Reproduced by permission  
of the Controller of Her Majesty's Stationery Office and the UK  
Hydrographic Office ([www.ukho.gov.uk](http://www.ukho.gov.uk)). Not to be used for Navigation.  
Not to be reproduced.



Project

## Neart na Gaoithe
















Map Title

### Figure 11-2: Navigational Features

Drawing Number

UK02-0803-199-ANA-EIA\_SN\_11\_2-DRG-A

Legend

-  Wind Farm Area
-  Offshore Export Cable Corridor
-  Wind Farm Study Area
- Charted Anchorages**
  -  Crail
  -  Dunbar
- Aids to Navigation and Met Mast**
  -  Lit Buoy
  -  Lit Buoy (AIS)
  -  Light
  -  Light (AIS)
  -  Light (Racon)
  -  Met Mast (Inch Cape OWF)
- Other Navigational Features**
  -  MEHRA
  -  Forth Port Limits
  -  Ammunition Dumping (Disused)
  -  Military Practice and Exercise Area

Map Details

Scale: 1: 400,000

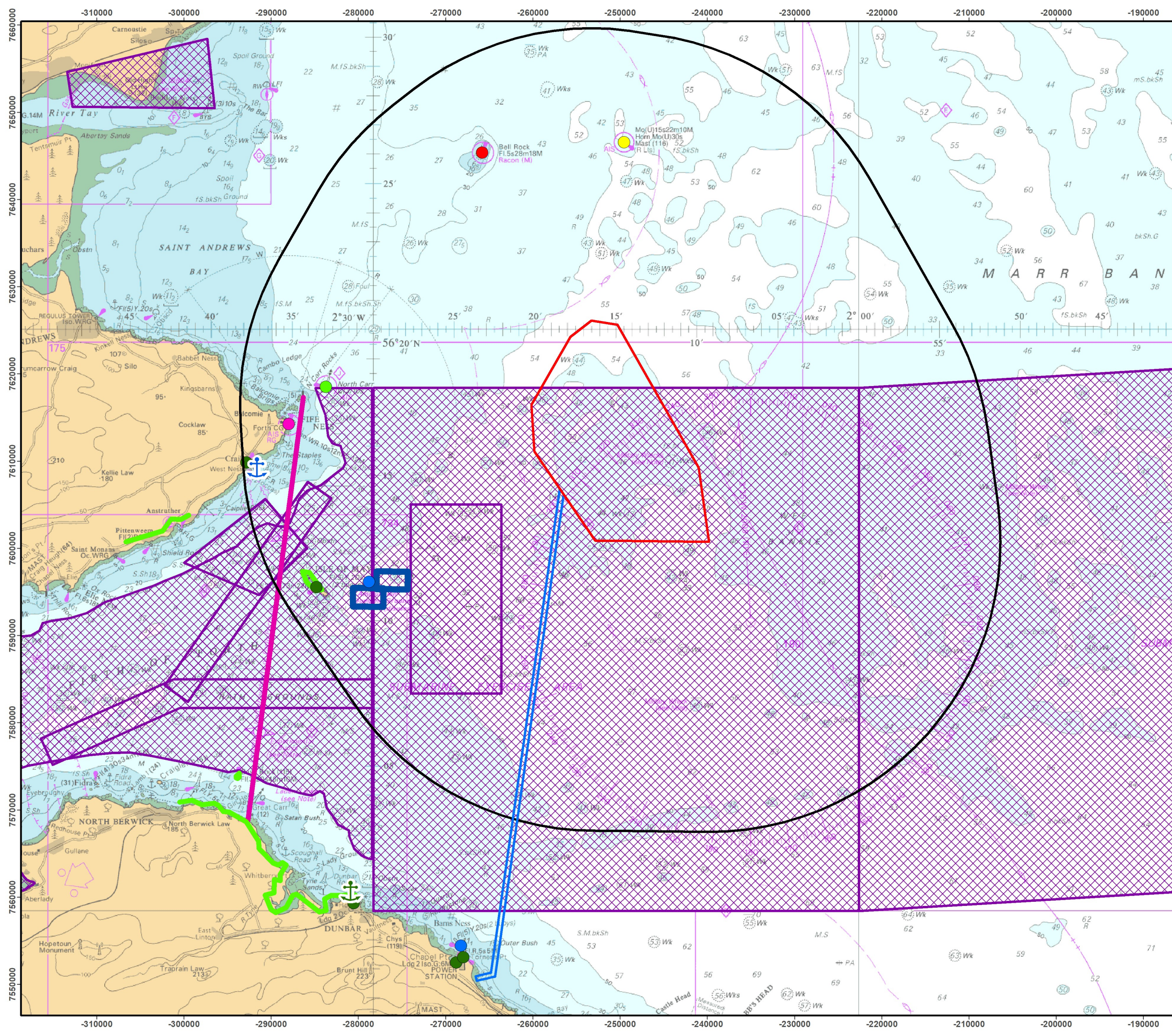
Reference: WGS 1984 Web Mercator Auxiliary Sphere

Date: 23 January 2018

File Ref: P:\Project\A4062

Credits

Copyright © Mainstream Renewable Power Limited, 2017.  
Map produced by Mainstream Renewable Power.  
Not to be copied, reproduced, or otherwise distributed without expressly written permission.  
© Crown Copyright and/or database rights. Reproduced by permission of the Controller of Her Majesty's Stationery Office and the UK Hydrographic Office (www.ukho.gov.uk). Not to be used for Navigation. Not to be reproduced.





Project

## Neart na Gaoithe




Map Title

### Figure 11-3: MAIB Incidents

Drawing Number

UK02-0803-200-ANA-EIA\_SN\_11\_3-DRG-A

Legend

-  Wind Farm Area
-  Offshore Export Cable Corridor
-  Wind Farm Study Area

#### MAIB Incidents by Type

-  Accident To Person
-  Capsize/Listing
-  Contact
-  Fire/Explosion
-  Flooding/Foundering
-  Grounding
-  Hazardous Incident
-  Machinery Failure

Map Details

Scale: 1: 400,000

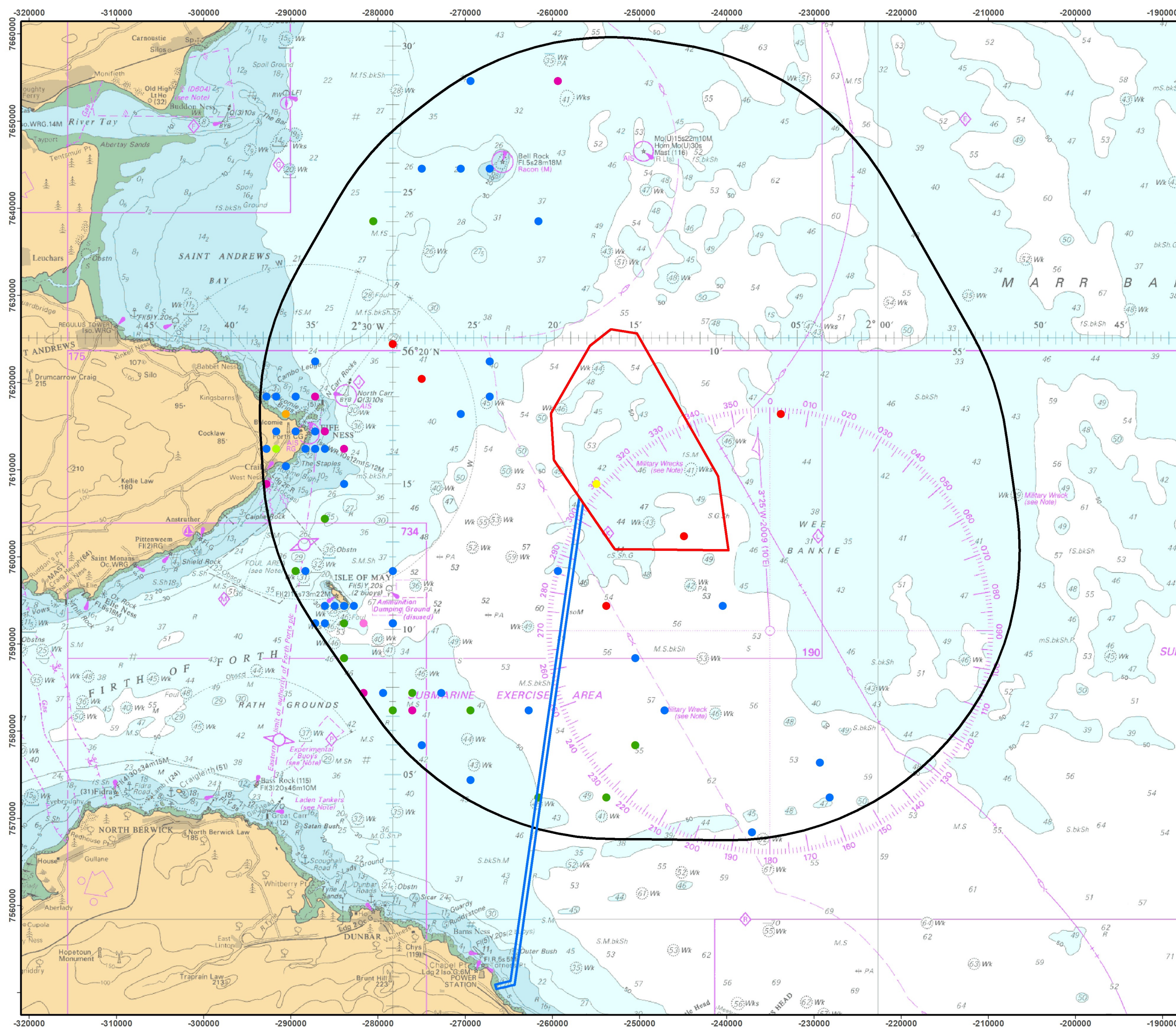
Reference: WGS 1984 Web Mercator Auxiliary Sphere

Date: 23 January 2018

File Ref: P:\Project\A4062

Credits

Copyright © Mainstream Renewable Power Limited, 2017.  
Map produced by Mainstream Renewable Power.  
Not to be copied, reproduced, or otherwise distributed without  
expressly written permission.  
© Crown Copyright and/or database rights. Reproduced by permission  
of the Controller of Her Majesty's Stationery Office and the UK  
Hydrographic Office (www.ukho.gov.uk). Not to be used for Navigation.  
Not to be reproduced.





Project

**Neart na Gaoithe**

Map Title

**Figure 11-4: RNLI Incidents**











Drawing Number

UK02-0803-201-ANA-EIA\_SN\_11\_4-DRG-A

Legend

-  Wind Farm Area
-  Offshore Export Cable Corridor
-  Wind Farm Study Area

**RNLI Incidents**

-  Adverse Conditions
-  Capsize
-  Flooding / Foundering
-  Grounding
-  Machinery Failure
-  Person In Danger
-  Snagging
-  Steering Failure
-  Vessel May be in Trouble
-  Other

Map Details

Scale: 1: 400,000

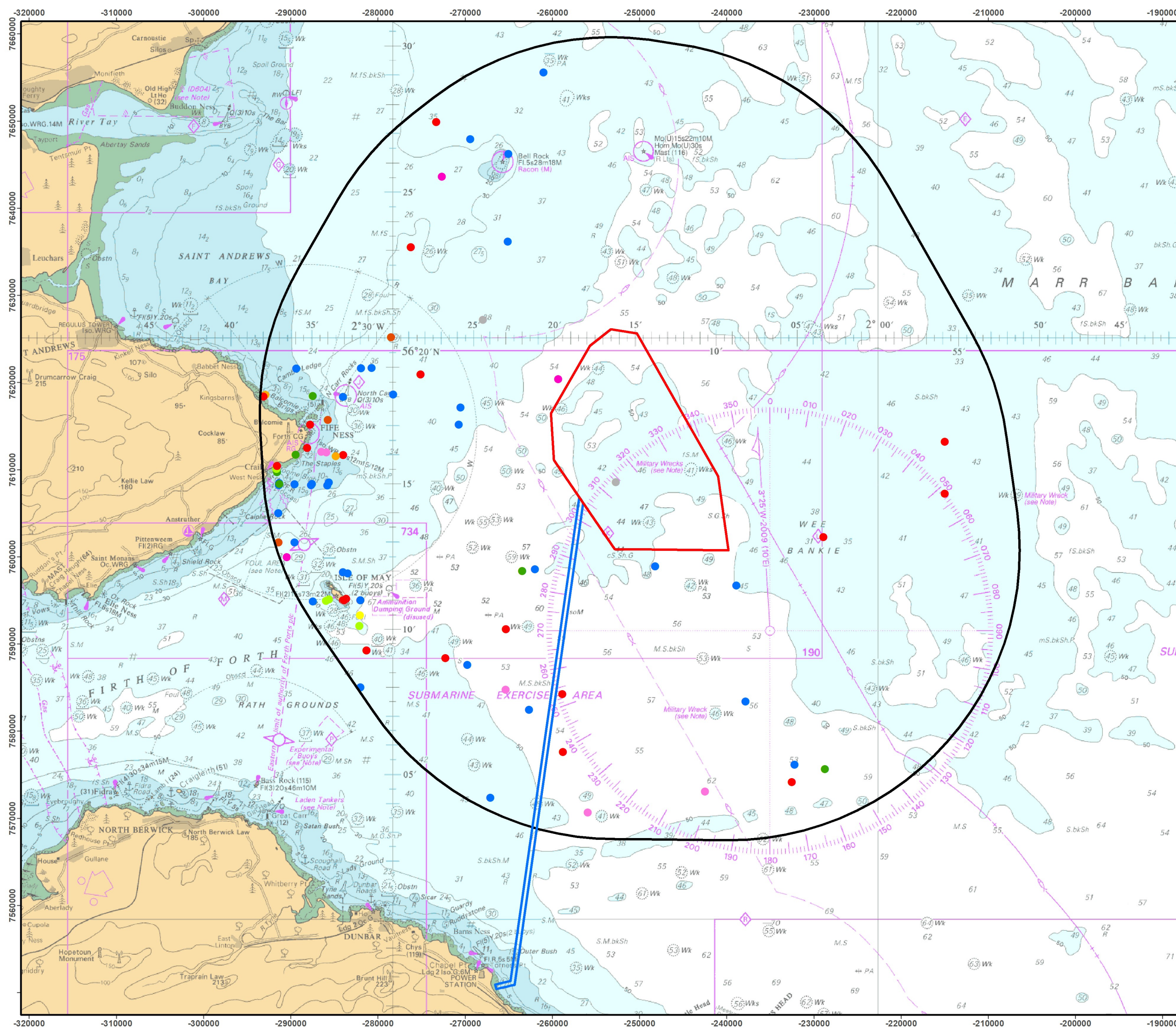
Reference: WGS 1984 Web Mercator Auxiliary Sphere

Date: 23 January 2018

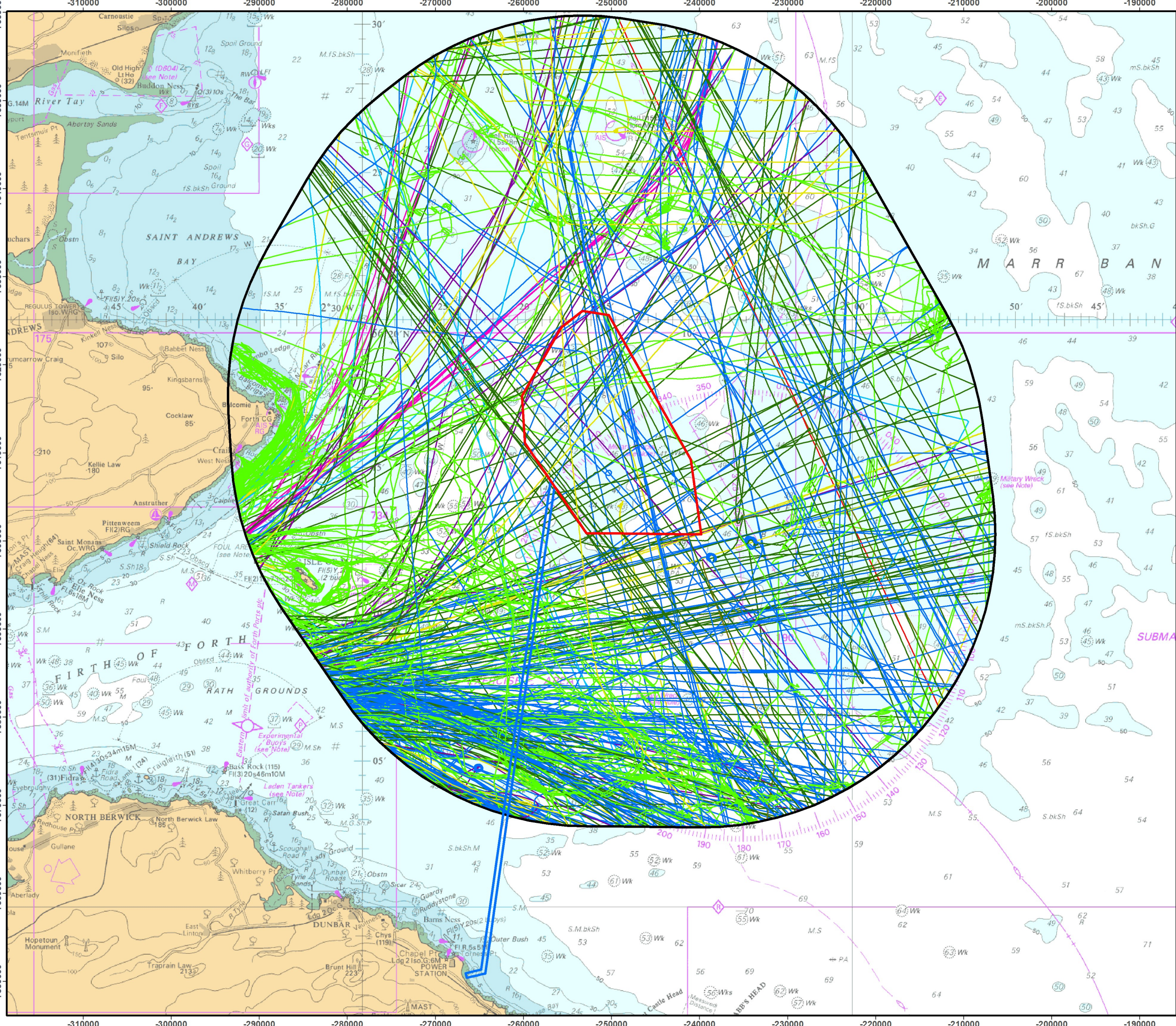
File Ref: P:\Project\A4062

Credits

Copyright © Mainstream Renewable Power Limited, 2017.  
Map produced by Mainstream Renewable Power.  
Not to be copied, reproduced, or otherwise distributed without  
expressly written permission.  
© Crown Copyright and/or database rights. Reproduced by permission  
of the Controller of Her Majesty's Stationery Office and the UK  
Hydrographic Office (www.ukho.gov.uk). Not to be used for Navigation.  
Not to be reproduced.







Project

## Neart na Gaoithe

Map Title

### Figures 11-5: Marine Traffic

Drawing Number

UK02-0803-202-ANA-EIA\_SN\_11\_5-DRG-A

#### Legend

- Wind Farm Area
- Offshore Export Cable Corridor
- Wind Farm Study Area
- Vessel Type**
- Fishing
- Military
- Dredger/Subsea
- Tug
- Passenger
- Cargo
- Tanker
- Other
- Recreational

#### Map Details

Scale: 1: 400,000

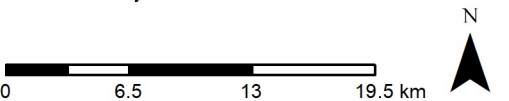
Reference: WGS 1984 Web Mercator Auxiliary Sphere

Date: 23 January 2018

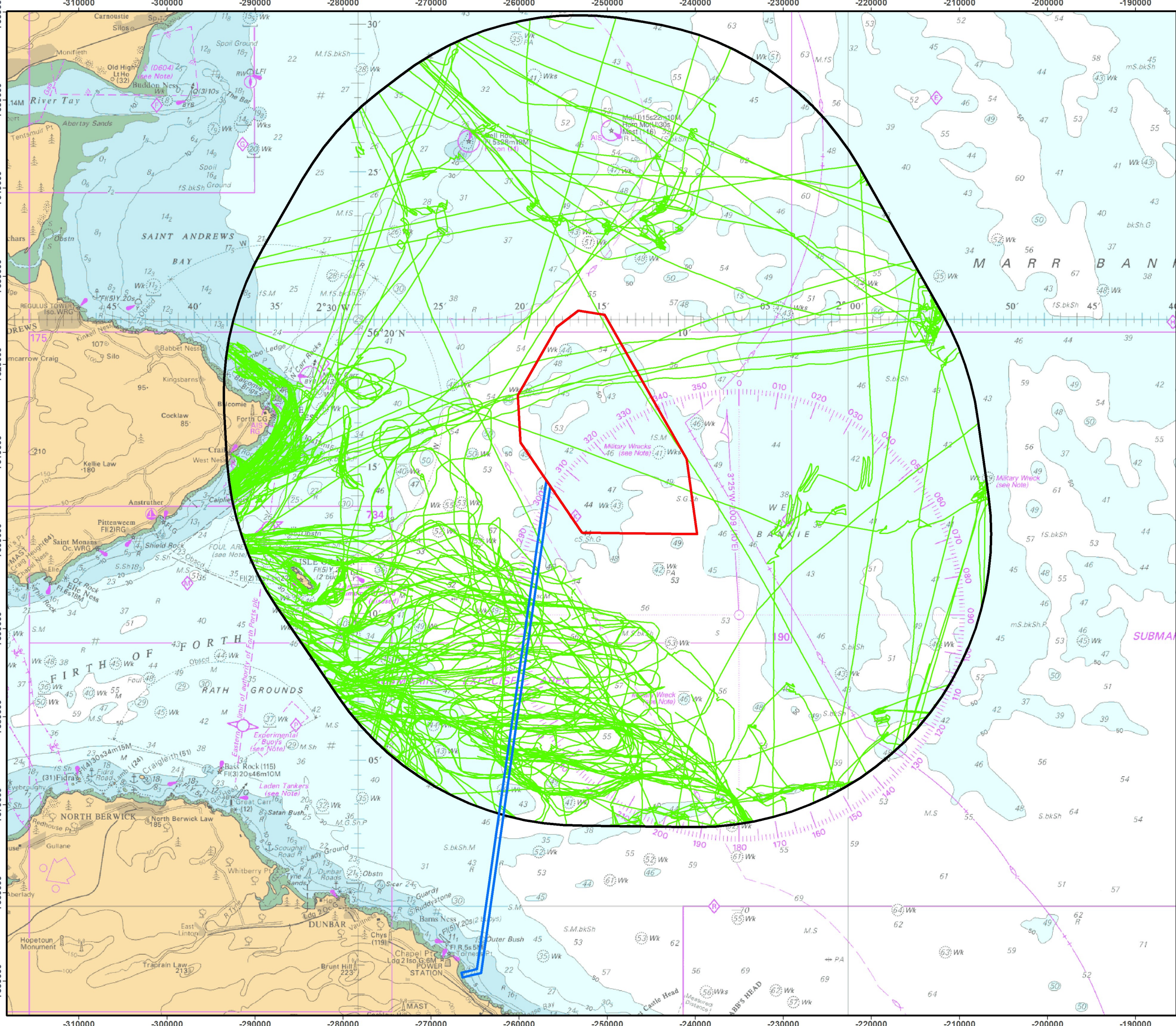
File Ref: P:\Project\A4062

#### Credits

Copyright © Mainstream Renewable Power Limited, 2017.  
Map produced by Mainstream Renewable Power.  
Not to be copied, reproduced, or otherwise distributed without expressly written permission.  
© Crown Copyright and/or database rights. Reproduced by permission of the Controller of Her Majesty's Stationery Office and the UK Hydrographic Office (www.ukho.gov.uk). Not to be used for Navigation. Not to be reproduced.







Project

# Neart na Gaoithe

Map Title

## Figure 11-6: Fishing

Drawing Number

UK02-0803-203-ANA-EIA\_SN\_11\_6-DRG-A

### Legend

- ▭ Wind Farm Area
- ▭ Offshore Export Cable Corridor
- ▭ Wind Farm Study Area
- Vessel Type**
- Fishing

### Map Details

Scale: 1: 400,000

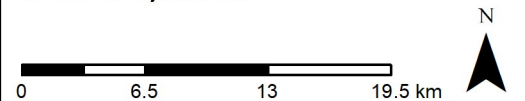
Reference: WGS 1984 Web Mercator Auxiliary Sphere

Date: 23 January 2018

File Ref: P:\Project\A4062

### Credits

Copyright © Mainstream Renewable Power Limited, 2017.  
Map produced by Mainstream Renewable Power.  
Not to be copied, reproduced, or otherwise distributed without expressly written permission.  
© Crown Copyright and/or database rights. Reproduced by permission of the Controller of Her Majesty's Stationery Office and the UK Hydrographic Office (www.ukho.gov.uk). Not to be used for Navigation. Not to be reproduced.







Project

**Neart na Gaoithe**

Map Title

**Figure 11-7: RYA Coastal Atlas**

Drawing Number

UK02-0803-204-ANA-EIA\_SN\_11\_7-DRG-A

Legend

- Wind Farm Area
- Offshore Export Cable Corridor
- Wind Farm Study Area

**RYA Coastal Atlas**

- Racing/Training Area

- Offshore Route

**AIS Intensity**

High

Low

Low

Low

Low

Low

Low

Low

Low

Low

Low

Low

Low

Low

Low

Low

Low

Low

Low

Low

Low

Low

Low

Low

Low

Low

Low

Low

Low

Low

Low

Low

Low

Map Details

Scale: 1: 400,000

Reference: WGS 1984 Web Mercator Auxiliary Sphere

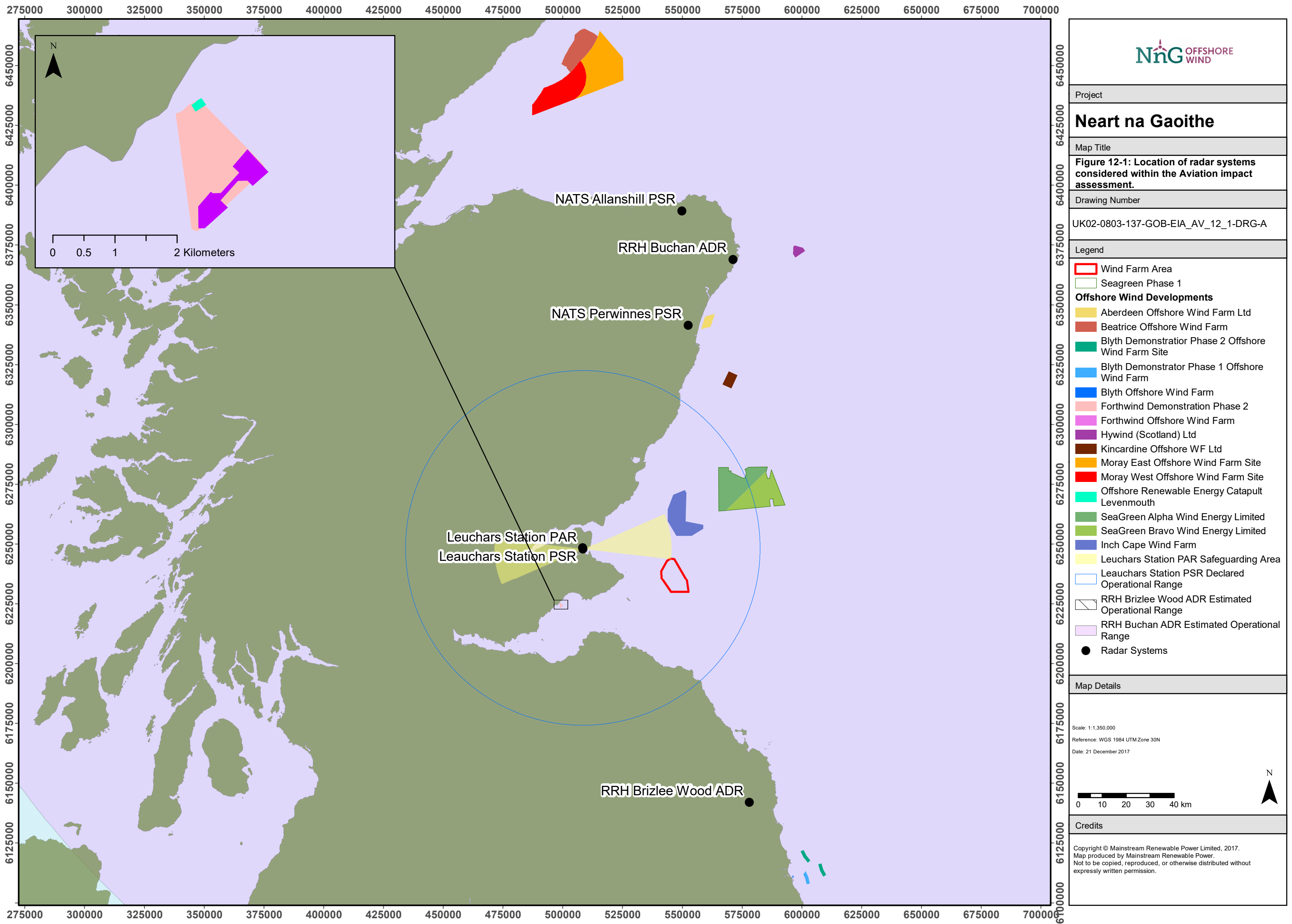
Date: 23 January 2018

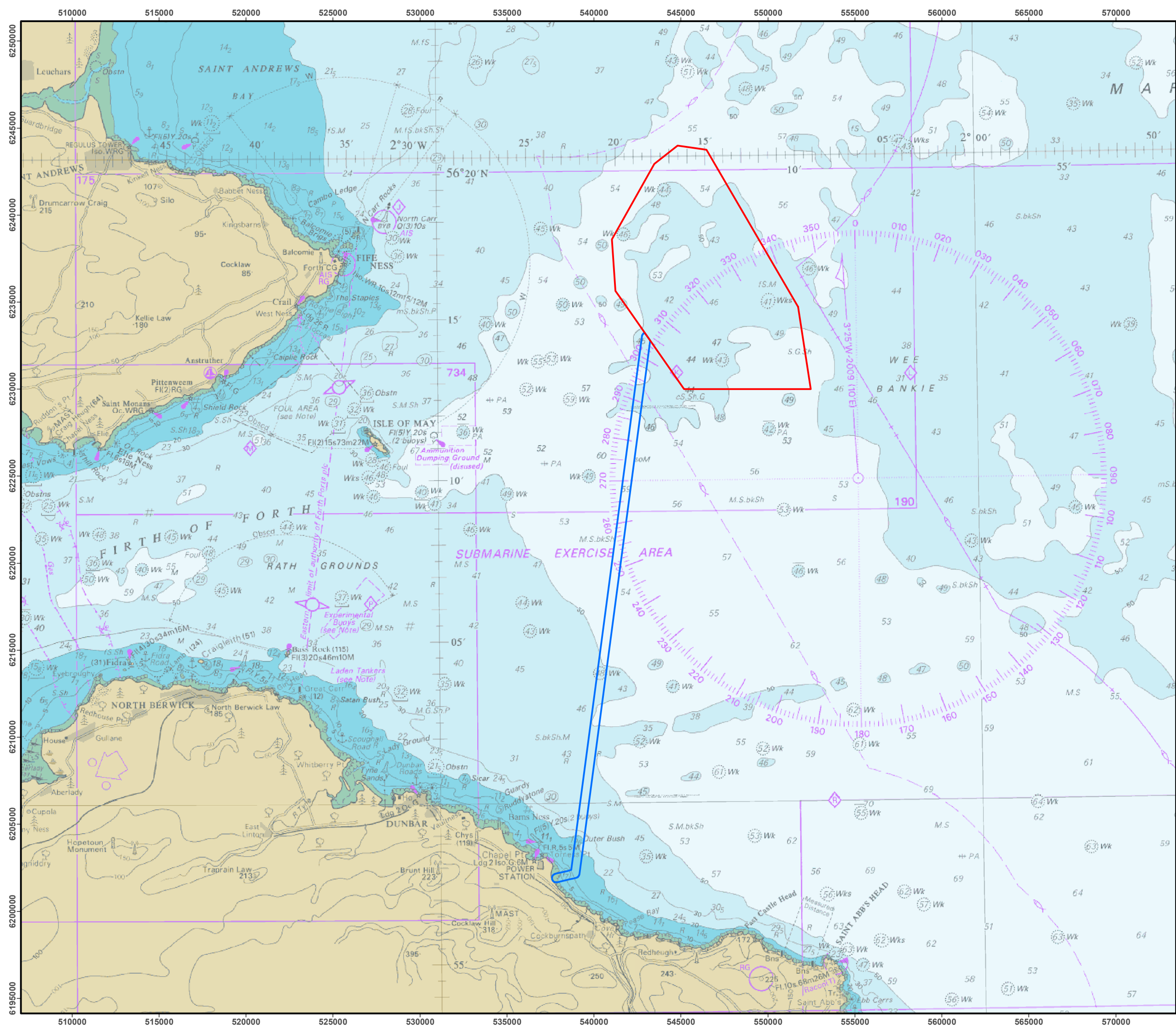
File Ref: P:\Project\A4062

Credits

Copyright © Mainstream Renewable Power Limited, 2017.  
Map produced by Mainstream Renewable Power.  
Not to be copied, reproduced, or otherwise distributed without expressly written permission.  
© Crown Copyright and/or database rights. Reproduced by permission of the Controller of Her Majesty's Stationery Office and the UK Hydrographic Office (www.ukho.gov.uk). Not to be used for Navigation. Not to be reproduced.







Project

## Neart na Gaoithe

Map Title

### Figure 13.1: Site Location

Drawing Number

UK02-0803-146-WAL-EIA\_ARCH\_13\_1-DRG-A

Legend

- ▭ Offshore Wind Farm Area
- ▭ Offshore Export Cable Corridor

#### Map Details

Scale: 1:200,000  
Reference: WGS 1984 UTM Zone 30N  
Date: 28 February 2018  
File Ref:  
Y:\PROJECTS\_Edinburgh\109673\GIS\Figs\MXD\2018\_02\_28\109673\_EIA\_Fig13-01.mxd

#### Credits

Copyright © Mainstream Renewable Power Limited, 2018.  
Map produced by Wessex Archaeology.  
Not to be copied, reproduced, or otherwise distributed without expressly written permission.

Other Credits - Charts from MarineFIND.co.uk.  
© Crown Copyright 2018.  
All rights reserved. Licence No. EK001-0582-MF0050.



0 3 6 9 km








Figure: 14.30.2  
Viewpoint 16: Isle of May

Cumulative wireline and Photomontage from Isle of May looking towards the Offshore Wind Farm (Source: LUC)



The setting of the Isle of May Priory (SM883), facing east towards the Offshore Wind Farm



Panorama from Isle of May Priory (SM883), looking east towards the Offshore Wind Farm

Project

Neart na Gaoithe

Map Title

Figure 13.10: Isle of May Priory (SM883): cumulative wirelines, photomontage and setting images

Drawing Number

UK02-0803-155-WAL-EIA\_ARCH\_13\_10-DRG-A

Please note, this visualisation is reproduced here for comparison purposes only. It is not to scale and does not comply with the presentation guidance in Scottish Natural Heritage's Visual Representation of Wind Farms Guidance v2.2 (2017). The original visualisations, presented in line with this guidance are available in the EIA Report Appendix 3.

Map Details

Scale: N/A

Date: 28 February 2018

File Ref:  
Y:\PROJECTS\_Edinburgh\109673\GIS\Figs\MXD\2018\_02\_28\109673\_EIA\_Fig13-04to13-11.cdr

Credits

Copyright © Mainstream Renewable Power Limited, 2018.  
Produced by Wessex Archaeology.  
Not to be copied, reproduced, or otherwise distributed without expressly written permission.

Other Credits -  
Cumulative wireline and Photomontage Source: LUC





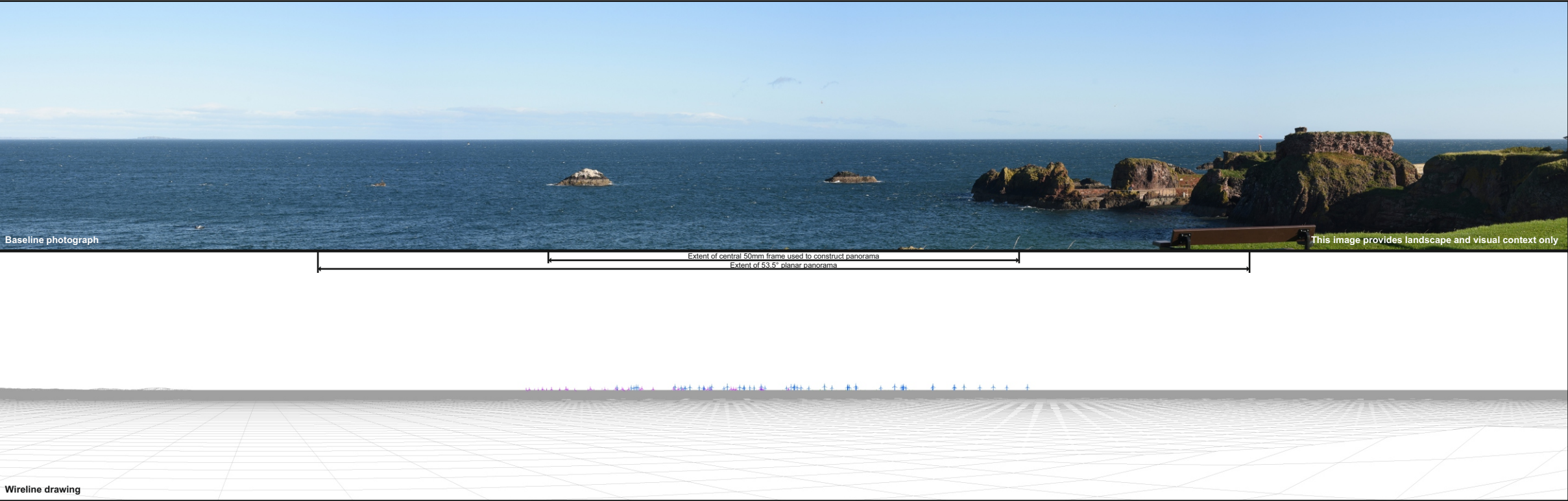


Figure: 14.32.2  
Viewpoint 18: Dunbar

Cumulative Wind Farm key (by status):	Neart na Gaoithe	OS reference:	367583 E 679172 N	Horizontal field of view:	90° (cylindrical projection)	Camera:	Nikon D750
	Inch Cape	AOD:	19 m	Principal distance:	522 mm	Lens:	Nikkor 50mm f/1.8D
	Seagreen	Direction of view:	30°	Paper size:	841 x 297 mm (half A1)	Camera height:	1.5 m AGL
		Nearest turbine:	28.0 km	Correct printed image size:	820 x 260 mm	Date and time:	05/10/2017 11:10

Cumulative wireline and Photomontage from Dunbar (close to the castle and battery) looking towards the Offshore Wind Farm (Source: LUC)

Project

Neart na Gaoithe

Map Title

Figure 13.11: Dunbar Castle and Castle Links (Canmore 57687): cumulative wirelines and photomontage

Drawing Number

UK02-0803-156-WAL-EIA\_ARCH\_13\_11-DRG-A

Please note, this visualisation is reproduced here for comparison purposes only. It is not to scale and does not comply with the presentation guidance in Scottish Natural Heritage's Visual Representation of Wind Farms Guidance v2.2 (2017). The original visualisations, presented in line with this guidance are available in the EIA Report Appendix 3.

Map Details

Scale: N/A

Date: 28 February 2018

File Ref:  
Y:\PROJECTS\_Edinburgh\109673\GIS\Figs\MXD\2018\_02\_28\109673\_EIA\_Fig13-04to13-11.cdr

Credits

Copyright © Mainstream Renewable Power Limited, 2018.  
Produced by Wessex Archaeology.  
Not to be copied, reproduced, or otherwise distributed without expressly written permission.

Other Credits -  
Cumulative wireline and Photomontage Source: LUC



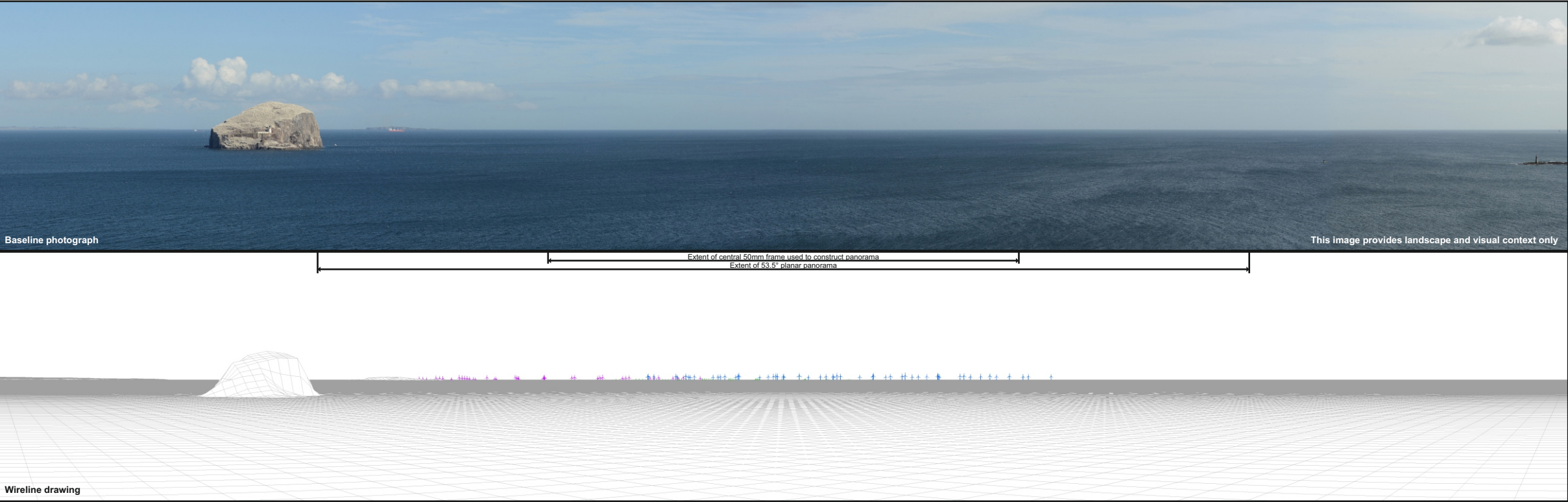


Figure: 14.39.2  
Viewpoint 25: Tantallon Castle

Cumulative Wind Farm key (by status): Neart na Gaoithe Inch Cape Seagreen OS reference: 359585 E 685029 N AOD: 26 m Direction of view: 45° Nearest turbine: 29.4 km Horizontal field of view: 90° (cylindrical projection) Principal distance: 522 mm Paper size: 841 x 297 mm (half A1) Correct printed image size: 820 x 260 mm Camera: Nikon D600 Lens: AF 50mm f/1.8D Camera height: 1.5 m AGL Date and time: 30/08/2017 11:35

Cumulative wireline and Photomontage from Tantallon Castle looking towards the Offshore Wind Farm (Source: LUC)

Project

Neart na Gaoithe

Map Title

Figure 13.12: Tantallon Castle (Canmore 56630): cumulative wirelines and photomontage

Drawing Number

UK02-0803-157-WAL-EIA\_ARCH\_13\_12-DRG-A

Please note, this visualisation is reproduced here for comparison purposes only. It is not to scale and does not comply with the presentation guidance in Scottish Natural Heritage's Visual Representation of Wind Farms Guidance v2.2 (2017). The original visualisations, presented in line with this guidance are available in the EIA Report Appendix 3.

Map Details

Scale: N/A  
  
Date: 28 February 2018  
  
File Ref:  
Y:\PROJECTS\_Edinburgh\109673\GIS\Figs\MXD\2018\_02\_28\109673\_EIA\_Fig13-12to13-19.cdr

Credits

Copyright © Mainstream Renewable Power Limited, 2018.  
Produced by Wessex Archaeology.  
Not to be copied, reproduced, or otherwise distributed without expressly written permission.

Other Credits -  
Cumulative wireline and Photomontage Source: LUC





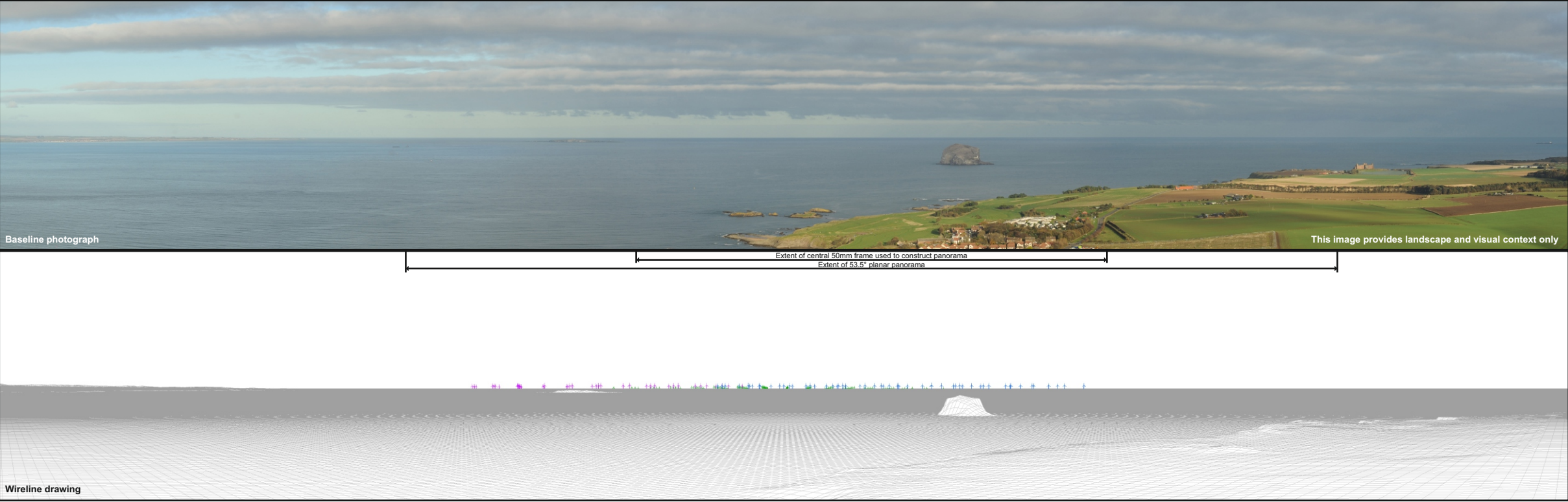


Figure: 14.31.2  
Viewpoint 17: North Berwick Law

Cumulative Wind Farm  
key (by status):  
Near na Gaoithe  
Inch Cape  
Seagreen

OS reference:  
AOD:  
Direction of view:  
Nearest turbine:

355645 E 684235 N  
185 m  
45°  
33.1 km

Horizontal field of view:  
Principal distance:  
Paper size:  
Correct printed image size:

90° (cylindrical projection)  
522 mm  
841 x 297 mm (half A1)  
820 x 260 mm

Camera:  
Lens:  
Camera height:  
Date and time:

Nikon D600  
Nikkor 50mm f/1.8D  
1.5 m AGL  
02/11/2017 14:20

Cumulative wireline and Photomontage from North Berwick Law looking towards the Offshore Wind Farm (Source: LUC)

Project

Neart na Gaoithe

Map Title

Figure 13.13: North Berwick Law (Canmore 56674): cumulative wirelines and photomontage

Drawing Number

UK02-0803-158-WAL-EIA\_ARCH\_13\_13-DRG-A

Please note, this visualisation is reproduced here for comparison purposes only. It is not to scale and does not comply with the presentation guidance in Scottish Natural Heritage's Visual Representation of Wind Farms Guidance v2.2 (2017). The original visualisations, presented in line with this guidance are available in the EIA Report Appendix 3.

Map Details

Scale: N/A

Date: 28 February 2018

File Ref:  
Y:\PROJECTS\_Edinburgh\109673\GIS\Figs\MXD\2018\_02\_28\109673\_EIA\_Fig13-12to13-19.cdr


Credits

Copyright © Mainstream Renewable Power Limited, 2018.  
Produced by Wessex Archaeology.  
Not to be copied, reproduced, or otherwise distributed without expressly written permission.

Other Credits -  
Cumulative wireline and Photomontage Source: LUC







Cumulative Wireline model from Doon Hill Forts looking towards the Offshore Wind Farm (Source: LUC)

Project

**Neart na Gaoithe**

Map Title

Figure 13.14: Doon Hill Forts (SM5764): cumulative wirelines

Drawing Number

UK02-0803-159-WAL-EIA\_ARCH\_13\_14-DRG-A

*This wireline model is presented for illustrative purposes only. It is not to scale and does not comply with the presentation guidance in Scottish Natural Heritage's Visual Representation of Wind Farms Guidance v2.2 (2017).*

**Map Details**

Scale: N/A

Date: 28 February 2018

File Ref:  
Y:\PROJECTS\_Edinburgh\109673\GIS\Figs\MXD\2018\_02\_28\109673\_EIA\_Fig13-12to13-19.cdr

**Credits**

Copyright © Mainstream Renewable Power Limited, 2018.  
Produced by Wessex Archaeology.  
Not to be copied, reproduced, or otherwise distributed without expressly written permission.

Other Credits -  
Cumulative wireline and Photomontage Source: LUC



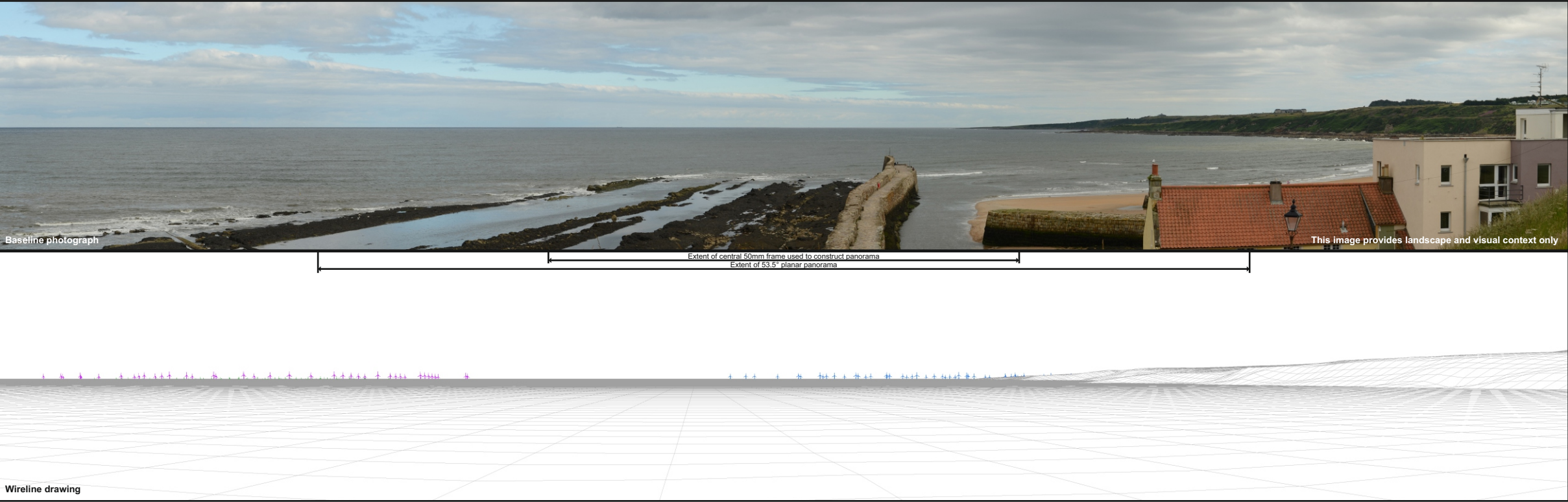


Figure: 14.26.2  
Viewpoint 12: St Andrews, East Scores

Cumulative Wind Farm key (by status): Neart na Gaoithe (blue), Inch Cape (pink), Seagreen (green). OS reference: 351572 E 716671 N. AOD: 12 m. Direction of view: 95°. Nearest turbine: 28.5 km. Horizontal field of view: 90° (cylindrical projection). Principal distance: 522 mm. Paper size: 841 x 297 mm (half A1). Correct printed image size: 620 x 260 mm. Camera: Nikon D7000. Lens: Nikkor 35mm f/1.8D. Camera height: 1.5 m AGL. Date and time: 22/07/2011 14:50.

Cumulative wireline and Photomontage from St Andrews East Scores (above harbour) looking towards the Offshore Wind Farm (Source: LUC)



The setting of St Andrews Harbour (HB40596), facing south



Looking east from St Andrews Harbour (HB40596) towards the Offshore Wind Farm

Project

Neart na Gaoithe

Map Title

Figure 13.15: St Andrews Harbour (HB40596): cumulative wirelines, photomontage and setting images

Drawing Number

UK02-0803-160-WAL-EIA\_ARCH\_13\_15-DRG-A

Please note, this visualisation is reproduced here for comparison purposes only. It is not to scale and does not comply with the presentation guidance in Scottish Natural Heritage's Visual Representation of Wind Farms Guidance v2.2 (2017). The original visualisations, presented in line with this guidance are available in the EIA Report Appendix 3.

Map Details

Scale: N/A

Date: 28 February 2018

File Ref: Y:\PROJECTS\_Edinburgh\109673\GIS\Figs\MXD\2018\_02\_28\109673\_EIA\_Fig13-12to13-19.cdr

Credits

Copyright © Mainstream Renewable Power Limited, 2018. Produced by Wessex Archaeology. Not to be copied, reproduced, or otherwise distributed without expressly written permission.

Other Credits - Cumulative wireline and Photomontage Source: LUC

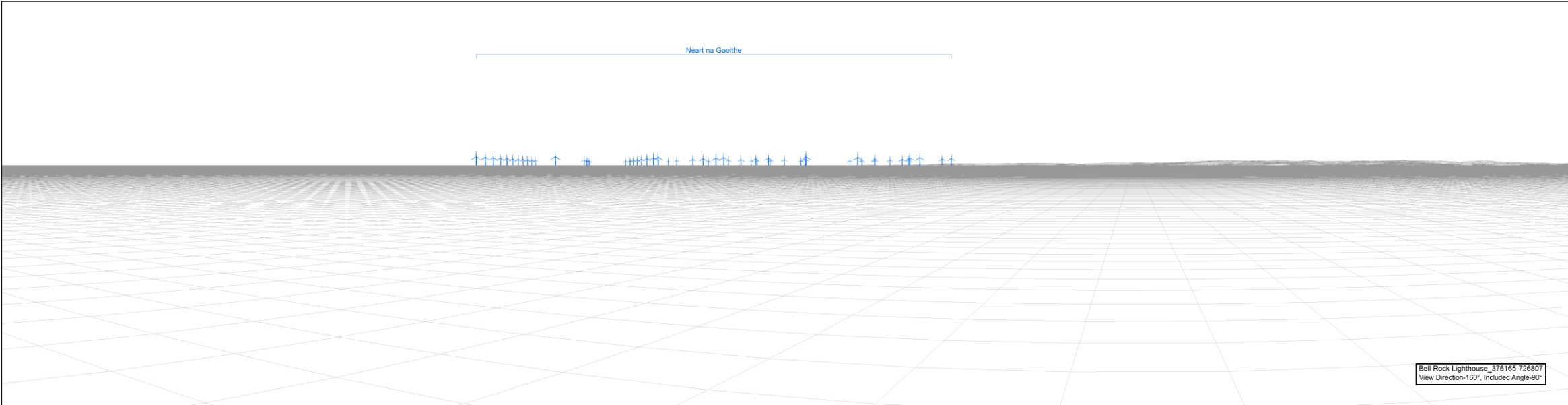
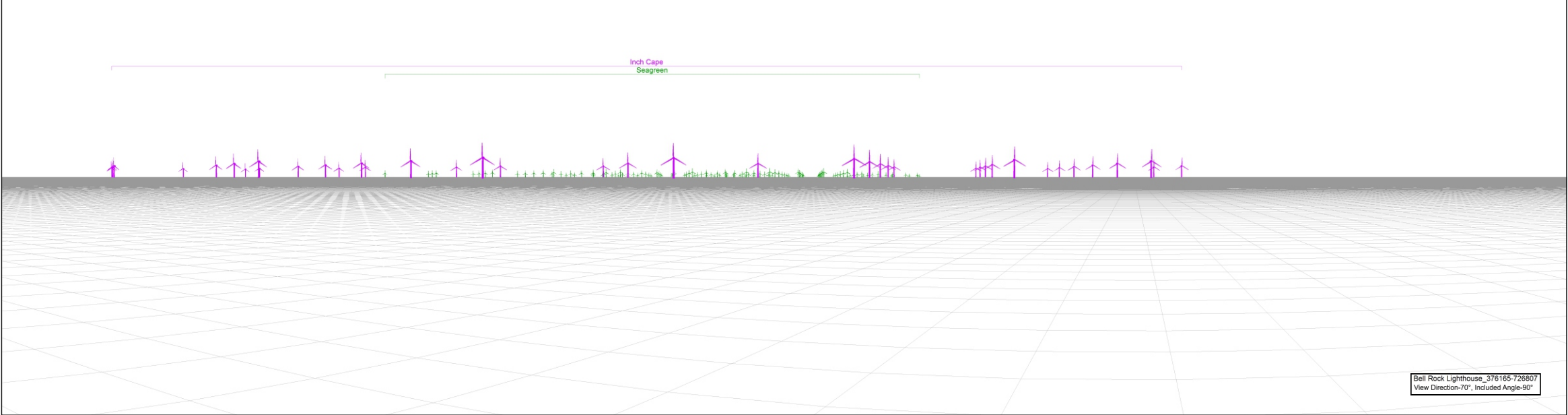






Figure: 14.21.4  
Viewpoint 7: Arbroath Signal Tower

OS reference: 364047 E 740440 N  
ACD: 2 m  
Direction of view: 145°  
Nearest turbine: 32.1 km  
Horizontal field of view: 53.5° (planar projection)  
Principal distance: 812.5 mm  
Paper size: 841 x 297 mm (half A1)  
Correct printed image size: 820 x 260 mm  
Camera: Nikon D7000  
Lens: Nikkor 35mm f/1.8D  
Camera height: 1.5 m AGL  
Date and time: 07/09/2011 12:05



Cumulative wireline and Photomontage from Bell Rock lighthouse looking towards the Offshore Wind Farm (Source: LUC)

Project

Neart na Gaoithe

Map Title

Figure 13.16: Bell Rock Lighthouse (HB55197):  
cumulative wirelines and photomontage

Drawing Number

UK02-0803-161-WAL-EIA\_ARCH\_13\_16-DRG-A

Please note, this visualisation is reproduced here for comparison purposes only. It is not to scale and does not comply with the presentation guidance in Scottish Natural Heritage's Visual Representation of Wind Farms Guidance v2.2 (2017). The original visualisations, presented in line with this guidance are available in the EIA Report Appendix 3.

Map Details

Scale: N/A  
  
Date: 28 February 2018  
  
File Ref:  
Y:\PROJECTS\_Edinburgh\109673\GIS\Figs\MXD\2018\_02\_28\109673\_EIA\_Fig13-12to13-19.cdr

Credits

Copyright © Mainstream Renewable Power Limited, 2018.  
Produced by Wessex Archaeology.  
Not to be copied, reproduced, or otherwise distributed without expressly written permission.

Other Credits -  
Cumulative wireline and Photomontage Source: LUC








Figure: 14.21.2  
Viewpoint 7: Arbroath Signal Tower

Cumulative Wind Farm key (by status):  
Neart na Gaoithe  
Inch Cape  
Seagreen

OS reference: 364047 E 740440 N  
AOD: 2 m  
Direction of view: 115°  
Nearest turbine: 32.1 km

Horizontal field of view: 90° (cylindrical projection)  
Principal distance: 522 mm  
Paper size: 841 x 297 mm (half A1)  
Correct printed image size: 820 x 260 mm

Camera: Nikon D7000  
Lens: Nikkor 35mm f/1.8D  
Camera height: 17.5 m AGL  
Date and time: 07/09/2011 12:05  
\*The camera height includes the tower height of 16m.

Cumulative wireline and Photomontage from Ladyloan Signal Tower looking towards the Offshore Wind Farm (Source: LUC)



The Ladyloan Signal Tower (HB21230) at Arbroath within its setting in the town, facing south west



A panorama looking east towards the Offshore Wind Farm from the top of Ladyloan Signal Tower (HB21230)

Project

Neart na Gaoithe

Map Title

Figure 13.17: Ladyloan Signal Tower (HB21230): cumulative wirelines, photomontage and setting images

Drawing Number

UK02-0803-163-WAL-EIA\_ARCH\_13\_17-DRG-A

Please note, this visualisation is reproduced here for comparison purposes only. It is not to scale and does not comply with the presentation guidance in Scottish Natural Heritage's Visual Representation of Wind Farms Guidance v2.2 (2017). The original visualisations, presented in line with this guidance are available in the EIA Report Appendix 3.

Map Details

Scale: N/A

Date: 28 February 2018

File Ref:  
Y:\PROJECTS\_Edinburgh\109673\GIS\Figs\MXD\2018\_02\_28\109673\_EIA\_Fig13-12to13-19.cdr

Credits

Copyright © Mainstream Renewable Power Limited, 2018.  
Produced by Wessex Archaeology.  
Not to be copied, reproduced, or otherwise distributed without expressly written permission.

Other Credits -  
Cumulative wireline and Photomontage Source: LUC





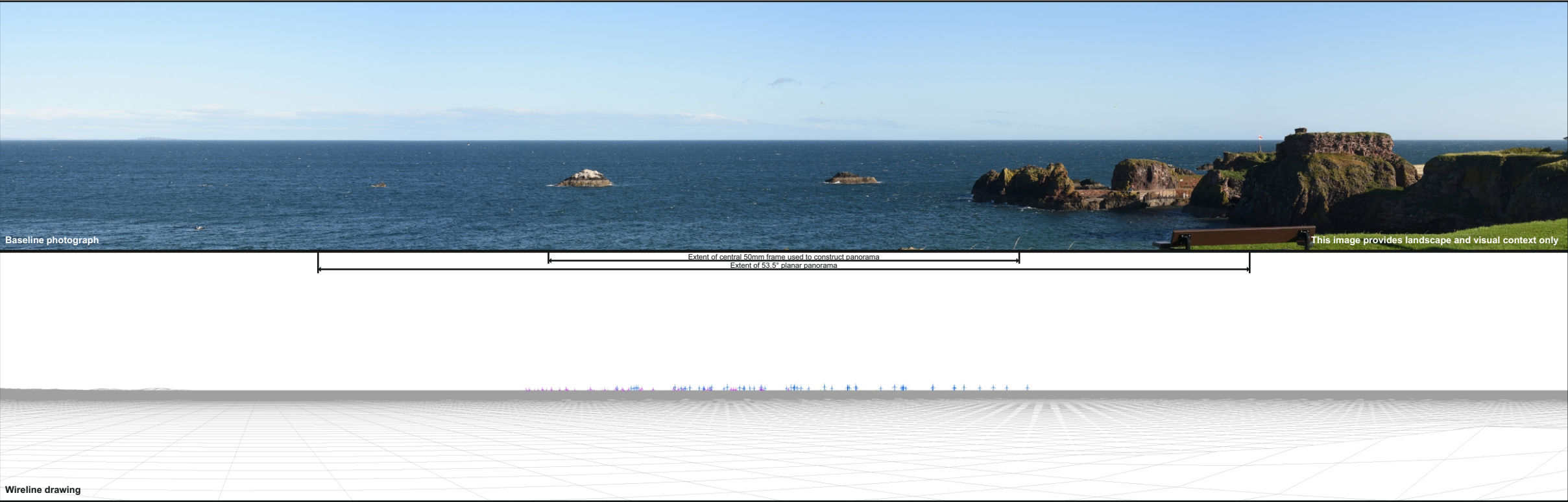


Figure: 14.32.2  
Viewpoint 18: Dunbar

Cumulative Wind Farm key (by status): Neart na Gaoithe (red), Inch Cape (blue), Seagreen (green)

OS reference: 367583 E 679172 N  
AOD: 19 m  
Direction of view: 30°  
Nearest turbine: 28.0 km

Horizontal field of view: 90° (cylindrical projection)  
Principal distance: 522 mm  
Paper size: 841 x 297 mm (half A1)  
Correct printed image size: 820 x 260 mm

Camera: Nikon D750  
Lens: Nikkor 50mm f/1.8D  
Camera height: 1.5 m AGL  
Date and time: 05/10/2017 11:10

Cumulative wireline and Photomontage from Dunbar (close to the castle and battery) looking towards the Offshore Wind Farm (Source: LUC)

Project

Neart na Gaoithe

Map Title

Figure 13.18: Dunbar Battery (Canmore 57657): cumulative wirelines and photomontage

Drawing Number

UK02-0803-164-WAL-EIA\_ARCH\_13\_18-DRG-A

Please note, this visualisation is reproduced here for comparison purposes only. It is not to scale and does not comply with the presentation guidance in Scottish Natural Heritage's Visual Representation of Wind Farms Guidance v2.2 (2017). The original visualisations, presented in line with this guidance are available in the EIA Report Appendix 3.

Map Details

Scale: N/A

Date: 28 February 2018

File Ref:  
Y:\PROJECTS\_Edinburgh\109673\GIS\Figs\MXD\2018\_02\_28\109673\_EIA\_Fig13-12to13-19.cdr

Credits

Copyright © Mainstream Renewable Power Limited, 2018.  
Produced by Wessex Archaeology.  
Not to be copied, reproduced, or otherwise distributed without expressly written permission.

Other Credits -  
Cumulative wireline and Photomontage Source: LUC





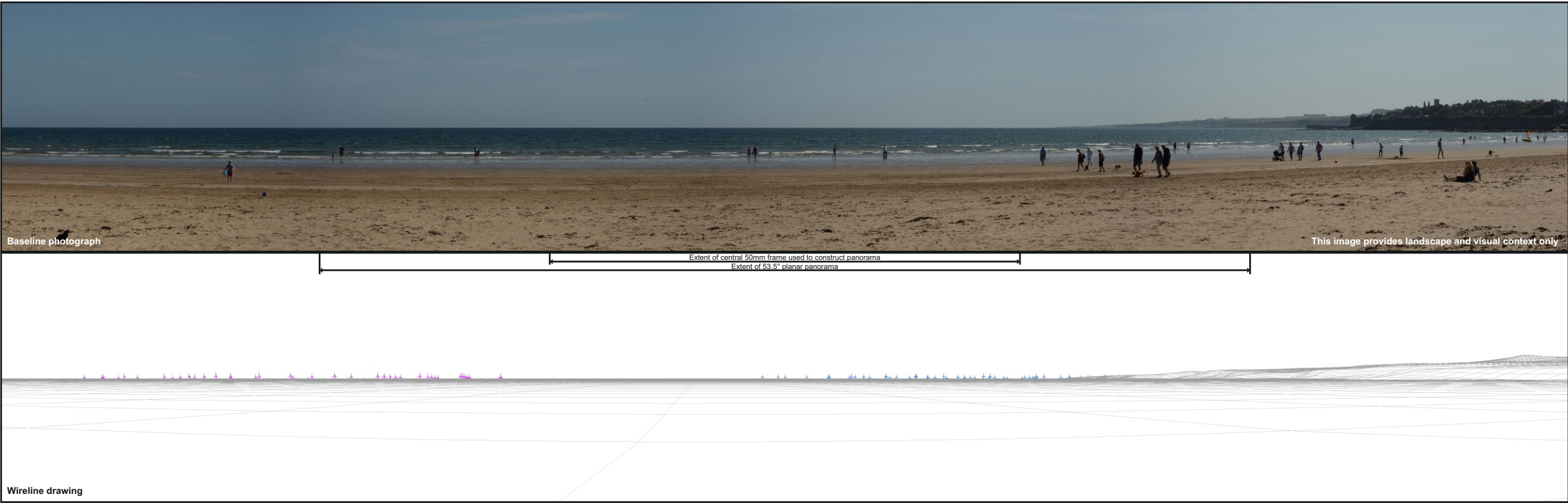


Figure: 14.36.2  
Viewpoint 22: St Andrews, West Sands Road

Cumulative Wind Farm key (by status): Neart na Gaoithe (pink), Inch Cape (blue), Seagreen (green)

OS reference: 350216 E 717798 N  
AOD: 1 m  
Direction of view: 95°  
Nearest turbine: 30.0 km

Horizontal field of view: 90° (cylindrical projection)  
Principal distance: 522 mm  
Paper size: 841 x 297 mm (half A1)  
Correct printed image size: 820 x 260 mm

Camera: Nikon D600  
Lens: AF 50mm f/1.8D  
Camera height: 1.5 m AGL  
Date and time: 18/07/2017 12:10

Cumulative wireline and Photomontage from St Andrews West Sands Road (in front of the Links) looking towards the Offshore Wind Farm (Source: LUC)



The view across St Andrews Links (GDL00080), facing east towards the Offshore Wind Farm



A panorama facing east towards the Offshore Wind Farm from St Andrews Links (GDL00080), with St Andrews town on the right

Project

Neart na Gaoithe

Map Title

Figure 13.19: St Andrews Links (GDL00080): cumulative wirelines, photomontage and setting images

Drawing Number

UK02-0803-165-WAL-EIA\_ARCH\_13\_19-DRG-A

Please note, this visualisation is reproduced here for comparison purposes only. It is not to scale and does not comply with the presentation guidance in Scottish Natural Heritage's Visual Representation of Wind Farms Guidance v2.2 (2017). The original visualisations, presented in line with this guidance are available in the EIA Report Appendix 3.

Map Details

Scale: N/A

Date: 28 February 2018

File Ref: Y:\PROJECTS\_Edinburgh\109673\GIS\Figs\MXD\2018\_02\_28\109673\_EIA\_Fig13-12to13-19.cdr

Credits

Copyright © Mainstream Renewable Power Limited, 2018.  
Produced by Wessex Archaeology.  
Not to be copied, reproduced, or otherwise distributed without expressly written permission.

Other Credits -  
Cumulative wireline and Photomontage Source: LUC











The general setting of Cambo Estate (GDL00344) farm buildings



The restricted view at Cambo Estate (GDL00344) House, facing north east

Project

Neart na Gaoithe

Map Title

Figure 13.20: Cambo Estate (GDL00344):  
Setting images

Drawing Number

UK02-0803-166-WAL-EIA\_ARCH\_13\_20-DRG-A

*Please note, this visualisation is reproduced here for comparison purposes only. It is not to scale and does not comply with the presentation guidance in Scottish Natural Heritage's Visual Representation of Wind Farms Guidance v2.2 (2017). The original visualisations, presented in line with this guidance are available in the EIA Report Appendix 3.*

Map Details

Scale: N/A

Date: 28 February 2018

File Ref:  
Y:\PROJECTS\_Edinburgh\109673\GIS\Figs\MXD\2018\_02\_28\109673\_EIA\_Fig13-12to13-19.cdr

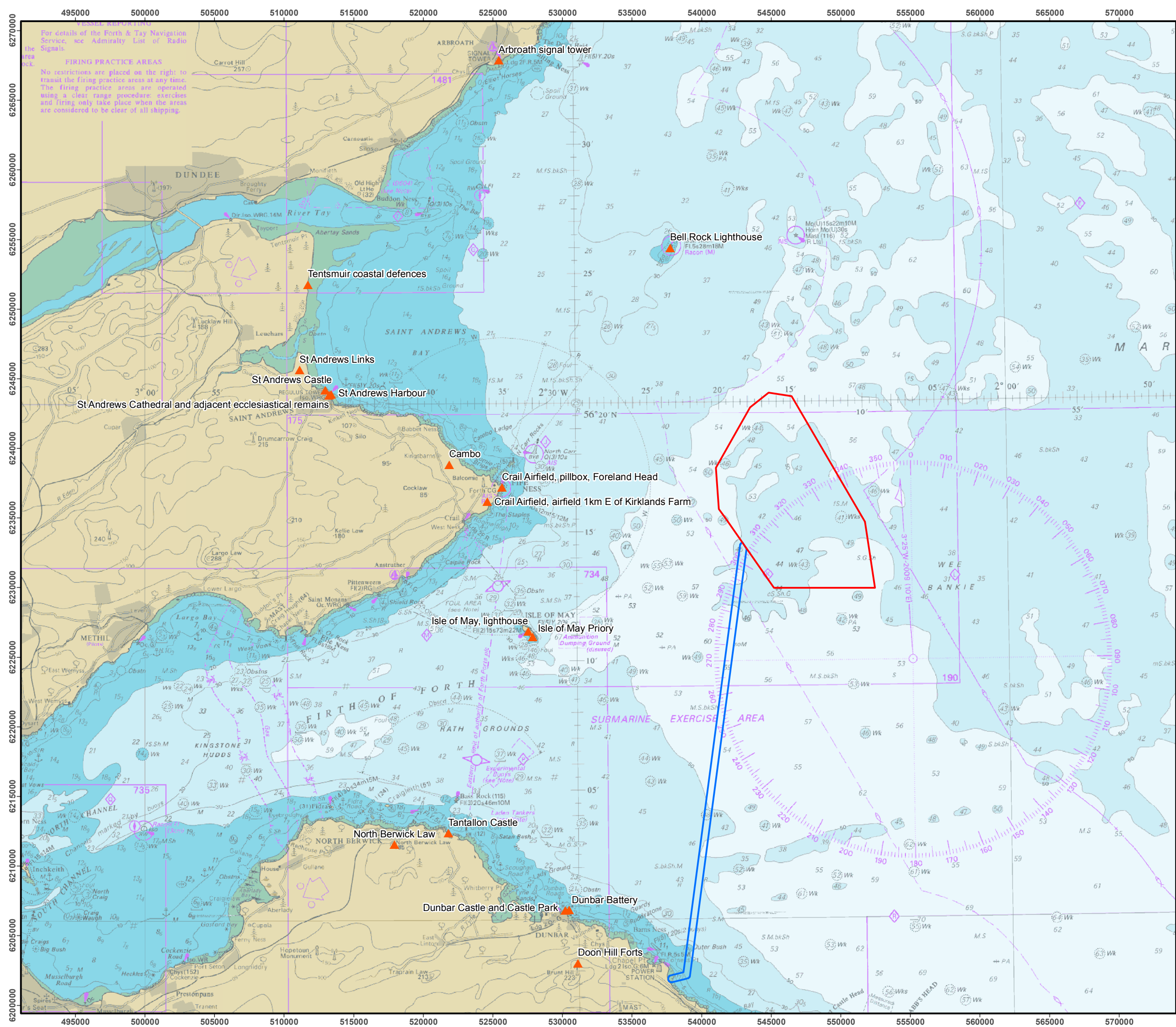
Credits

Copyright © Mainstream Renewable Power Limited, 2018.  
Produced by Wessex Archaeology.  
Not to be copied, reproduced, or otherwise distributed without expressly written permission.

Other Credits -  
Cumulative wireline and Photomontage Source: LUC







Project

Neart na Gaoithe

Map Title

Figure 13.3: Onshore and Island Designated Cultural Heritage Assets

Drawing Number

UK02-0803-148-WAL-EIA\_ARCH\_13\_3-DRG-A

Legend

Offshore Wind Farm Area

Offshore Export Cable Corridor

Designated Cultural Heritage Assets

Map Details

Scale: 1:250,000

Reference: WGS 1984 UTM Zone 30N

Date: 28 February 2018

File Ref: Y:\PROJECTS\_Edinburgh\109673\GIS\Figs\MXD\2018\_02\_28\109673\_EIA\_Fig13-03.mxd

Credits

Copyright © Mainstream Renewable Power Limited, 2018.  
Map produced by Wessex Archaeology.  
Not to be copied, reproduced, or otherwise distributed without expressly written permission.

Other Credits - Charts from MarineFIND.co.uk.  
© Crown Copyright 2018.  
All rights reserved. Licence No. EK001-0582-MF0050.



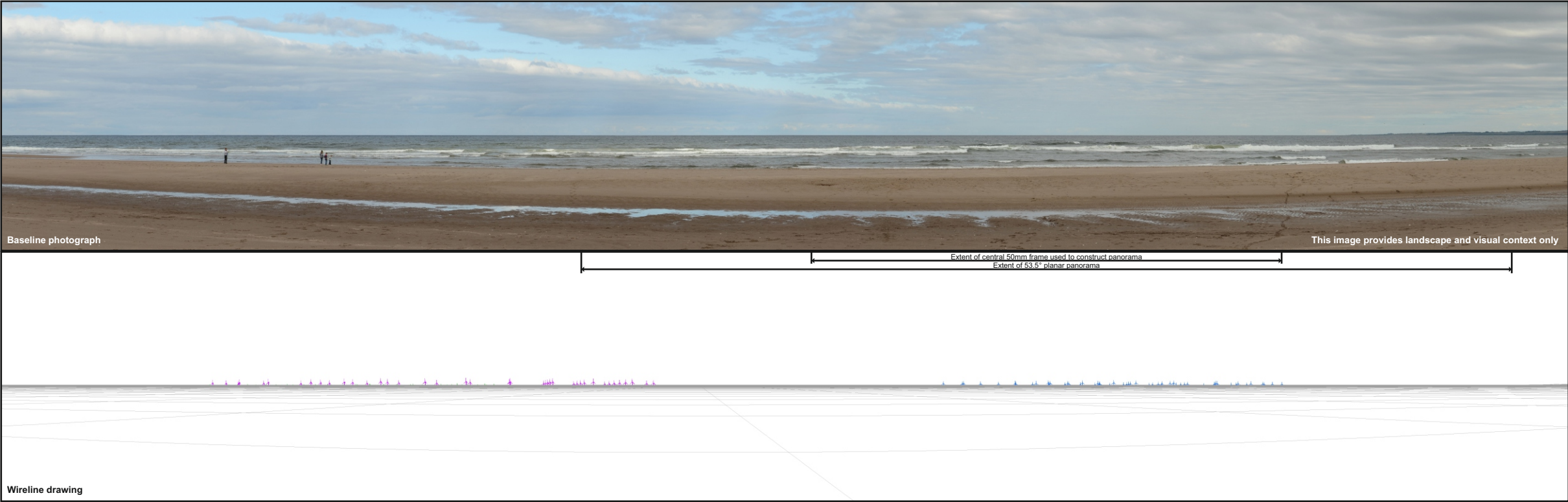


Figure: 14.24.2  
Viewpoint 10: Tentsmuir

Cumulative Wind Farm key (by status):  
Near na Gaoithe  
Inch Cape  
Seagreen

OS reference: 350325 E 724227 N  
AOD: 0 m  
Direction of view: 95°  
Nearest turbine: 32.0 km

Horizontal field of view: 90° (cylindrical projection)  
Principal distance: 522 mm  
Paper size: 841 x 297 mm (half A1)  
Correct printed image size: 820 x 260 mm

Camera: Nikon D7000  
Lens: Nikkor 35mm f/1.8D  
Camera height: 1.5 m AGL  
Date and time: 22/07/2011 16:25

Cumulative wireline and Photomontage from Tentsmuir coastal defences looking towards the Offshore Wind Farm (Source: LUC)



The dunes near Tentsmuir coastal defences (SM9712), facing east towards the Offshore Wind Farm



The view out to sea from near Tentsmuir coastal defences (SM9712) facing south east towards the Offshore Wind Farm

Project

Neart na Gaoithe

Map Title

Figure 13.4: Tentsmuir WWII coastal defences (SM9712): cumulative wirelines, photomontage and setting images

Drawing Number

UK02-0803-149-WAL-EIA\_ARCH\_13\_4-DRG-A

Please note, this visualisation is reproduced here for comparison purposes only. It is not to scale and does not comply with the presentation guidance in Scottish Natural Heritage's Visual Representation of Wind Farms Guidance v2.2 (2017). The original visualisations, presented in line with this guidance are available in the EIA Report Appendix 3.

Map Details

Scale: N/A

Date: 28 February 2018

File Ref:  
Y:\PROJECTS\_Edinburgh\109673\GIS\Figs\MXD\2018\_02\_28\109673\_EIA\_Fig13-04to13-11.cdr

Credits

Copyright © Mainstream Renewable Power Limited, 2018.  
Produced by Wessex Archaeology.  
Not to be copied, reproduced, or otherwise distributed without expressly written permission.

Other Credits -  
Cumulative wireline and Photomontage Source: LUC





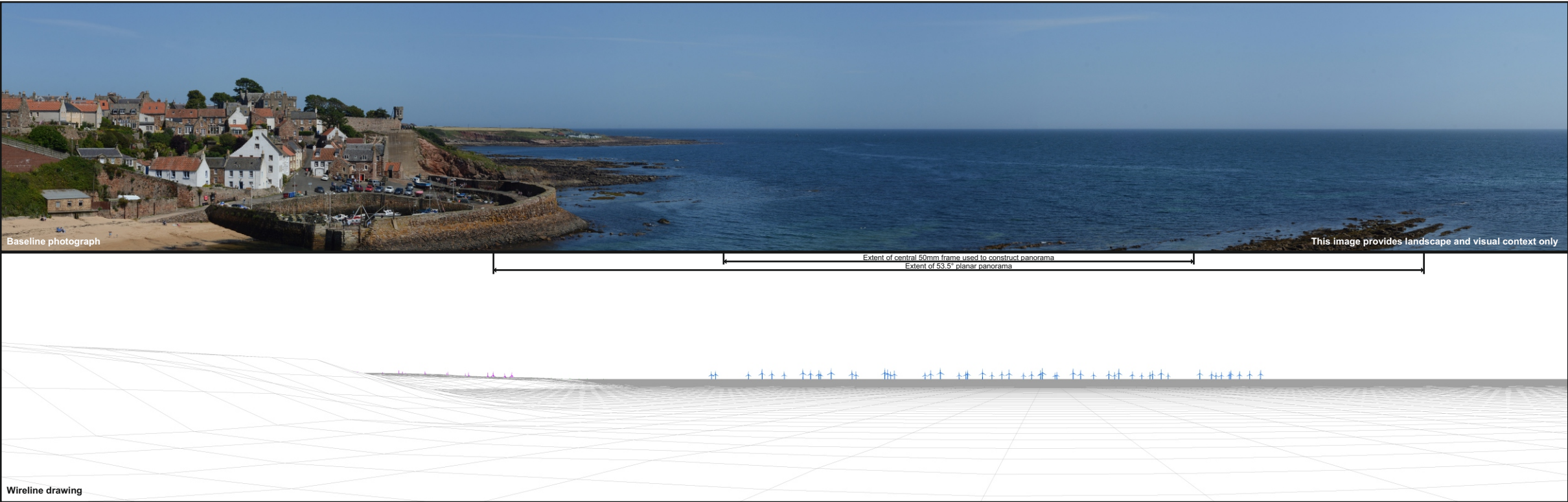


Figure: 14.37.2  
Viewpoint 23: Crail

Cumulative Wind Farm key (by status):	Neart na Gaoithe Inch Cape Seagreen	OS reference: 361013 E 707243 N ACD: 12 m Direction of view: 75° Nearest turbine: 18.5 km	Horizontal field of view: 90° (cylindrical projection) Principal distance: 522 mm Paper size: 841 x 297 mm (half A1) Correct printed image size: 820 x 260 mm	Camera: Nikon D600 Lens: AF 50mm f/1.8D Camera height: 1.5 m AGL Date and time: 18/07/2017 13:25
---------------------------------------	---	--	--	---

Cumulative wireline and Photomontage from Crail (south of Crail Airfield) looking towards the Offshore Wind Farm (Source: LUC)



The view of the Crail Airfield (SM6642) from within facing east towards the Offshore Wind Farm



The view looking east over Crail Airfield (SM6642) towards the Offshore Wind Farm from the road

Project

Neart na Gaoithe

Map Title

Figure 13.5: Crail Airfield (SM6642): cumulative wirelines, photomontage and setting images

Drawing Number

UK02-0803-150-WAL-EIA\_ARCH\_13\_5-DRG-A

Please note, this visualisation is reproduced here for comparison purposes only. It is not to scale and does not comply with the presentation guidance in Scottish Natural Heritage's Visual Representation of Wind Farms Guidance v2.2 (2017). The original visualisations, presented in line with this guidance are available in the EIA Report Appendix 3.

Map Details

Scale: N/A

Date: 28 February 2018

File Ref:  
Y:\PROJECTS\_Edinburgh\109673\GIS\Figs\MXD\2018\_02\_28\109673\_EIA\_Fig13-04to13-11.cdr

Credits

Copyright © Mainstream Renewable Power Limited, 2018.  
Produced by Wessex Archaeology.  
Not to be copied, reproduced, or otherwise distributed without expressly written permission.

Other Credits -  
Cumulative wireline and Photomontage Source: LUC





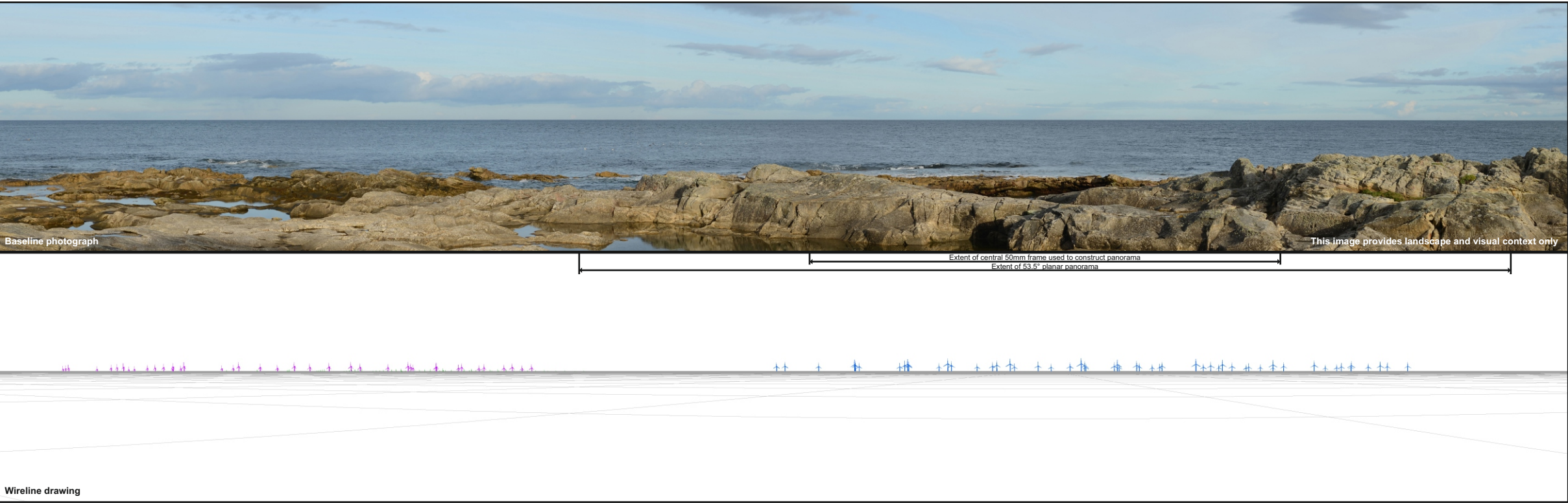


Figure: 14.27.2  
Viewpoint 13: Fife Ness, Lochaber Rock

Cumulative Wind Farm key (by status):	Neart na Gaoithe Inch Cape Seagreen	OS reference: 363844 E 709759 N AOD: 0 m Direction of view: 75° Nearest turbine: 15.6 km	Horizontal field of view: 90° (cylindrical projection) Principal distance: 522 mm Paper size: 841 x 297 mm (half A1) Correct printed image size: 820 x 260 mm	Camera: Nikon D7000 Lens: Nikkor 35mm f/1.8D Camera height: 1.5 m AGL Date and time: 11/10/2011 16:25
---------------------------------------	---	---	--	--

Cumulative wireline and Photomontage from Fife Ness (close to Crail Airfield Pillbox) looking towards the Offshore Wind Farm (Source: LUC)



The setting of Crail Airfield, pillbox, Foreland Head (SM6461), facing east towards the Offshore Wind Farm



A panorama facing east towards the Offshore Wind Farm from Crail Airfield, pillbox, Foreland Head (SM6461)

Project

Neart na Gaoithe

Map Title

Figure 13.6: Crail Airfield Pillbox (SM6641): cumulative wirelines, photomontage and setting images

Drawing Number

UK02-0803-151-WAL-EIA\_ARCH\_13\_6-DRG-A

Please note, this visualisation is reproduced here for comparison purposes only. It is not to scale and does not comply with the presentation guidance in Scottish Natural Heritage's Visual Representation of Wind Farms Guidance v2.2 (2017). The original visualisations, presented in line with this guidance are available in the EIA Report Appendix 3.

Map Details

Scale: N/A

Date: 28 February 2018

File Ref:  
Y:\PROJECTS\_Edinburgh\109673\GIS\Figs\MXD\2018\_02\_28\109673\_EIA\_Fig13-04to13-11.cdr

Credits

Copyright © Mainstream Renewable Power Limited, 2018.  
Produced by Wessex Archaeology.  
Not to be copied, reproduced, or otherwise distributed without expressly written permission.

Other Credits -  
Cumulative wireline and Photomontage Source: LUC





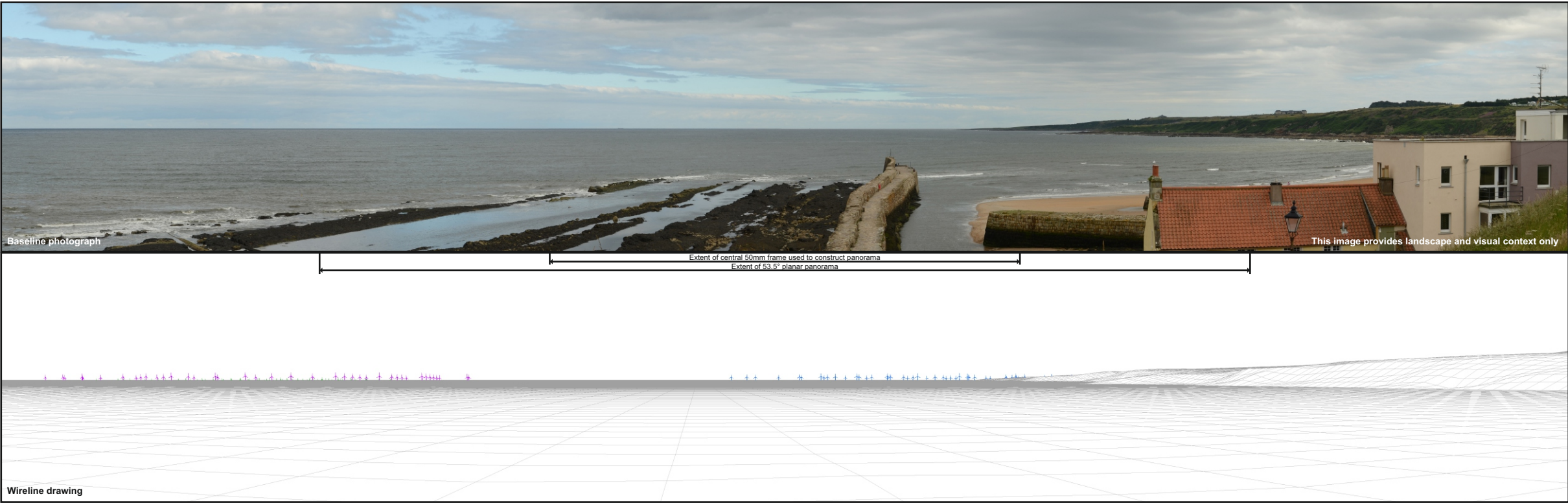


Figure: 14.26.2  
Viewpoint 12: St Andrews, East Scores

Cumulative Wind Farm key (by status): Neart na Gaoithe (red), Inch Cape (blue), Seagreen (green)  
OS reference: 351572 E 716671 N  
AOD: 12 m  
Direction of view: 95°  
Nearest turbine: 28.5 km  
Horizontal field of view: 90° (cylindrical projection)  
Principal distance: 522 mm  
Paper size: 841 x 297 mm (half A1)  
Correct printed image size: 820 x 260 mm  
Camera: Nikon D7000  
Lens: Nikkor 35mm f/1.8D  
Camera height: 1.5 m AGL  
Date and time: 22/07/2011 14:50

Cumulative wireline and Photomontage from St Andrews East Scores (close to Castle and Cathedral) looking towards the Offshore Wind Farm (Source: LUC)



St Andrews Castle (SM90259) in its setting, facing east



A panorama looking east towards the Offshore Wind Farm from St Andrews Castle (SM90259)

Project

Neart na Gaoithe

Map Title

Figure 13.7: St Andrews Castle (SM90259): cumulative wirelines, photomontage and setting images

Drawing Number

UK02-0803-152-WAL-EIA\_ARCH\_13\_7-DRG-A

Please note, this visualisation is reproduced here for comparison purposes only. It is not to scale and does not comply with the presentation guidance in Scottish Natural Heritage's Visual Representation of Wind Farms Guidance v2.2 (2017). The original visualisations, presented in line with this guidance are available in the EIA Report Appendix 3.

Map Details

Scale: N/A

Date: 28 February 2018

File Ref: Y:\PROJECTS\_Edinburgh\109673\GIS\Figs\MXD\2018\_02\_28\109673\_EIA\_Fig13-04to13-11.cdr

Credits

Copyright © Mainstream Renewable Power Limited, 2018.  
Produced by Wessex Archaeology.  
Not to be copied, reproduced, or otherwise distributed without expressly written permission.

Other Credits -  
Cumulative wireline and Photomontage Source: LUC





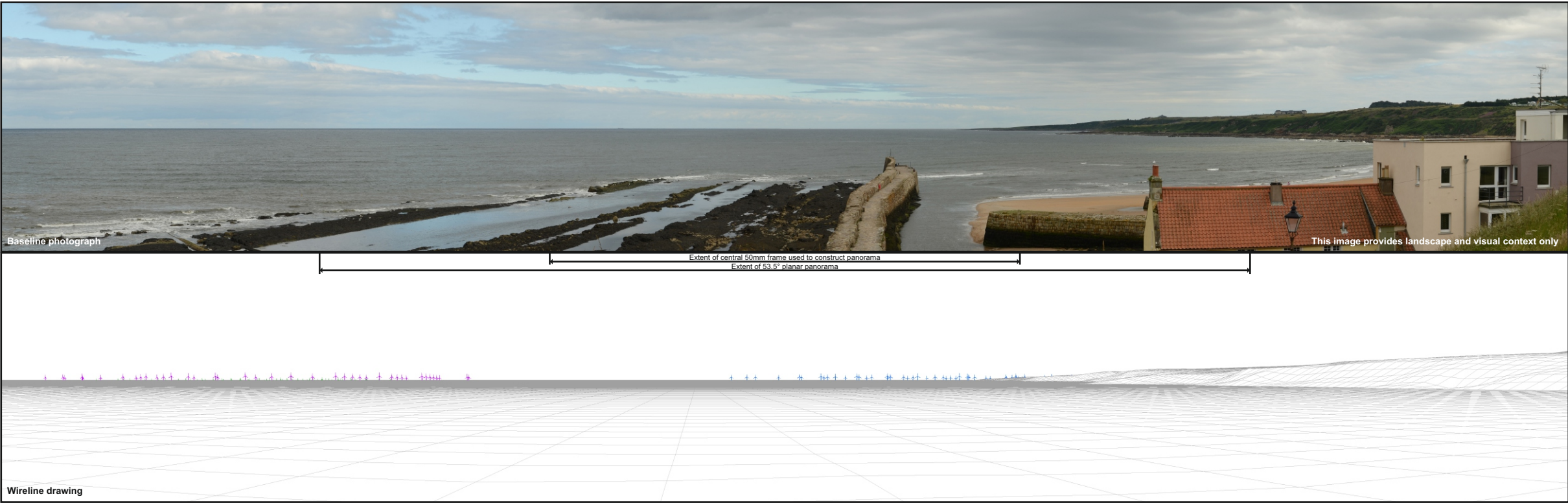


Figure: 14.26.2  
Viewpoint 12: St Andrews, East Scores

Cumulative Wind Farm  
key (by status):  
Neart na Gaoithe  
Inch Cape  
Seagreen

OS reference: 351572 E 716671 N  
AOD: 12 m  
Direction of view: 95°  
Nearest turbine: 28.5 km

Horizontal field of view: 90° (cylindrical projection)  
Principal distance: 522 mm  
Paper size: 841 x 297 mm (half A1)  
Correct printed image size: 820 x 260 mm

Camera: Nikon D7000  
Lens: Nikkor 35mm f/1.8D  
Camera height: 1.5 m AGL  
Date and time: 22/07/2011 14:50

Cumulative wireline and Photomontage from St Andrews East Scores (close to Castle and Cathedral) looking towards the Offshore Wind Farm (Source: LUC)



The setting of St Andrews Cathedral (SM90260) from within the grounds, showing the high wall to the east



A Panorama from the top of St Rules Tower at St Andrews Castle (SM90259) looking east towards the Offshore Wind Farm

Project

Neart na Gaoithe

Map Title

Figure 13.8: St Andrews Cathedral (SM90260): cumulative wirelines, photomontage and setting images

Drawing Number

UK02-0803-153-WAL-EIA\_ARCH\_13\_8-DRG-A

Please note, this visualisation is reproduced here for comparison purposes only. It is not to scale and does not comply with the presentation guidance in Scottish Natural Heritage's Visual Representation of Wind Farms Guidance v2.2 (2017). The original visualisations, presented in line with this guidance are available in the EIA Report Appendix 3.

Map Details

Scale: N/A

Date: 28 February 2018

File Ref:  
Y:\PROJECTS\_Edinburgh\109673\GIS\Figs\MXD\2018\_02\_28\109673\_EIA\_Fig13-04to13-11.cdr

Credits

Copyright © Mainstream Renewable Power Limited, 2018.  
Produced by Wessex Archaeology.  
Not to be copied, reproduced, or otherwise distributed without expressly written permission.

Other Credits -  
Cumulative wireline and Photomontage Source: LUC








Figure: 14.30.2  
Viewpoint 16: Isle of May

Cumulative wireline and Photomontage from Isle of May looking towards the Offshore Wind Farm (Source: LUC)

Cumulative Wind Farm key (by status): Neart na Gaoithe Inch Cape Seagreen  
OS reference: 365655 E 698329 N  
AOD: 41 m  
Direction of view: 65°  
Nearest turbine: 16.4 km  
Horizontal field of view: 90° (cylindrical projection)  
Principal distance: 522 mm  
Paper size: 841 x 297 mm (half A1)  
Correct printed image size: 820 x 260 mm  
Camera: Nikon D7000  
Lens: Nikkor 35mm f/1.8D  
Camera height: 1.5 m AGL  
Date and time: 17/08/2011 16:20



The view of Isle of May Old Lighthouse (SM887) beacon from the base of the 19th century lighthouse, facing east towards the Offshore Wind Farm



Intermediate view from Isle of May Old Lighthouse (SM887) beacon looking east towards the Offshore Wind Farm, showing the helipad

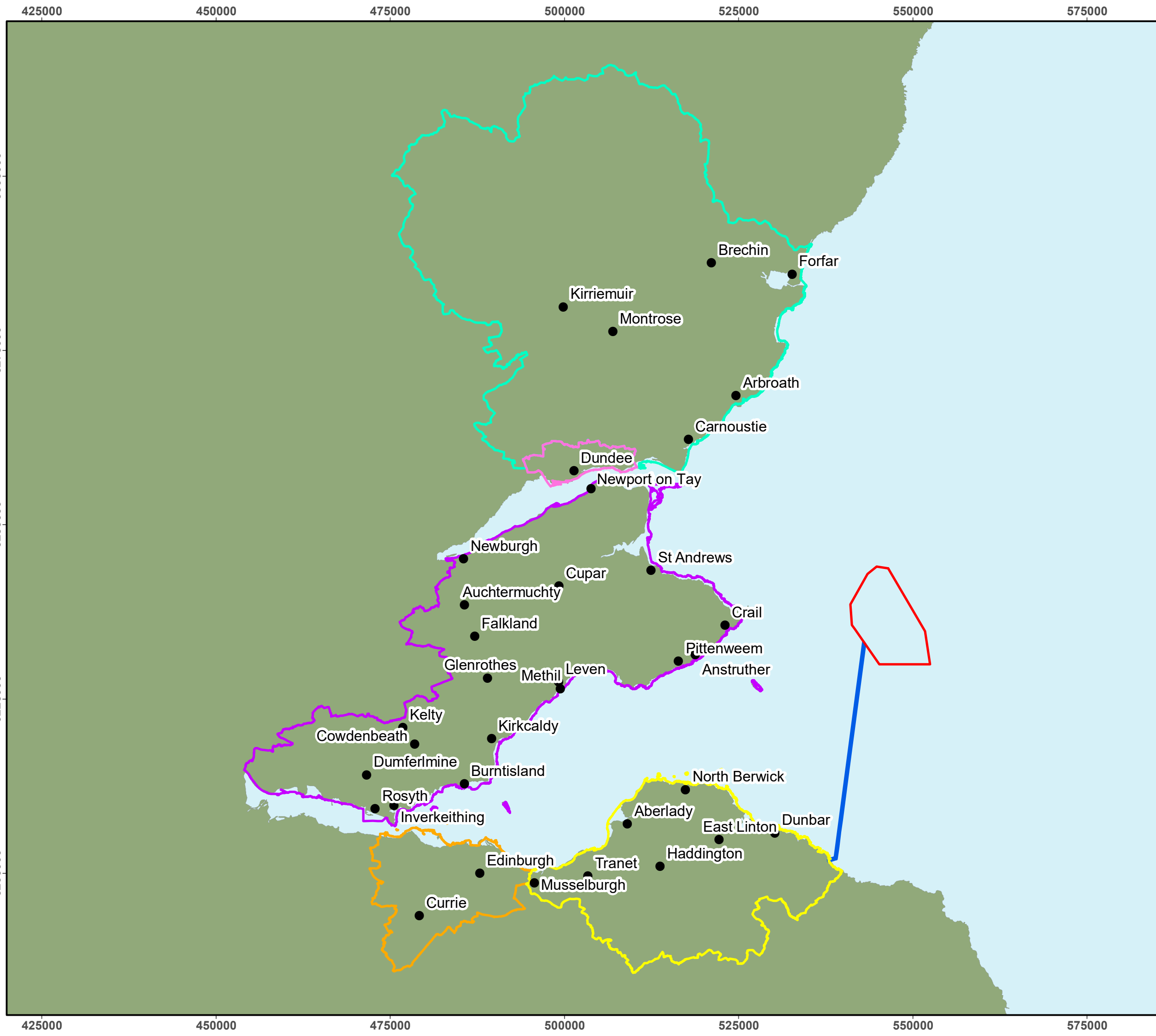
Please note, this visualisation is reproduced here for comparison purposes only. It is not to scale and does not comply with the presentation guidance in Scottish Natural Heritage's Visual Representation of Wind Farms Guidance v2.2 (2017). The original visualisations, presented in line with this guidance are available in the EIA Report Appendix 3.

Copyright © Mainstream Renewable Power Limited, 2018.  
Produced by Wessex Archaeology.  
Not to be copied, reproduced, or otherwise distributed without expressly written permission.

Other Credits -  
Cumulative wireline and Photomontage Source: LUC







Project

Neart na Gaoithe

Map Title

Figure 15-1: Map of Local Study Area

Drawing Number

UK02-0803-136-GOB-EIA\_SE\_15\_1-DRG-A

Legend

- Wind Farm Area
- Offshore Export Cable Corridor
- Fife Council Area
- East Lothian Council Area
- Dundee City Council Area
- City of Edinburgh Council Area
- Angus Council Area
- Town/City

Map Details

Scale: 1:500,000  
Reference: WGS 1984 UTM Zone 30N  
Date: 21 December 2017

0 5 10 15 20 km

Credits

Copyright © Mainstream Renewable Power Limited, 2017.  
Map produced by Mainstream Renewable Power.  
Not to be copied, reproduced, or otherwise distributed without expressly written permission.