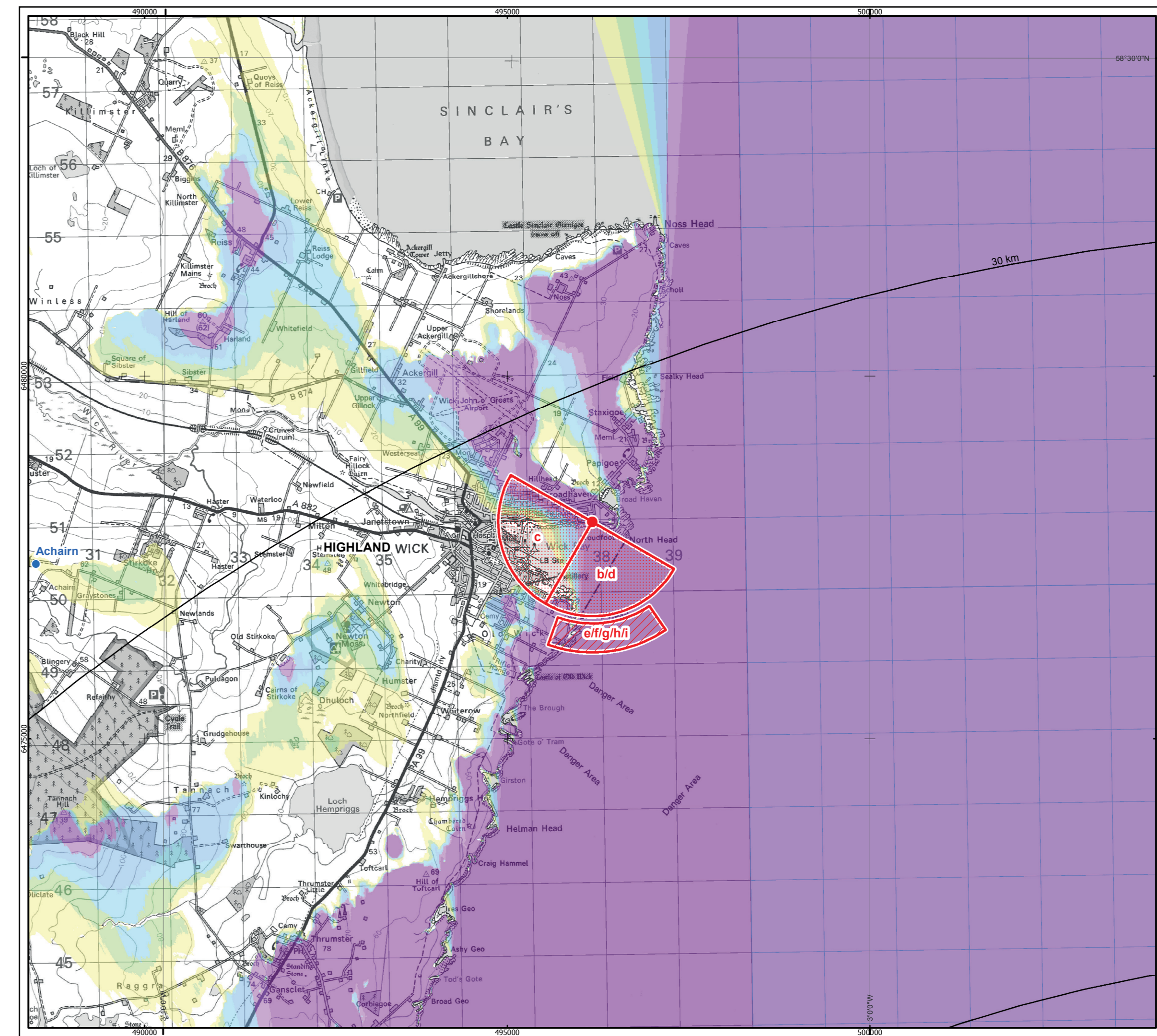





FOV shown in included Highland Council 75mm Views FOV shown in additional Highland Council 75mm Views (night views)

Head to Broadhaven on the north side of Wick Bay. From Murray Avenue take South View. Turn right onto South View spur and head to end of street. Take footpath. Turn left at junction onto the main path towards the coast and then left again once on the coastal path. Head east until at the end of the houses. Viewpoint is by path opposite the last garden wall.





MORAY WEST
OFFSHORE WINDFARM

KEY

-  50km Study Area Boundary
 10km Distance Radii
 Viewpoint Location

Views used from this location

-  Fields of View used in Panoramic Views
 -  Field of View used in Photomontages

Cumulative Wind Farms

- Operational / Under Construction

**Zone of Theoretical Visibility -
No. of Turbines (285m) Visible***

- | | |
|--|---------|
| | 1 - 10 |
| | 11 - 20 |
| | 21 - 30 |
| | 31 - 40 |
| | 41 - 50 |
| | 51 - 62 |

Note:
* For Full ZTV parameters see Figure 14.7.1

Horizontal Scale: 1:50,000 A3 Chart

0 1,000 2,000 Meters

N

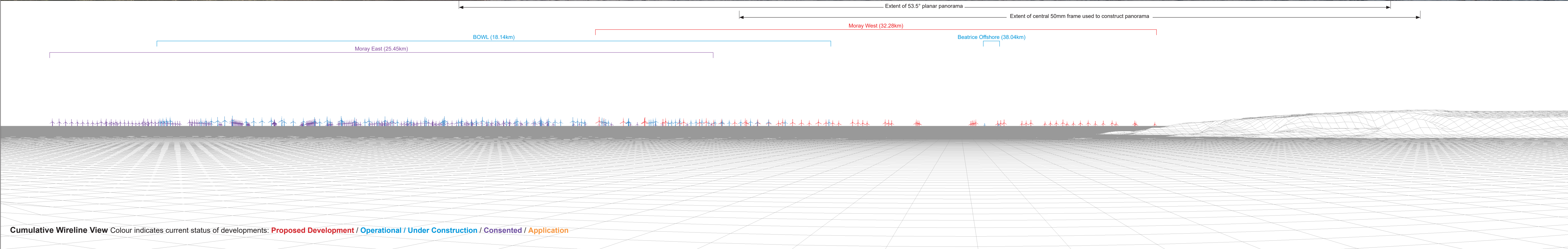
Geodetic Parameters:	WGS84 UTM Zone 30N
----------------------	--------------------


Produced: MJF
Reviewed: RC
Approved: FG

Date: 07/05/2018	Revision: D
REF: 8460005-PPW0180-GOE-MAP-152	

Figure 14.7.11a Viewpoint 3
Wick (path south of South View) -
Viewpoint Location

Moray Offshore
Windfarm (West) Ltd



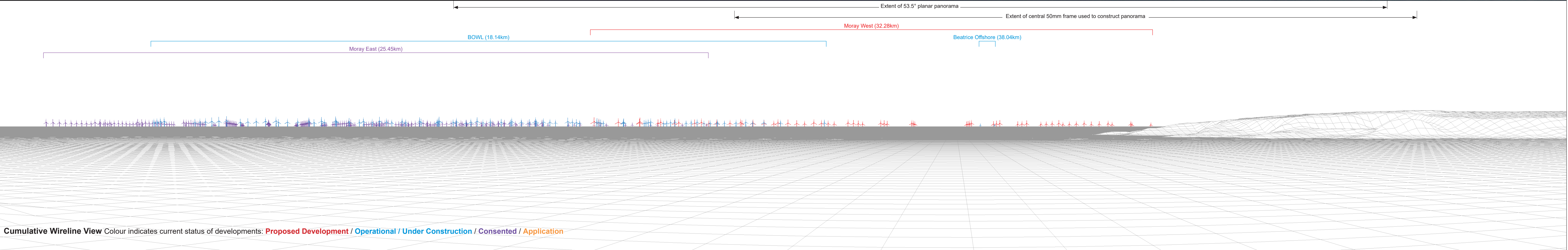


OS reference	337892 E 950970 N	Horizontal field of view	90° (cylindrical projection)	Camera	Canon EOS 6D
Elevation	12 m AOD	Principal distance	522 mm	Lens	EF50mm f/1.4 USM
Direction of view	260°	Paper size	841 x 297 mm (half A1)	Camera height	1.5 m AGL
Nearest turbine	32.28 km	Correct printed image size	820 x 130 mm	Date & time taken	16/11/2017 09:09

Figure 14.7.11c

Viewpoint 3 : Wick (path south of South View) Panorama with Cumulative Wireline (view 2 of 2)

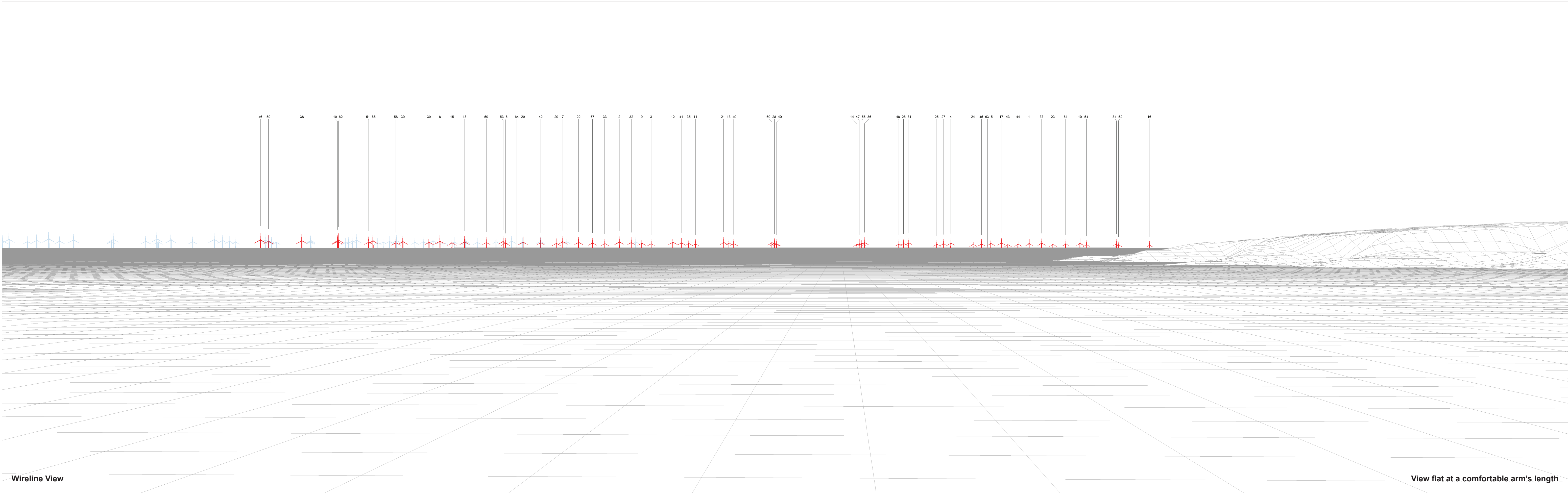
© Crown copyright and database rights (2018) OS (license No 0100058708)



OS reference	337892 E 950970 N	Horizontal field of view	90° (cylindrical projection)	Camera	Canon EOS 5D Mark II
Elevation	12 m AOD	Principal distance	522 mm	Lens	EF50mm f/1.4 USM
Direction of view	170°	Paper size	841 x 297 mm (half A1)	Camera height	1.5 m AGL
Nearest turbine	32.28 km	Correct printed image size	820 x 130 mm	Date & time taken	21/12/2017 16:25

Figure 14.7.11d
Viewpoint 3 : Wick (path south of South View) Panorama with Cumulative Wireline (Night View)

04 / 06 / 2018 1160969_WDA 180604_160969_WDA LVIA_SNH_THC_COMB_REV.G



Wireline View

View flat at a comfortable arm's length

OS reference	337892 E 950970 N	Horizontal field of view	53.5° (planar projection)	Camera height	1.5 m AGL
Elevation	12 m AOD	Principal distance	812.5 mm		
Direction of view	178°	Paper size	841 x 297 mm (half A1)		
Nearest turbine	32.28 km	Correct printed image size	820 x 260 mm		

Figure 14.7.11e
Viewpoint 3 : Wick (path south of South View) Wireline
© Crown copyright and database rights (2018) OS (license No 0100058708)



04_06/2018|160969_WDA|180604_160969_WDA_LVIA_SNH_THC_COMB_REV.G

Photomontage

View flat at a comfortable arm's length

OS reference	337892 E 950970 N	Horizontal field of view	53.5° (planar projection)	Camera	Canon EOS 6D	Figure 14.7.11f Viewpoint 3 : Wick (path south of South View) Photomontage
Elevation	12 m AOD	Principal distance	812.5 mm	Lens	EF50mm f/1.4 USM	
Direction of view	178°	Paper size	841 x 297 mm (half A1)	Camera height	1.5 m AGL	
Nearest turbine	32.28 km	Correct printed image size	820 x 260 mm	Date & time taken	16/11/2017 09:09	

04 / 06 / 2018 | 160969_WDA | 180604_160969_WDA_LVIA_SNH_THC_COMB_REV.G




Photomontage

View flat at a comfortable arm's length

OS reference	337892 E 950970 N	Horizontal field of view	53.5° (planar projection)	Camera	Canon EOS 5D Mark II
Elevation	12 m AOD	Principal distance	812.5 mm	Lens	EF50mm f/1.4 USM
Direction of view	178°	Paper size	841 x 297 mm (half A1)	Camera height	1.5 m AGL
Nearest turbine	32.28 km	Correct printed image size	820 x 260 mm	Date & time taken	21/12/2017 16:25

Figure 14.7.11g
Viewpoint 3 : Wick (path south of South View) Photomontage (Night View)

04_06/2018\160969_WDA\180604_160969_WDA_LVIA_SNH_THC_COMB_REV.G



Wireline View (Model 2 Layout)

View flat at a comfortable arm's length

OS reference	337892 E 950970 N	Horizontal field of view	53.5° (planar projection)	Camera height	1.5 m AGL
Elevation	12 m AOD	Principal distance	812.5 mm		
Direction of view	178°	Paper size	841 x 297 mm (half A1)		
Nearest turbine	31.92 km	Correct printed image size	820 x 260 mm		

Figure 14.7.11h
Viewpoint 3 : Wick (path south of South View) Wireline (Model 2 Layout)

04 / 06 / 2018 | 160969_WDA | 180604_160969_WDA_LVIA_SNH_THC_COMB_REV.G

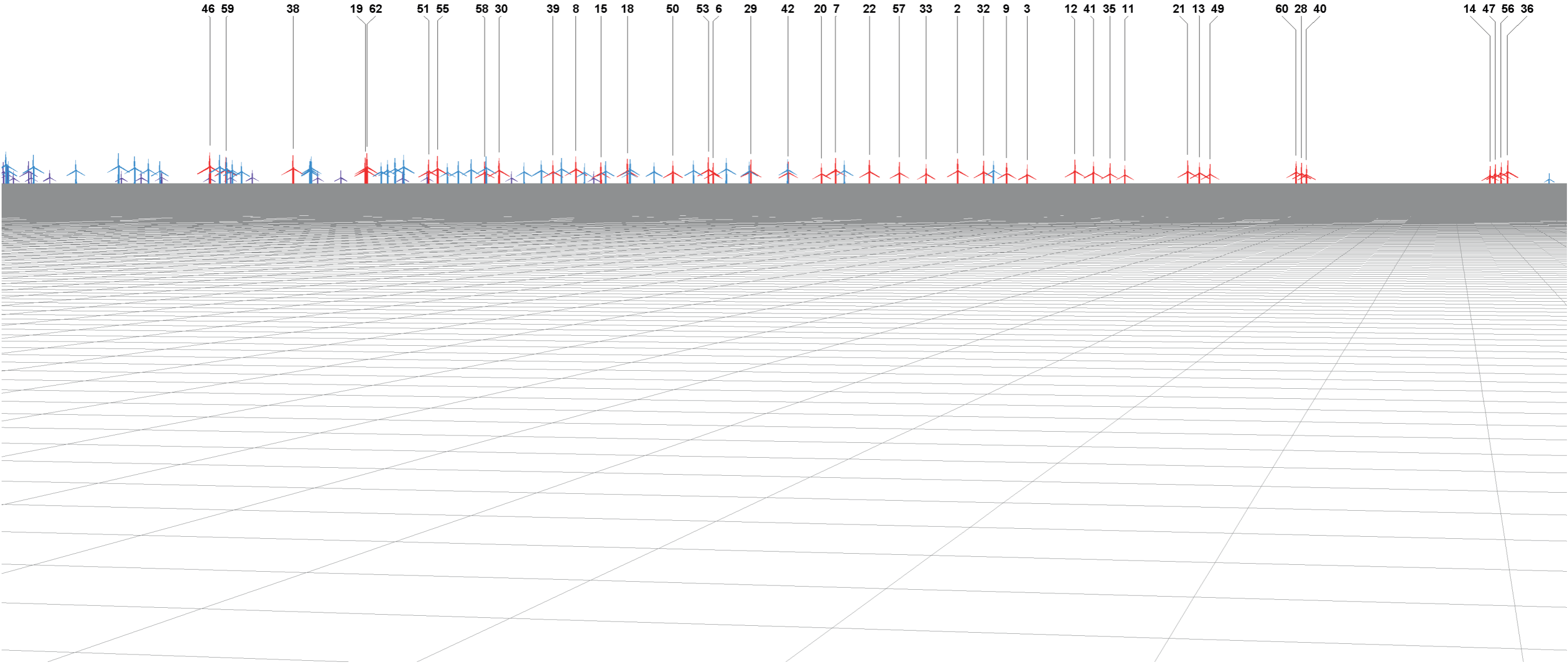


Photomontage (Model 2 Layout)

View flat at a comfortable arm's length

OS reference	337892 E 950970 N	Horizontal field of view	53.5° (planar projection)	Camera	Canon EOS 5D Mark II	Figure 14.7.11i Viewpoint 3 : Wick (path south of South View) Photomontage (Night View, Model 2 Layout)
Elevation	12 m AOD	Principal distance	812.5 mm	Lens	EF50mm f/1.4 USM	
Direction of view	178°	Paper size	841 x 297 mm (half A1)	Camera height	1.5 m AGL	
Nearest turbine	31.92 km	Correct printed image size	820 x 260 mm	Date & time taken	21/12/2017 16:25	

© Crown copyright and database rights (2018) OS (license No 0100058708)



Distance to nearest turbine: 32.28km Camera: Canon EOS 6D Focal length: 75mm Camera height: 1.5m Date: 16/11/2017 Time: 09:09

This image should be viewed at a comfortable arm's length (approx. 500mm).

Viewpoint 3 : Wick (path south of South View) 75mm Single Frame Wireline



© Crown copyright and database rights (2018) OS (license No 0100058700)

Distance to nearest turbine: 32.28km Camera: Canon EOS 6D Focal length: 75mm Camera height: 1.5m Date: 16/11/2017 Time: 09:09

This image should be viewed at a comfortable arm's length (approx. 500mm).

Figure 14.7.11k

Viewpoint 3 : Wick (path south of South View) 75mm Single Frame Photo



© Crown copyright and database rights (2018) OS (license No 0100058700)

Distance to nearest turbine: 32.28km Camera: Canon EOS 5D Mark II Focal length: 75mm Camera height: 1.5m Date: 21/12/2017 Time: 16:25

This image should be viewed at a comfortable arm's length (approx. 500mm).

Figure 14.7.111

Viewpoint 3 : Wick (path south of South View) 75mm Single Frame Photo (night)



© Crown copyright and database rights (2018) OS (license No 0100058700)

Distance to nearest turbine: 32.28km Camera: Canon EOS 5D Mark II Focal length: 75mm Camera height: 1.5m Date: 21/12/2017 Time: 16:25

This image should be viewed at a comfortable arm's length (approx. 500mm).

Figure 14.7.11m

Viewpoint 3 : Wick (path south of South View) 75mm Single Frame Photomontage (night–Model 4f)



© Crown copyright and database rights (2018) OS (license No 0100058700)


Distance to nearest turbine: 31.92km Camera: Canon EOS 5D Mark II Focal length: 75mm Camera height: 1.5m Date: 21/12/2017 Time: 16:25

This image should be viewed at a comfortable arm's length (approx. 500mm).

Figure 14.7.11n

Viewpoint 3 : Wick (path south of South View) 75mm Single Frame Photomontage (night–Model 2)

04_06/2018|160969_WDA|180604_160969_WDA_LVIA_SNH_THC_COMB_REV.G



OS reference	337892 E 950970 N	Horizontal field of view	90° (cylindrical projection)	Camera height	1.5 m AGL
Elevation	12 m AOD	Principal distance	522 mm		
Direction of view	170°	Paper size	841 x 297 mm (half A1)		
Nearest turbine	See Wirelines	Correct printed image size	820 x 130 mm		

Figure 14.7.11o
Viewpoint 3 : Wick (path south of South View) Cumulative Wirelines (Model 2 and 3 Layouts)
© Crown copyright and database rights (2018) OS (license No 0100058708)