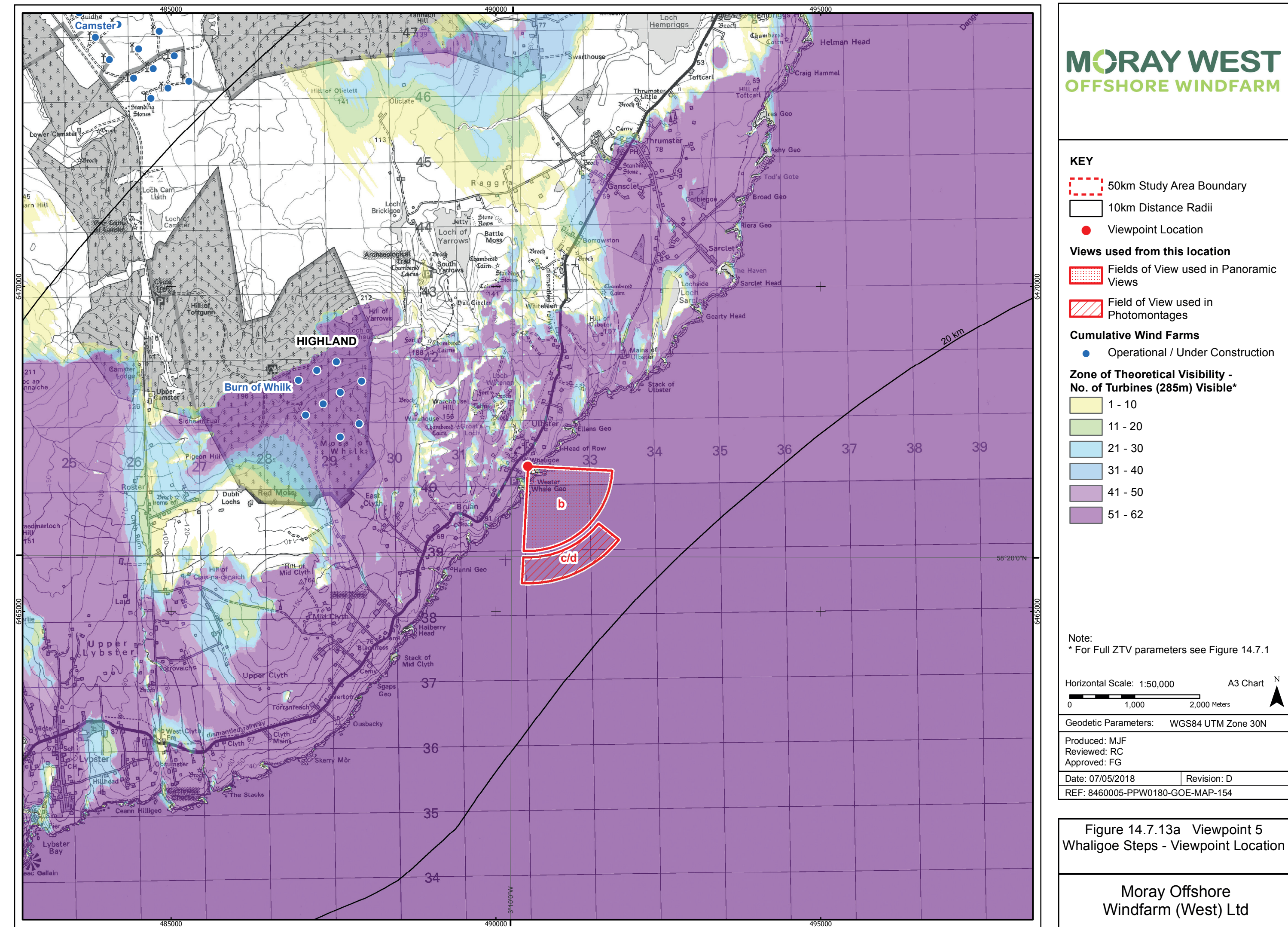
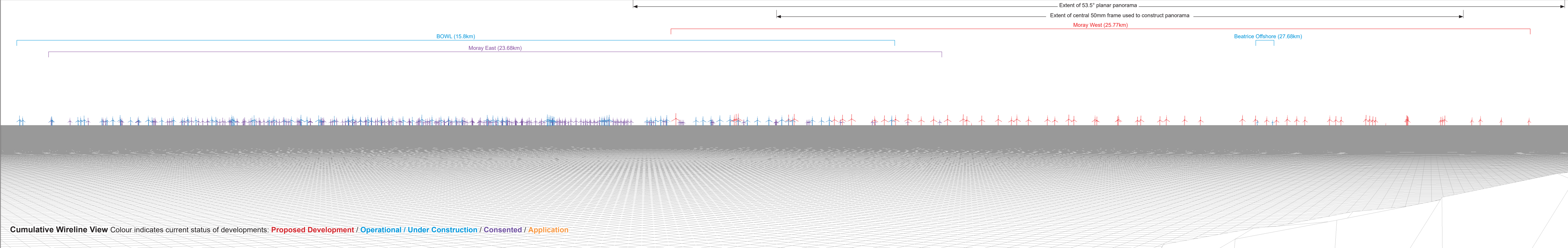
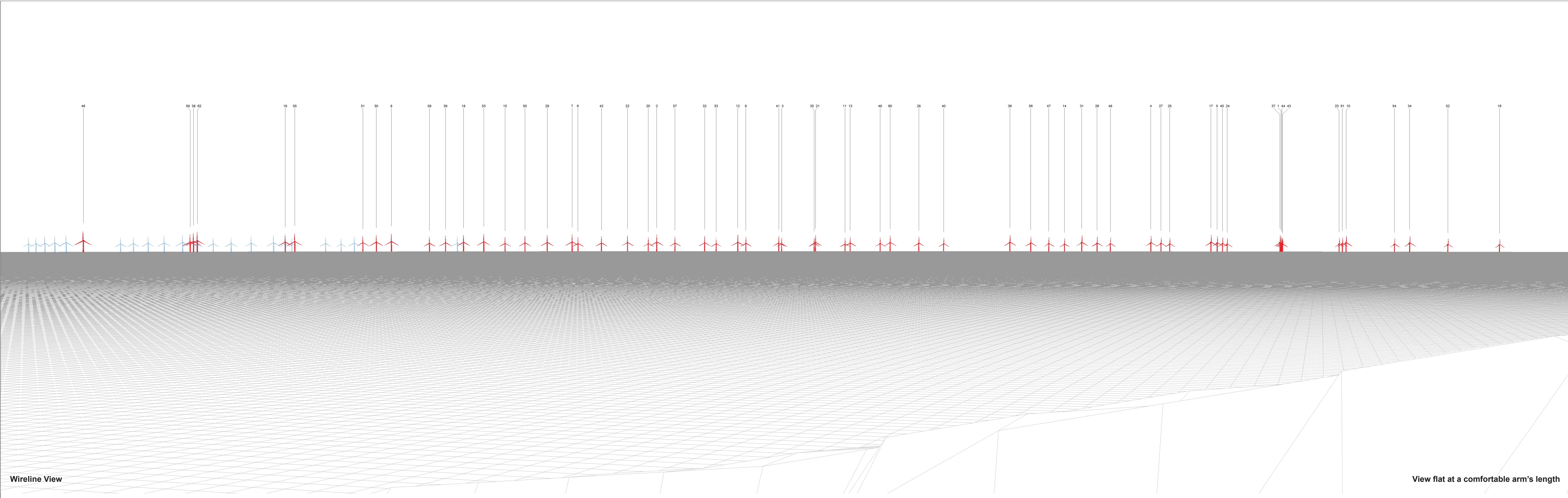


FOV shown in included Highland Council 75mm Views





04 / 06 / 2018 1160969.WDA 180604_160969.WDA LVIA_SNH_THC_COMB_REV.G



Wireline View

View flat at a comfortable arm's length

OS reference	332051 E 940296 N	Horizontal field of view	53.5° (planar projection)	Camera height	1.5 m AGL
Elevation	63 m AOD	Principal distance	812.5 mm		
Direction of view	161°	Paper size	841 x 297 mm (half A1)		
Nearest turbine	25.77 km	Correct printed image size	820 x 260 mm		

Figure 14.7.13c
Viewpoint 5 : Whaligoe Steps Wireline

© Crown copyright and database rights (2018) OS (license No 0100058708)

04 / 06 / 2018 | 180969_WDA | 180904_160989_WDA_LVIA_SNH_THC_COMB_REV0



Photomontage

View flat at a comfortable arm's length

OS reference	332051 E 940296 N	Horizontal field of view	53.5° (planar projection)	Camera	Canon EOS 5D Mark II
Elevation	63 m AOD	Principal distance	812.5 mm	Lens	EF50mm f/1.4 USM
Direction of view	161°	Paper size	841 x 297 mm (half A1)	Camera height	1.5 m AGL
Nearest turbine	25.77 km	Correct printed image size	820 x 260 mm	Date & time taken	03/09/2011 13:53

Figure 14.7.13d
Viewpoint 5 : Whaligoe Steps Photomontage

© Crown copyright and database rights (2018) OS (license No 0100058708)



© Crown copyright and database rights (2018) OS (license No 0100058700)

Distance to nearest turbine: 25.77km Camera: Canon EOS 5D Mark II Focal length: 75mm Camera height: 1.5m Date: 03/09/2011 Time: 13:53

This image should be viewed at a comfortable arm's length (approx. 500mm).

Figure 14.7.13e

Viewpoint 5 : Whaligoe Steps 75mm Single Frame Photomontage