

# MORAY WEST OFFSHORE WINDFARM

## KEY

- 50km Study Area Boundary
- 10km Distance Radii
- Viewpoint Location

Views used from this location

Fields of View used in Panoramic Views

## Zone of Theoretical Visibility - No. of Turbines (285m) Visible\*

- 1 - 10
- 11 - 20
- 21 - 30
- 31 - 40
- 41 - 50
- 51 - 62

Note:  
\* For Full ZTV parameters see Figure 14.7.1

Horizontal Scale: 1:50,000 A3 Chart

0 1,000 2,000 Meters

Geodetic Parameters: WGS84 UTM Zone 30N

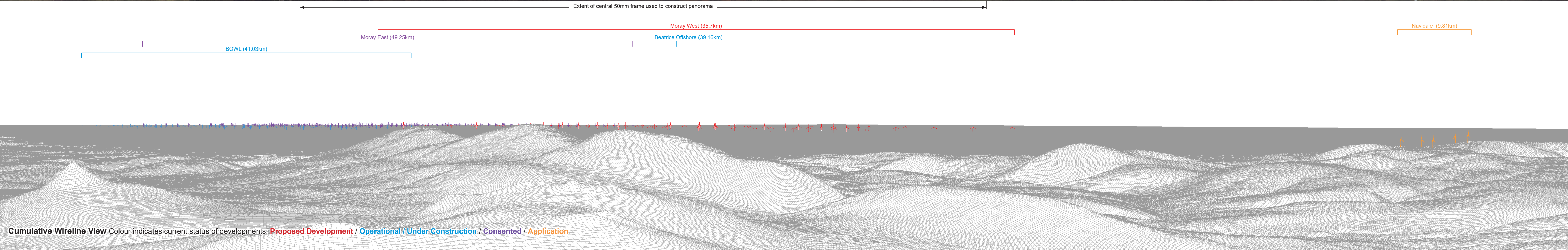

Produced: MJF  
Reviewed: RC  
Approved: FG

Date: 07/05/2018 Revision: D  
REF: 8460005-PPW0180-GOE-MAP-160

Figure 14.7.19a Viewpoint 10  
Morven - Viewpoint Location

Moray Offshore  
Windfarm (West) Ltd






OS reference	300482 E 928539 N	Horizontal field of view	90° (cylindrical projection)	Camera	Canon EOS 5D Mark II
Elevation	706 m AOD	Principal distance	522 mm	Lens	EF50mm f/1.4 USM
Direction of view	120°	Paper size	841 x 297 mm (half A1)	Camera height	1.5 m AGL
Nearest turbine	35.7 km	Correct printed image size	820 x 130 mm	Date & time taken	05/09/2011 13:06

**Figure 14.7.19c**  
**Viewpoint 10 : Morven** Panorama with Cumulative Wireline (view 2 of 4)  
© Crown copyright and database rights (2018) OS (license No 0100058708)



Baseline View

This image provides landscape and visual context only



Cumulative Wireline View Colour indicates current status of developments: Proposed Development / Operational / Under Construction / Consented / Application


OS reference	300482 E 928539 N	Horizontal field of view	90° (cylindrical projection)	Camera	Canon EOS 5D Mark II
Elevation	706 m AOD	Principal distance	522 mm	Lens	EF50mm f/1.4 USM
Direction of view	210°	Paper size	841 x 297 mm (half A1)	Camera height	1.5 m AGL
Nearest turbine	35.7 km	Correct printed image size	820 x 130 mm	Date & time taken	05/09/2011 13:06

Figure 14.7.19d  
Viewpoint 10 : Morven Panorama with Cumulative Wireline (view 3 of 4)




Baseline View

This image provides landscape and visual context only



Cumulative Wireline View Colour indicates current status of developments: Proposed Development / Operational / Under Construction / Consented / Application



Distance to nearest turbine: 35.7km Camera: Canon EOS 5D Mark II Focal length: 75mm Camera height: 1.5m Date: 05/09/2011 Time: 13:06

This image should be viewed at a comfortable arm's length (approx. 500mm).

**Figure 14.7.19f**  
**Viewpoint 10 : Morven 75mm Single Frame Wireline**

© Crown copyright and database rights (2018) OS (license No 0100058709)



© Crown copyright and database rights (2018) OS (license No 0100058708)

Distance to nearest turbine: 35.7km Camera: Canon EOS 5D Mark II Focal length: 75mm Camera height: 1.5m Date: 05/09/2011 Time: 13:06

This image should be viewed at a comfortable arm's length (approx. 500mm).

**Figure 14.7.19g**

**Viewpoint 10 : Morven 75mm Single Frame Photo**