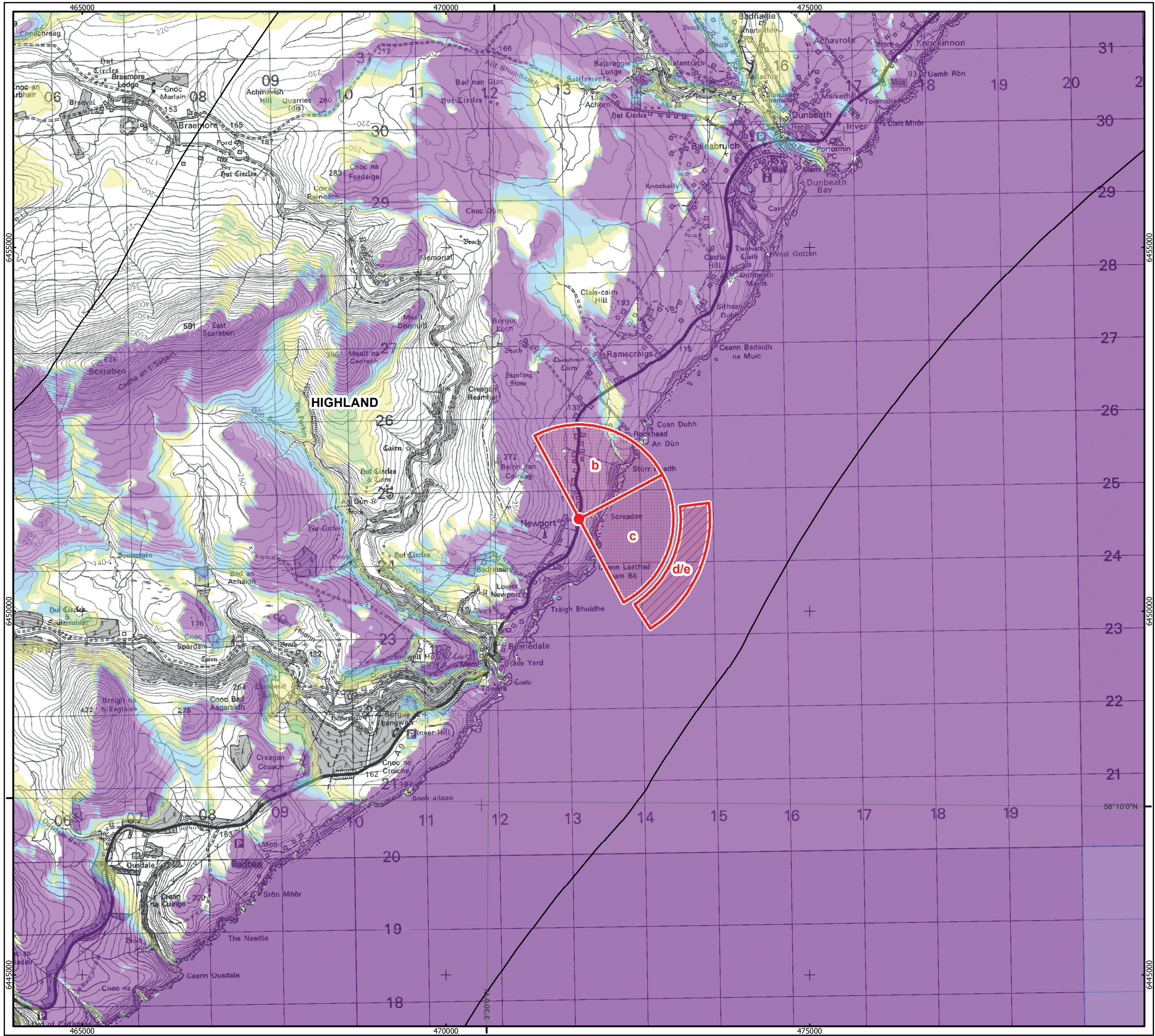


Grid Ref **313153 924611** Distance to nearest turbine **23.2km** AOD **142.5m**

FOV shown in included Highland Council 75mm Views

Viewpoint taken at junction with minor road off A9 at Newport on stretch of A9 between Berriedale and Borgue.



MORAY WEST OFFSHORE WINDFARM

KEY

50km Study Area Boundary

10km Distance Radii

Viewpoint Location

Views used from this location

Fields of View used in Panoramic Views

Field of View used in Photomontages

Zone of Theoretical Visibility - No. of Turbines (285m) Visible*

1 - 10

11 - 20

21 - 30

31 - 40

41 - 50

51 - 62

Note:

* For Full ZTV parameters see Figure 14.7.1

Horizontal Scale: 1:50,000

0 1,000 2,000 Meters

A3 Chart

Geodetic Parameters: WGS84 UTM Zone 30N

Produced: MJF

Reviewed: RC

Approved: FG


Date: 07/05/2018

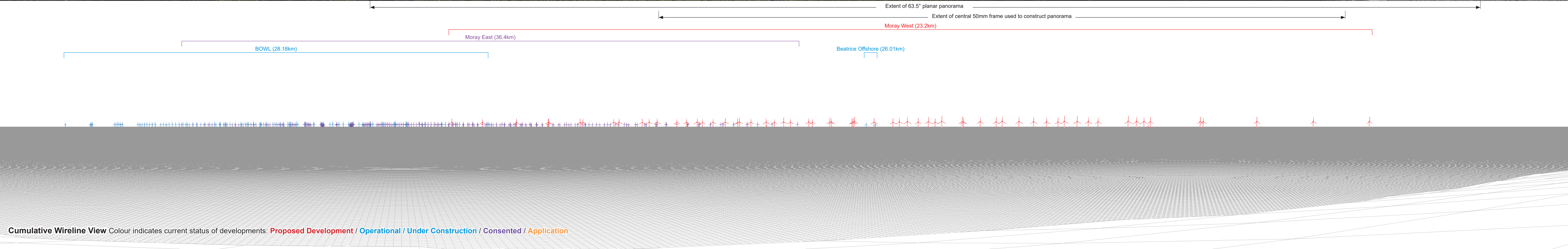
Revision: D

REF: 8460005-PPW0180-GOE-MAP-161

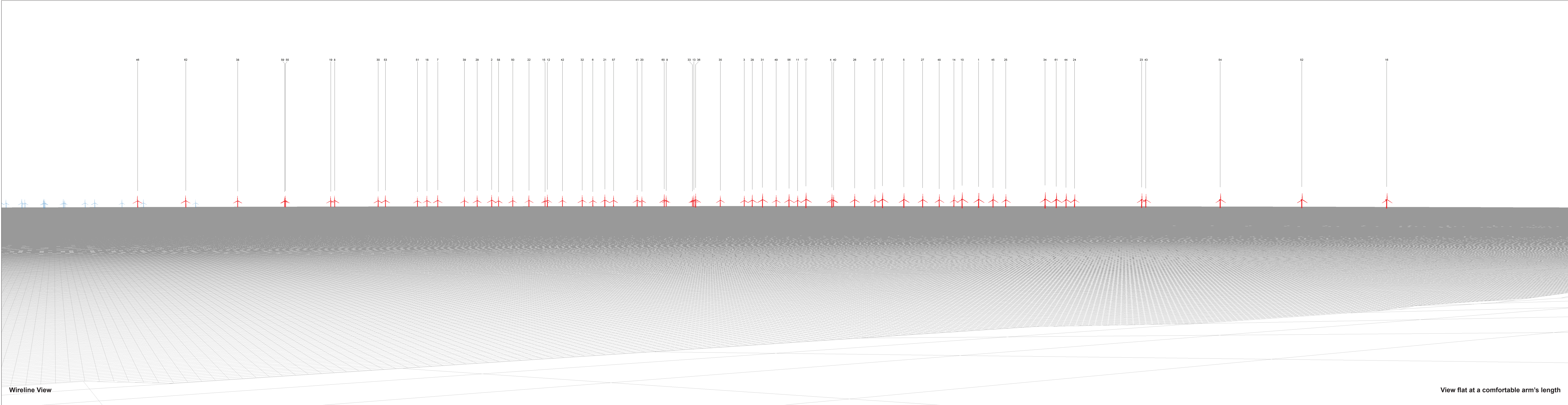
Figure 14.7.20a Viewpoint 11
Berriedale (A9) - Viewpoint Location

Moray Offshore
Windfarm (West) Ltd





04/06/2018 160969_WDA\160969_WDA_LVA_SNL_THC_COMB_REV.G



OS reference	313153 E 924611 N	Horizontal field of view	63.5° (planar projection)	Camera height	1.5 m AGL
Elevation	142.5 m AOD	Principal distance	812.5 mm		
Direction of view	120°	Paper size	1027.7 x 297 mm		
Nearest turbine	23.2 km	Correct printed image size	1006.7 x 260 mm		

Figure 14.7.20d
Viewpoint 11 : Berriedale (A9) Wireline (63.5° HFOV)
© Crown copyright and database rights 2017 Ordnance Survey 0100031673

04/09/2018 160859_WDA 160859_WDA_LVA_SNI_THC_COMB_REV.G



Photomontage

View flat at a comfortable arm's length

OS reference	313153 E 924611 N	Horizontal field of view	63.5° (planar projection)	Camera	Canon EOS 5D Mark II
Elevation	142.5 m AOD	Principal distance	812.5 mm	Lens	EF50mm f/1.4 USM
Direction of view	120°	Paper size	1027.7 x 297 mm	Camera height	1.5 m AGL
Nearest turbine	23.2 km	Correct printed image size	1006.7 x 260 mm	Date & time taken	04/09/2011 12:28

Figure 14.7.20e
Viewpoint 11 : Berriedale (A9) Photomontage (63.5° HFOV)
© Crown copyright and database rights 2017 Ordnance Survey 0100031673



Distance to nearest turbine: 23.2km Camera: Canon EOS 5D Mark II Focal length: 75mm Camera height: 1.5m Date: 04/09/2011 Time: 12:28

This image should be viewed at a comfortable arm's length (approx. 500mm).

Figure 14.7.20f

Viewpoint 11 : Berriedale (A9) 75mm Single Frame Photomontage