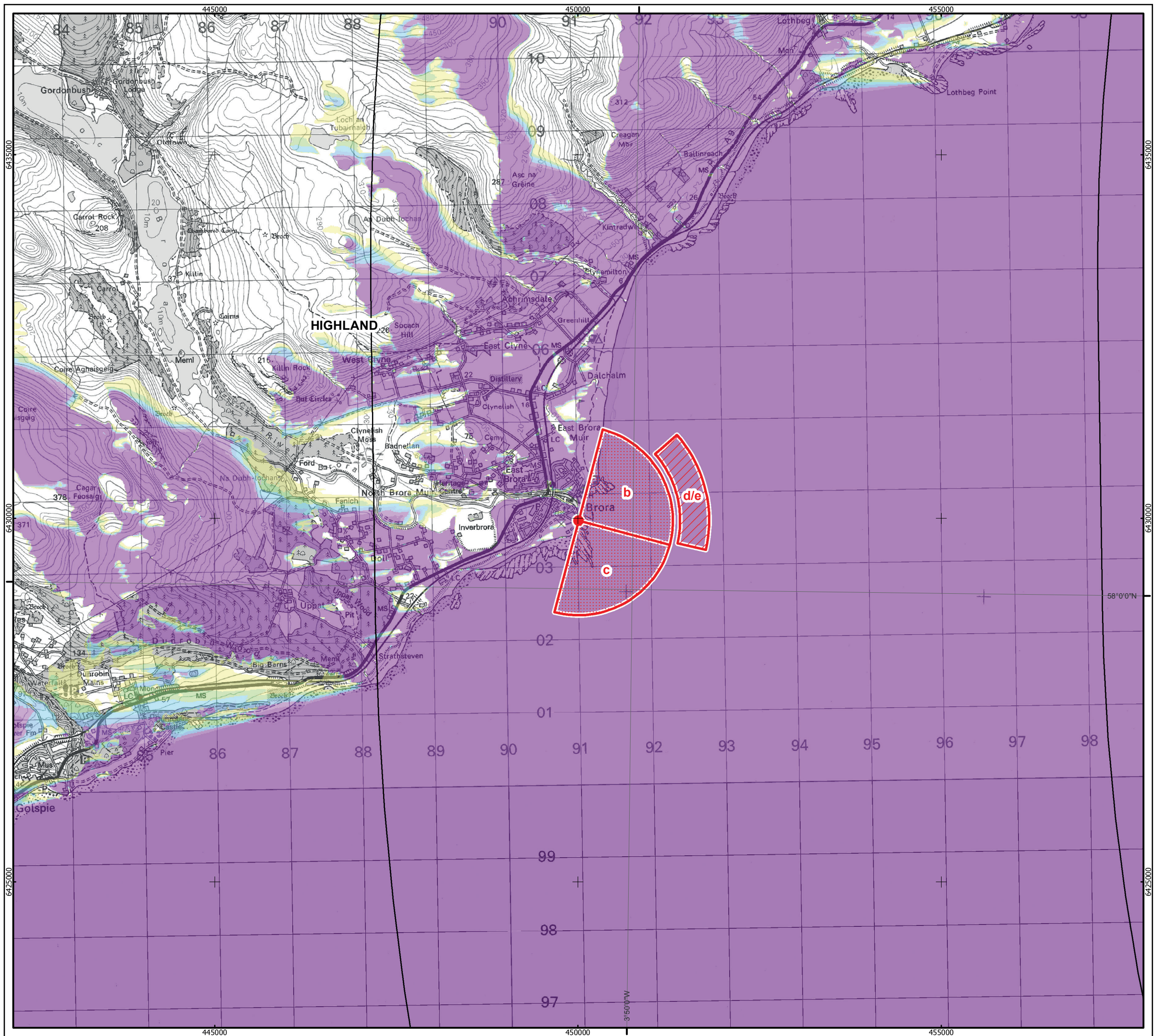


On the south side of the River Brora head out to the coast along Salt Street to the public parking area. The viewpoint is located adjacent to the interpretative signage near the picnic tables on the grassy area.



MORAY WEST OFFSHORE WINDFARM

KEY

50km Study Area Boundary

10km Distance Radii

Viewpoint Location

Views used from this location

Fields of View used in Panoramic Views

Field of View used in Photomontages

Zone of Theoretical Visibility -
No. of Turbines (285m) Visible*

1 - 10

11 - 20

21 - 30

31 - 40

41 - 50

51 - 62

Note:

* For Full ZTV parameters see Figure 14.7.1

Horizontal Scale: 1:50,000

0 1,000 2,000 Meters

Geodetic Parameters: WGS84 UTM Zone 30N

Produced: MJF
Reviewed: RC
Approved: FG

Date: 07/05/2018
Revision: D
REF: 8460005-PPW0180-GOE-MAP-163

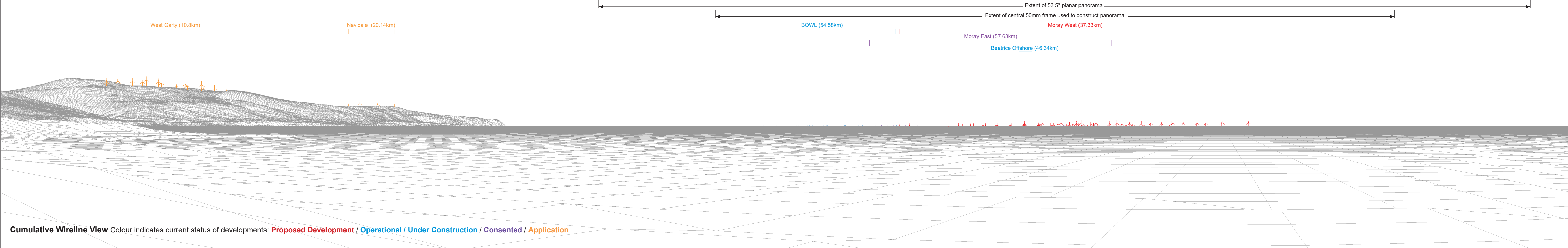
Figure 14.7.22a Viewpoint 13a
Brora (picnic area off Salt Street) -
Viewpoint Location

Moray Offshore
Windfarm (West) Ltd



Baseline View (BOWL has been photomontaged into this view)

This image provides landscape and visual context only




OS reference	291013 E 903634 N	Horizontal field of view	90° (cylindrical projection)	Camera	Canon EOS 6D
Elevation	5 m AOD	Principal distance	522 mm	Lens	EF50mm f/1.4 USM
Direction of view	65°	Paper size	841 x 297 mm (half A1)	Camera height	1.5 m AGL
Nearest turbine	37.33 km	Correct printed image size	820 x 130 mm	Date & time taken	15/10/2017 11:10

Figure 14.7.22b
Viewpoint 13a : Brora (picnic area off Salt Street) Panorama with Cumulative Wireline (view 1 of 2)




Baseline View

This image provides landscape and visual context only



Cumulative Wireline View Colour indicates current status of developments: Proposed Development / Operational / Under Construction / Consented / Application

04 / 06 / 2018 | 160969_WDA | 180604_160969_WDA LVIA_SNH_THC_COMB_REV.G



04_06/2018|180989_WDA|180904_160989_WDA_LVIA_SNH_THC_COMB_REV0

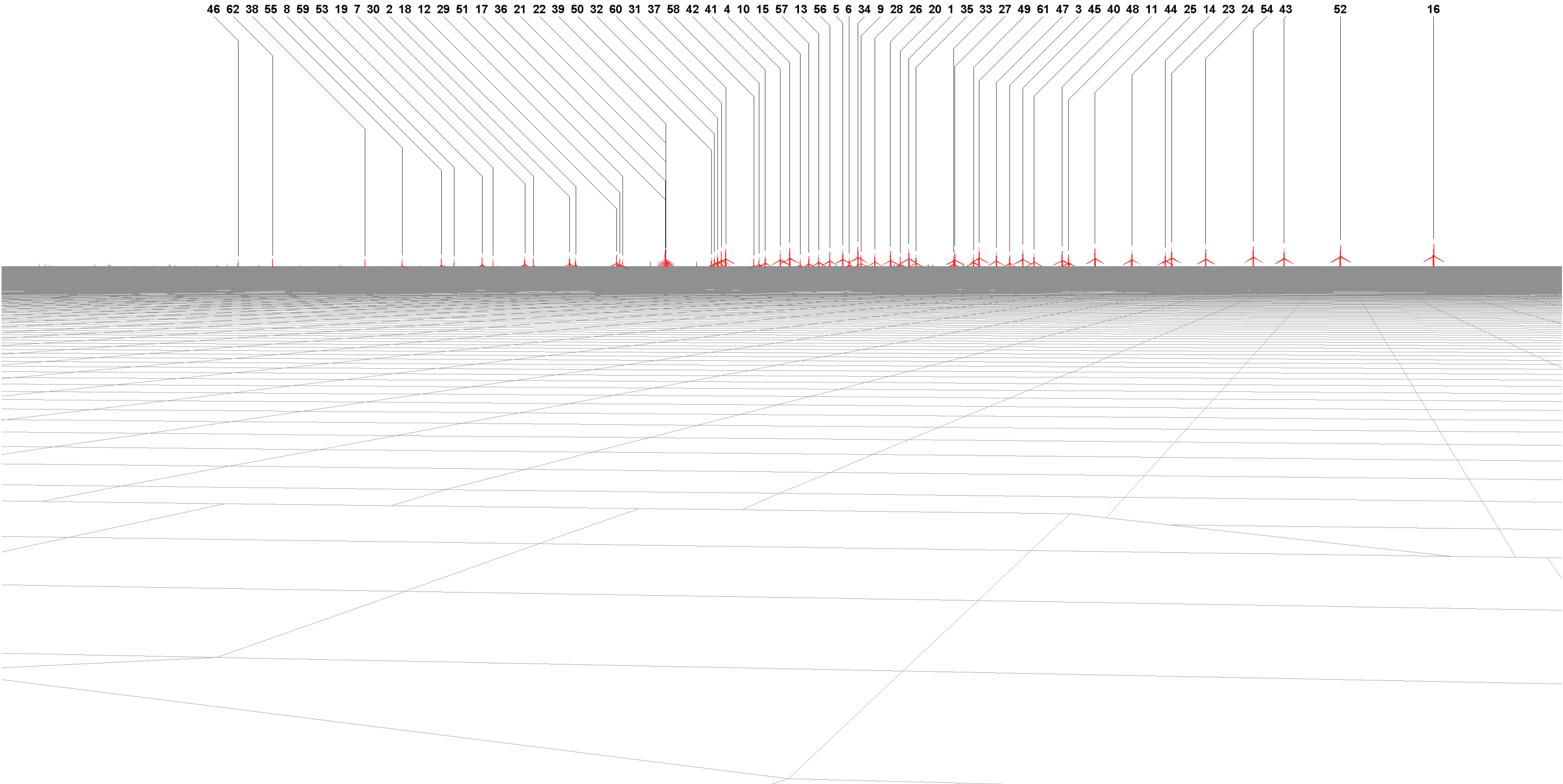


Photomontage

View flat at a comfortable arm's length

OS reference	291013 E 903634 N	Horizontal field of view	53.5° (planar projection)	Camera	Canon EOS 6D
Elevation	5 m AOD	Principal distance	812.5 mm	Lens	EF50mm f/1.4 USM
Direction of view	81°	Paper size	841 x 297 mm (half A1)	Camera height	1.5 m AGL
Nearest turbine	37.33 km	Correct printed image size	820 x 260 mm	Date & time taken	15/10/2017 11:10

Figure 14.7.22e
Viewpoint 13a : Brora (picnic area off Salt Street) Photomontage



Distance to nearest turbine: 37.33km Camera: Canon EOS 6D Focal length: 75mm Camera height: 1.5m Date: 15/10/2017 Time: 11:10

This image should be viewed at a comfortable arm's length (approx. 500mm).

Viewpoint 13a : Brora (picnic area off Salt Street) 75mm Single Frame Wireline

Figure 14.7.22f

© Crown copyright and database rights (2018) OS (license No 0100058700)



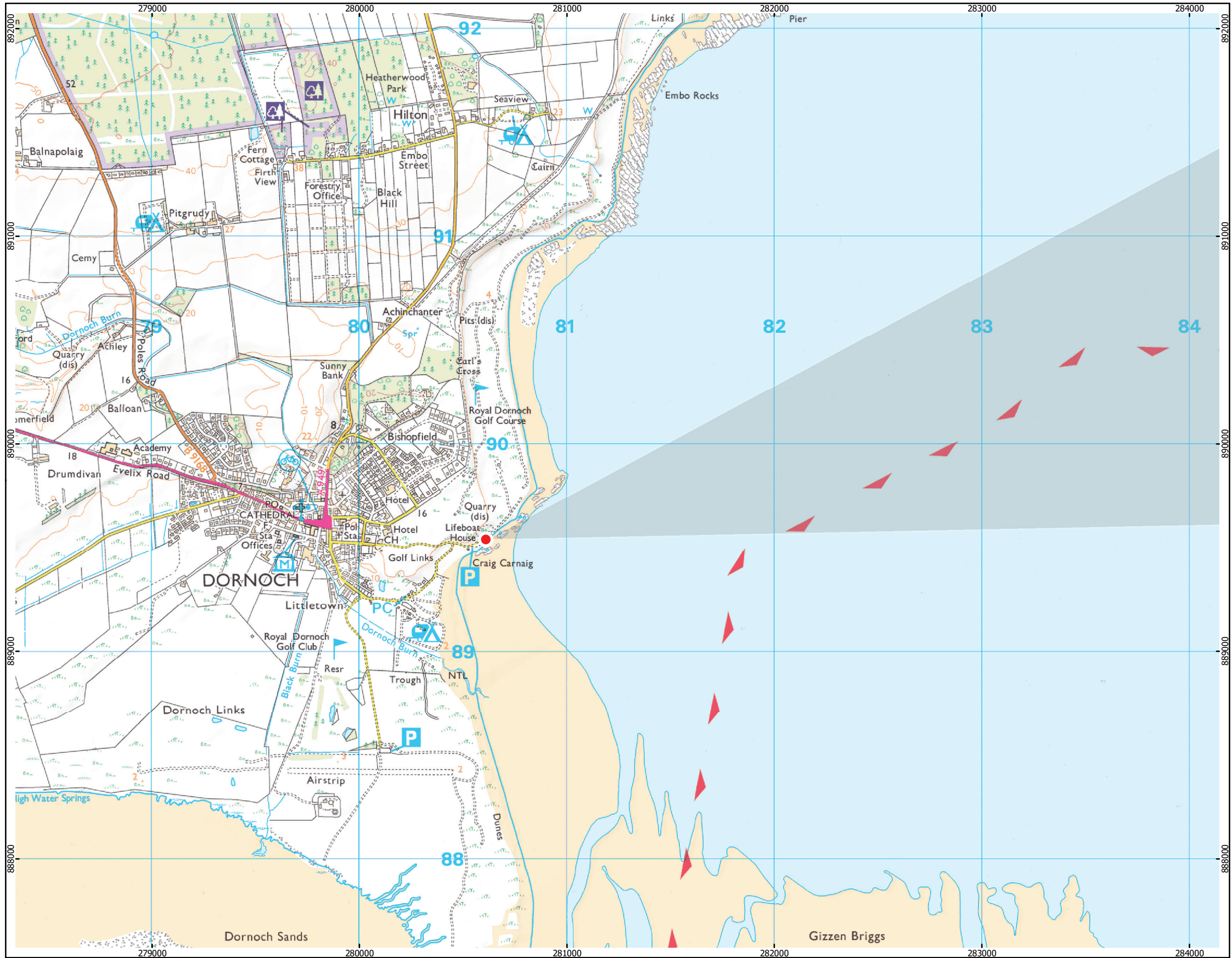
© Crown copyright and database rights (2018) OS (license No 0100058700)

Distance to nearest turbine: 37.33km Camera: Canon EOS 6D Focal length: 75mm Camera height: 1.5m Date: 15/10/2017 Time: 11:10

This image should be viewed at a comfortable arm's length (approx. 500mm).

Figure 14.7.22g

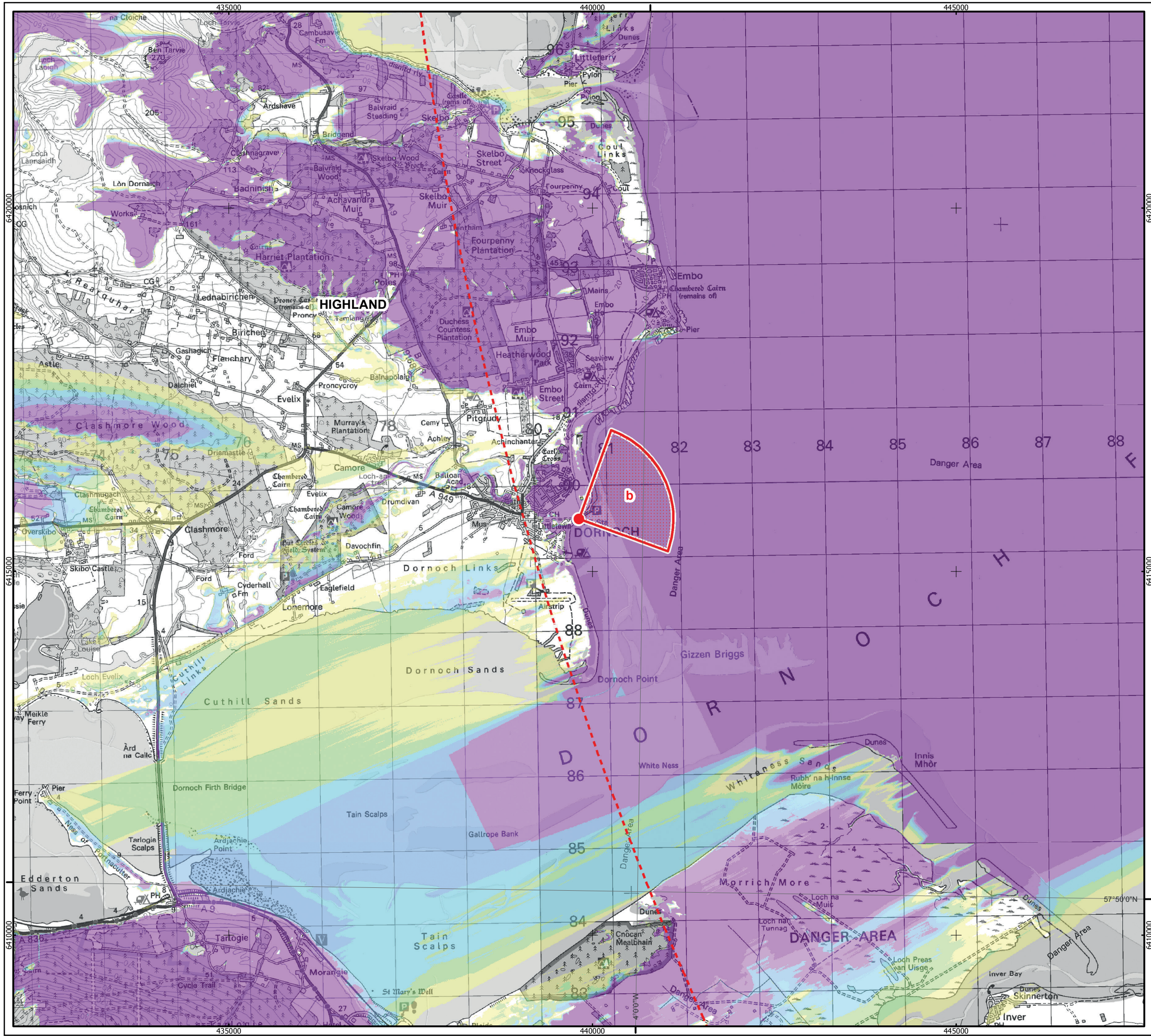
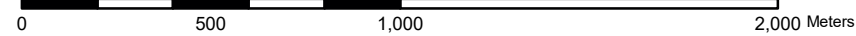
Viewpoint 13a : Brora (picnic area off Salt Street) 75mm Single Frame Photo



Grid Ref **280610 889539** Distance to nearest turbine **49.47km** AOD **6.5m**

FOV shown in included Highland Council 75mm Views

Make your way to the beach parking along Golf Road or Beach Road. Viewpoint is located at north end of parking on grassy area close to beach access.



MORAY WEST OFFSHORE WINDFARM

KEY

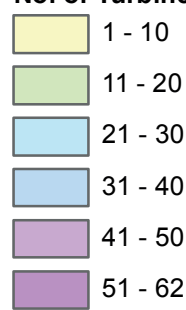
50km Study Area Boundary

Viewpoint Location

Views used from this location

Fields of View used in Panoramic Views

Zone of Theoretical Visibility - No. of Turbines (285m) Visible*



Note:
* For Full ZTV parameters see Figure 14.7.1

Horizontal Scale: 1:50,000 A3 Chart
0 1,000 2,000 Meters


Geodetic Parameters: WGS84 UTM Zone 30N

Produced: MJF
Reviewed: RC
Approved: FG

Date: 07/05/2018 Revision: D
REF: 8460005-PPW0180-GOE-MAP-164

Figure 14.7.23a Viewpoint 13b
Dornoch (beach parking) - Viewpoint
Location


Moray Offshore
Windfarm (West) Ltd



OS reference	280610 E 889539 N	Horizontal field of view	90° (cylindrical projection)	Camera	Canon EOS 6D
Elevation	6.5 m AOD	Principal distance	522 mm	Lens	EF50mm f/1.4 USM
Direction of view	70°	Paper size	841 x 297 mm (half A1)	Camera height	1.5 m AGL
Nearest turbine	49.47 km	Correct printed image size	820 x 130 mm	Date & time taken	15/10/2017 10:46

Figure 14.7.23b
Viewpoint 13b : Dornoch (beach parking) Panorama with Cumulative Wireline
© Crown copyright and database rights (2018) OS (license No 0100058708)

17 19 2 37 30 36 12 18 10 31 21 29 34 4 60 22 51 5 32 39 1 56 41 50 42 13 26 61 58 57 28 27 15 9 45 6 35 47 44 20 49 48 33 23 40 25 3 54 11 24 14 52 43 16



Distance to nearest turbine: 49.47km Camera: Canon EOS 6D Focal length: 75mm Camera height: 1.5m Date: 15/10/2017 Time: 10:46

This image should be viewed at a comfortable arm's length (approx. 500mm).

Viewpoint 13b : Dornoch (beach parking) 75mm Single Frame Wireline

Figure 14.7.23c

© Crown copyright and database rights (2018) OS (license No 0100058700)



© Crown copyright and database rights (2018) OS (license No 0100058708)

Distance to nearest turbine: 49.47km Camera: Canon EOS 6D Focal length: 75mm Camera height: 1.5m Date: 15/10/2017 Time: 10:46

This image should be viewed at a comfortable arm's length (approx. 500mm).

Figure 14.7.23d

Viewpoint 13b : Dornoch (beach parking) 75mm Single Frame Photo