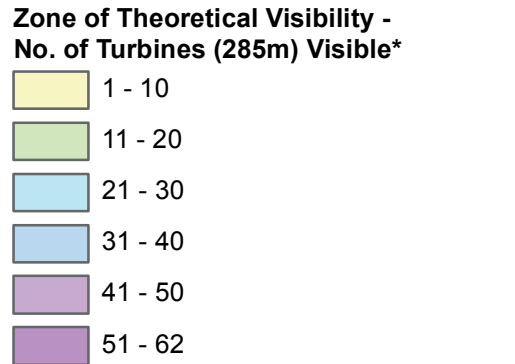


MORAY WEST  
OFFSHORE WINDFARM

- KEY**
- Offshore Export Cable Corridor
  - Offshore Export Cable Corridor
  - 50km Study Area Boundary
  - 10km Distance Radii
  - Viewpoint Location
- Views used from this location**
- Fields of View used in Panoramic Views
- Cumulative Wind Farms**
- Operational / Under Construction



Note:  
\* For Full ZTV parameters see Figure 14.7.1

Horizontal Scale: 1:50,000 A3 Chart  
0 1,000 2,000 Meters

Geodetic Parameters: WGS84 UTM Zone 30N

Produced: MJF  
Reviewed: RC  
Approved: FG

Date: 07/05/2018 Revision: D  
REF: 8460005-PPW0180-GOE-MAP-174

Figure 14.7.33a Viewpoint 23  
Portsoy - Viewpoint Location

Moray Offshore  
Windfarm (West) Ltd


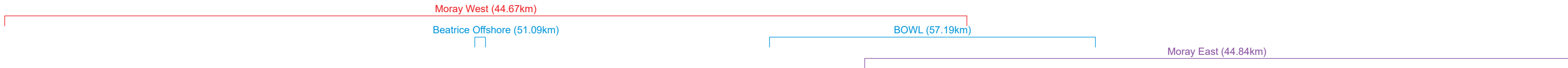




Baseline View (BOWL has been photomontaged into this view)

This image provides landscape and visual context only

Extent of central 50mm frame used to construct panorama



Cumulative Wireline View Colour indicates current status of developments: Proposed Development / Operational / Under Construction / Consented / Application

OS reference	359071 E 866382 N	Horizontal field of view	90° (cylindrical projection)	Camera	Canon EOS 5D Mark II
Elevation	9 m AOD	Principal distance	522 mm	Lens	EF50mm f/1.4 USM
Direction of view	335°	Paper size	841 x 297 mm (half A1)	Camera height	1.5 m AGL
Nearest turbine	44.67 km	Correct printed image size	820 x 130 mm	Date & time taken	06/09/2011 12:26

Figure 14.7.33b  
Viewpoint 23 : Portsoy Panorama with Cumulative Wireline

© Crown copyright and database rights (2018) OS (license No 0100058708)