





**KEY**

 50km Study Area Boundary


 10km Distance Radii

 Viewpoint Location

**Views used from this location**



 Fields of View used in Panoramic Views

**Zone of Theoretical Visibility - No. of Turbines (285m) Visible\***

 41 - 50

 51 - 62

Note:  
\* For Full ZTV parameters see Figure 14.7.1

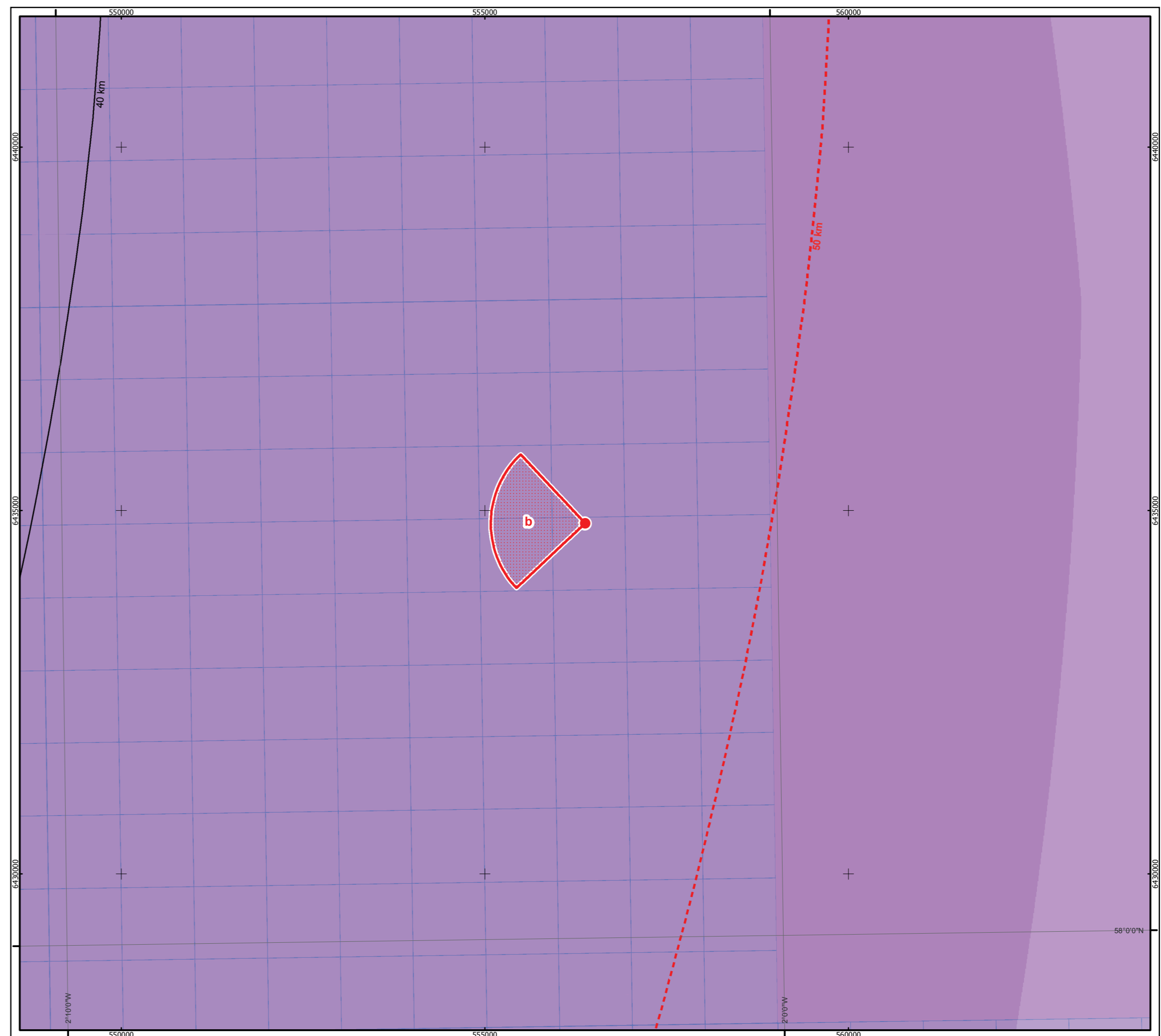
Horizontal Scale: 1:50,000      A3 Chart  
      


Geodetic Parameters: WGS84 UTM Zone 30N

Produced: MJF  
 Reviewed: RC  
 Approved: FG

Date: 07/05/2018      Revision: D  
 REF: 8460005-PPW0180-GOE-MAP-175

Figure 14.7.34a Viewpoint 24  
 Ferry Route (Kirkwall - Aberdeen) -  
 Viewpoint Location





**Cumulative Wireline View** Colour indicates current status of developments: **Proposed Development** / **Operational** / **Under Construction** / **Consented** / **Application**

This image provides landscape and visual context only

OS reference	<b>397455 E 906915 N</b>	Horizontal field of view	<b>90° (cylindrical projection)</b>	Camera height	<b>1.5 m AGL</b>
Elevation	<b>3 m AOD</b>	Principal distance	<b>522 mm</b>		
Direction of view	<b>277°</b>	Paper size	<b>841 x 297 mm (half A1)</b>		
Nearest turbine	<b>50.16 km</b>	Correct printed image size	<b>820 x 260 mm</b>		

**Figure 14.7.34b**  
**Viewpoint 24 : Ferry Route (Kirkwall–Aberdeen) Cumulative Wireline**

© Crown copyright and database rights (2018) OS (license No 0100058708)