

SCALE  
Magnetic Variation:

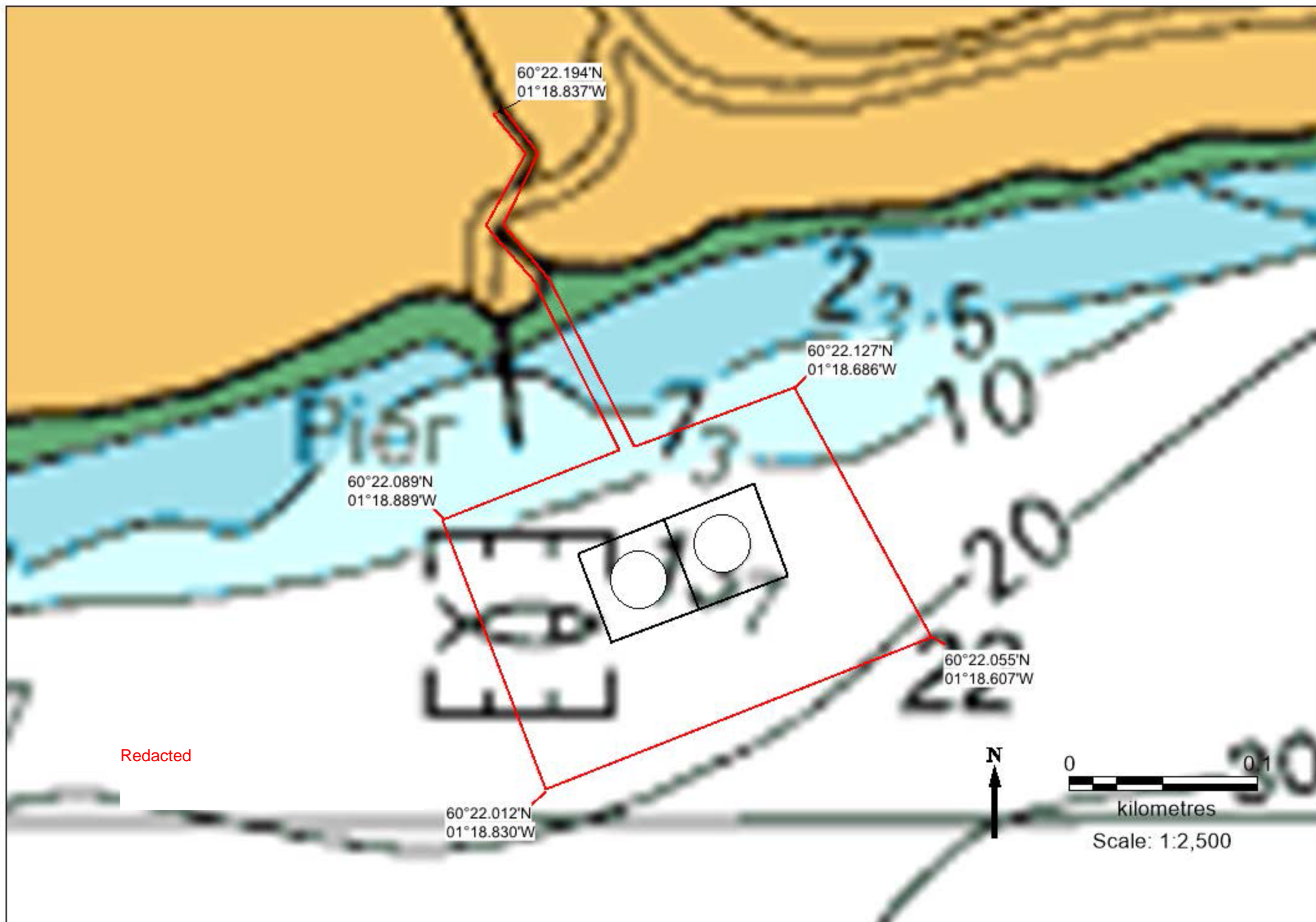
HORIZONTAL

Positions read from  
adjusted to 0.03 m  
and 0.12 minutes  
plotting on document  
Datum.

Redacted

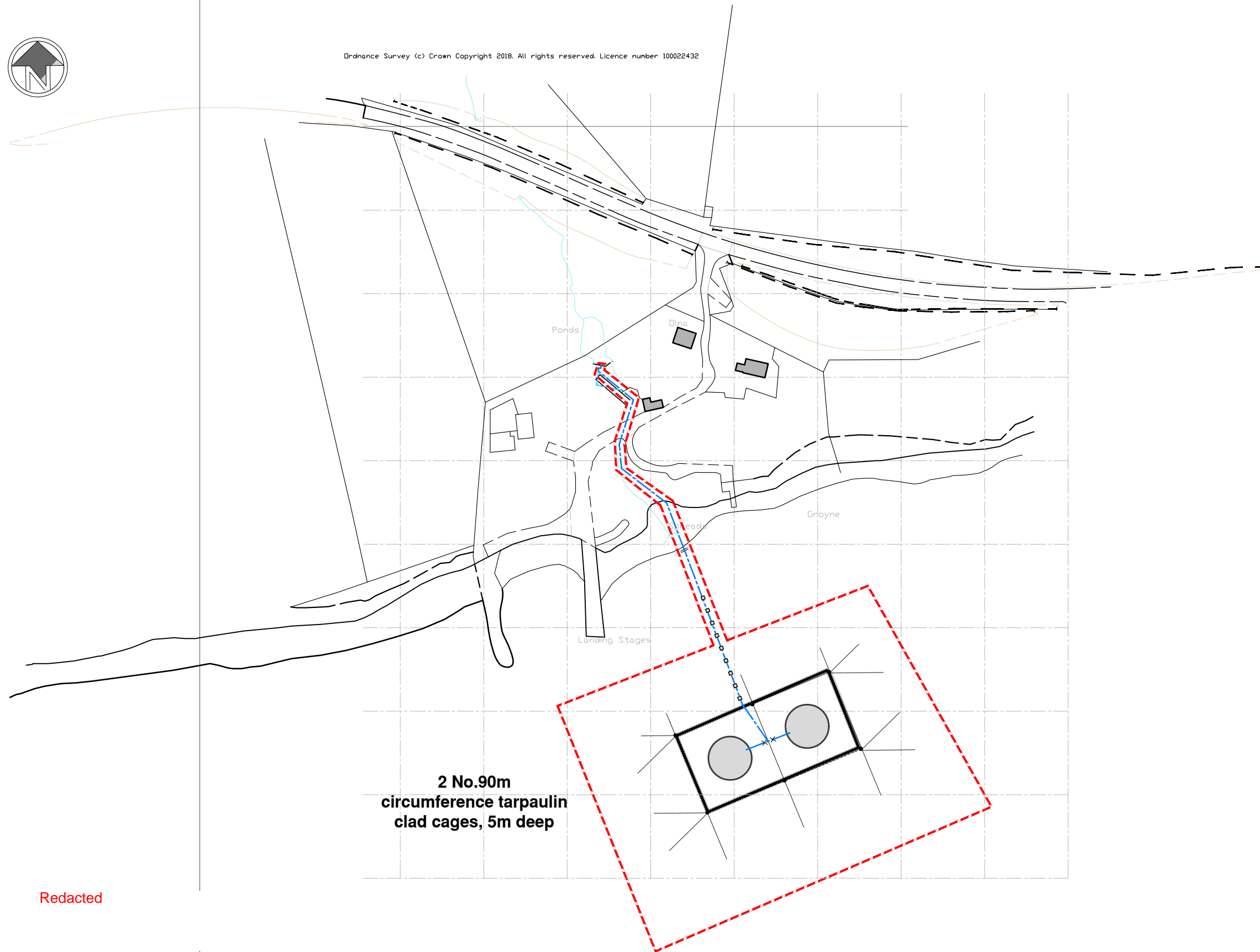
kilometres  
Scale 1:25,000





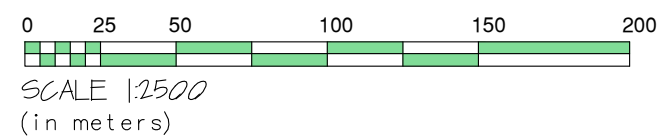


Ordnance Survey (c) Crown Copyright 2018. All rights reserved. Licence number 100022432

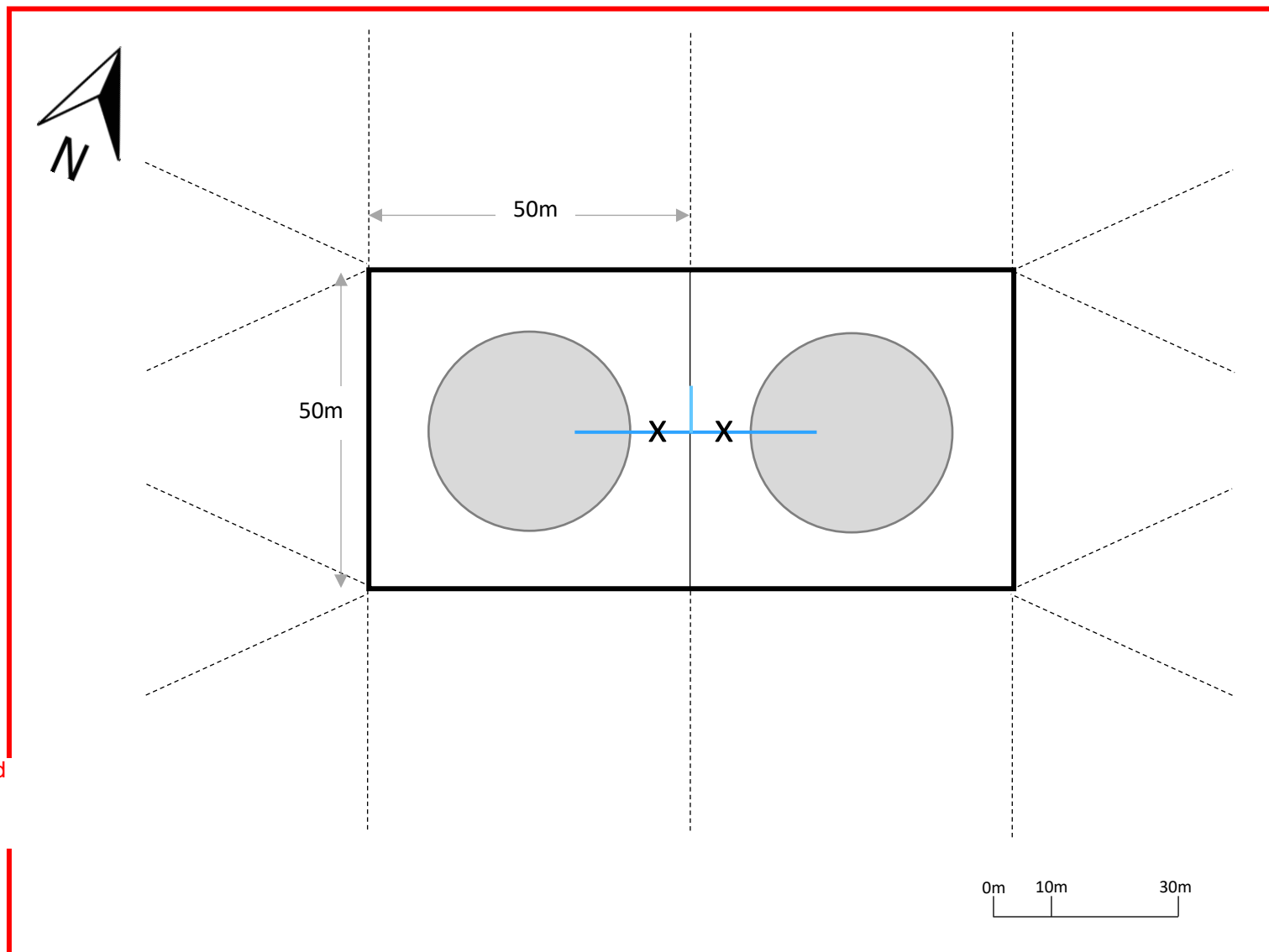


Redacted

**Location Plan**  
Scale 1:2500



Project	GREIG SEAFOOD FRESH WATER SITE OLNA NORTH	Date Drawn
		22.11.18
Title	LOCATION PLAN	Scale(s) @ A3
		1:2500
Drawing Status		Revision
For Inforamtion		-
Drawing Number		1513. 02



#### Moorings:

50m grid

Total length = 45m:  
 Rope = 20m Polysteel  
 Chain = 25m  
 Anchor = 750kg

#### Mooring containment area:

NW	60° 22.089'N
	01°18.889'W
NE	60° 22.127'N
	01°18.686'W
SE	60° 22.055'N
	01°18.607'W
SW	60° 22.012'N
	01°18.830'W

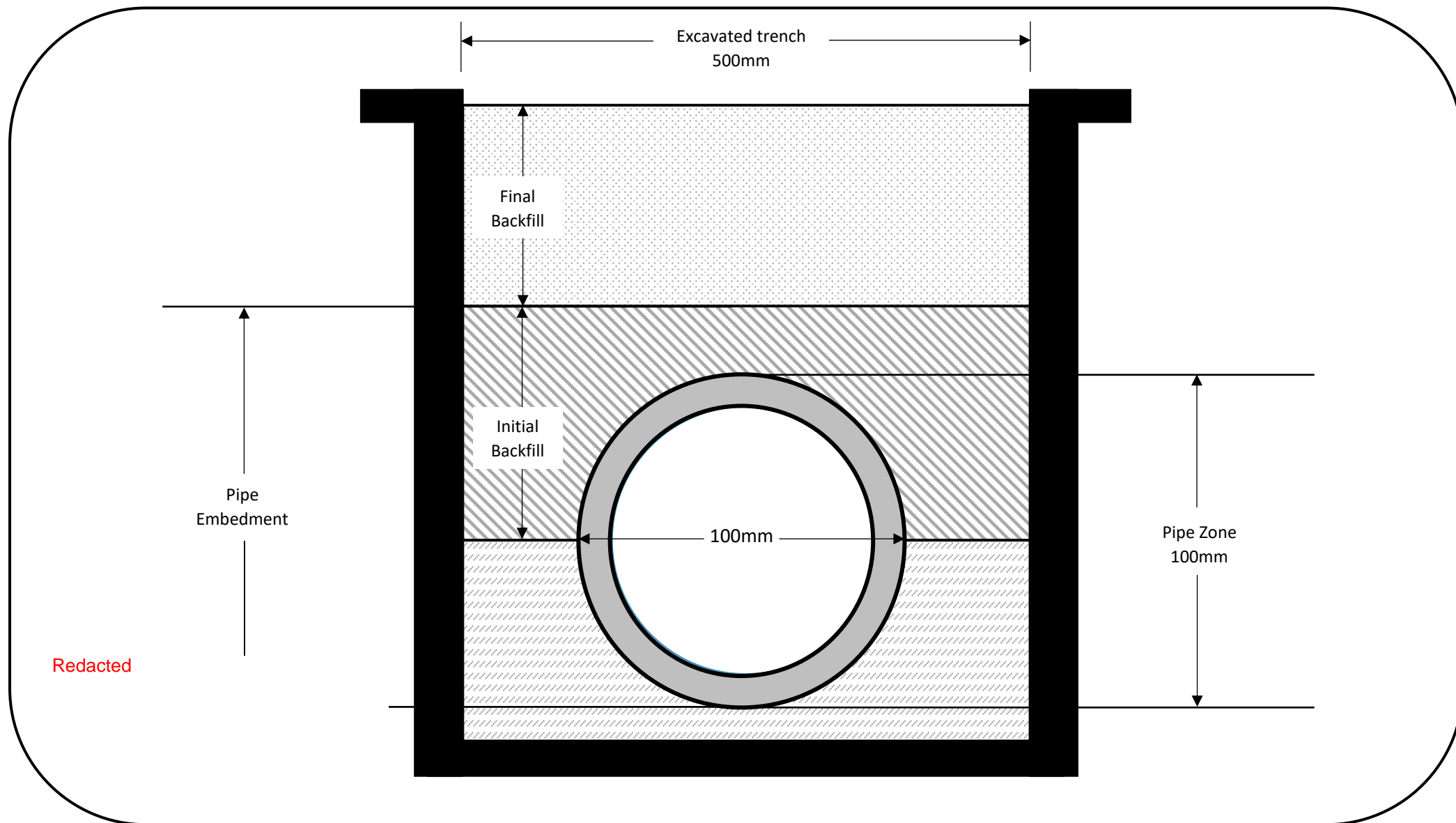


**Olna North, Swarbacks Minn, Shetland**

**23/11/2018**

Description:

Mooring plan for the proposed freshwater storage site at Olna North. Two 90m cages in a 50m grid



Redacted

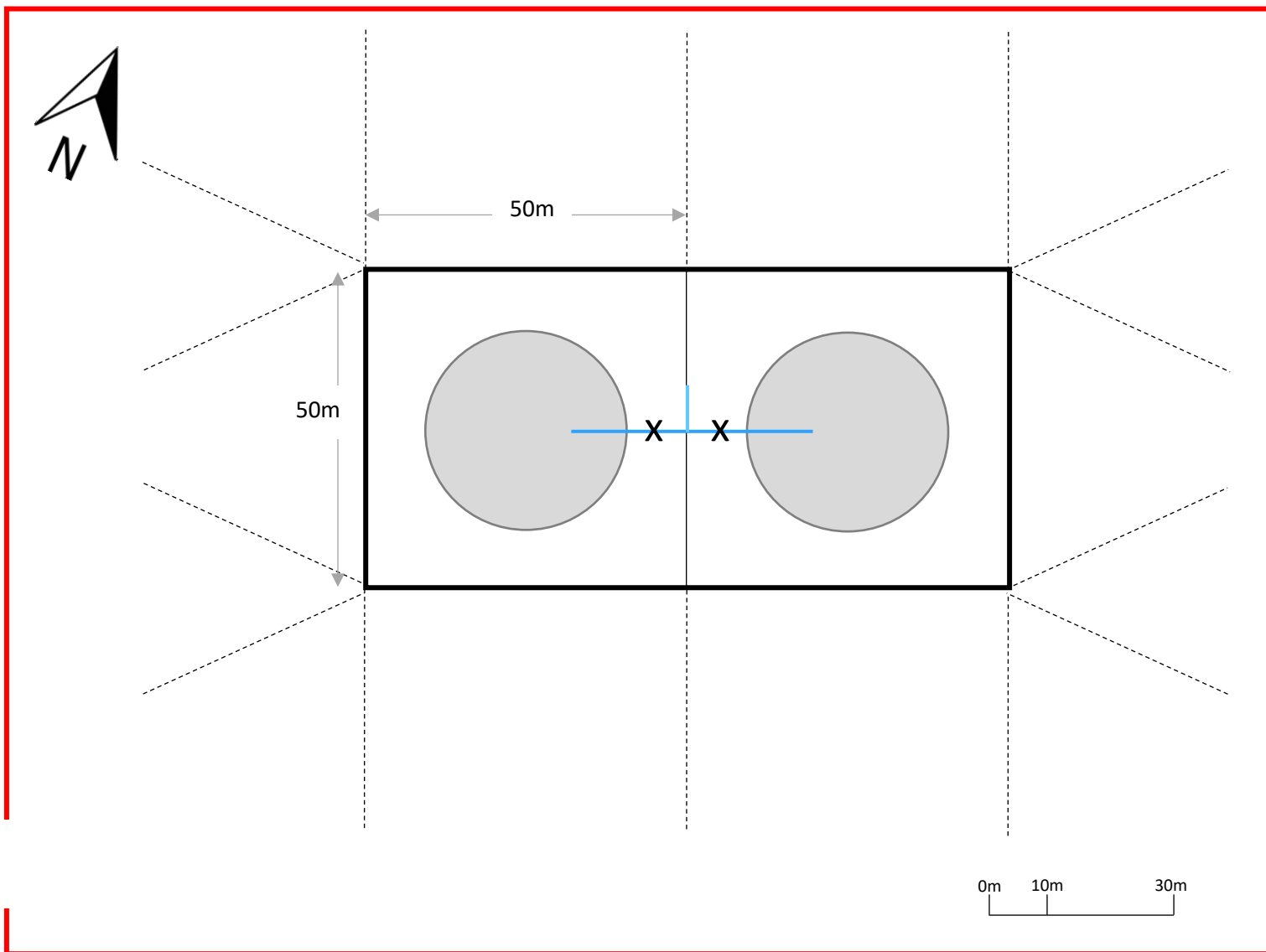


ROOTED IN NATURE

### Olina North, Swarbacks Minn, Shetland

#### Description:

Cross section of the pipeline works to run from Mill loch to the seashore for the proposed freshwater storage at Olina North. Not to scale.



#### Moorings:

50m grid

Total length = 45m:  
 Rope = 20m Polysteel  
 Chain = 25m  
 Anchor = 750kg

#### Mooring containment area:

NW	60° 22.089'N
	01°18.889'W
NE	60° 22.127'N
	01°18.686'W
SE	60° 22.055'N
	01°18.607'W
SW	60° 22.012'N
	01°18.830'W



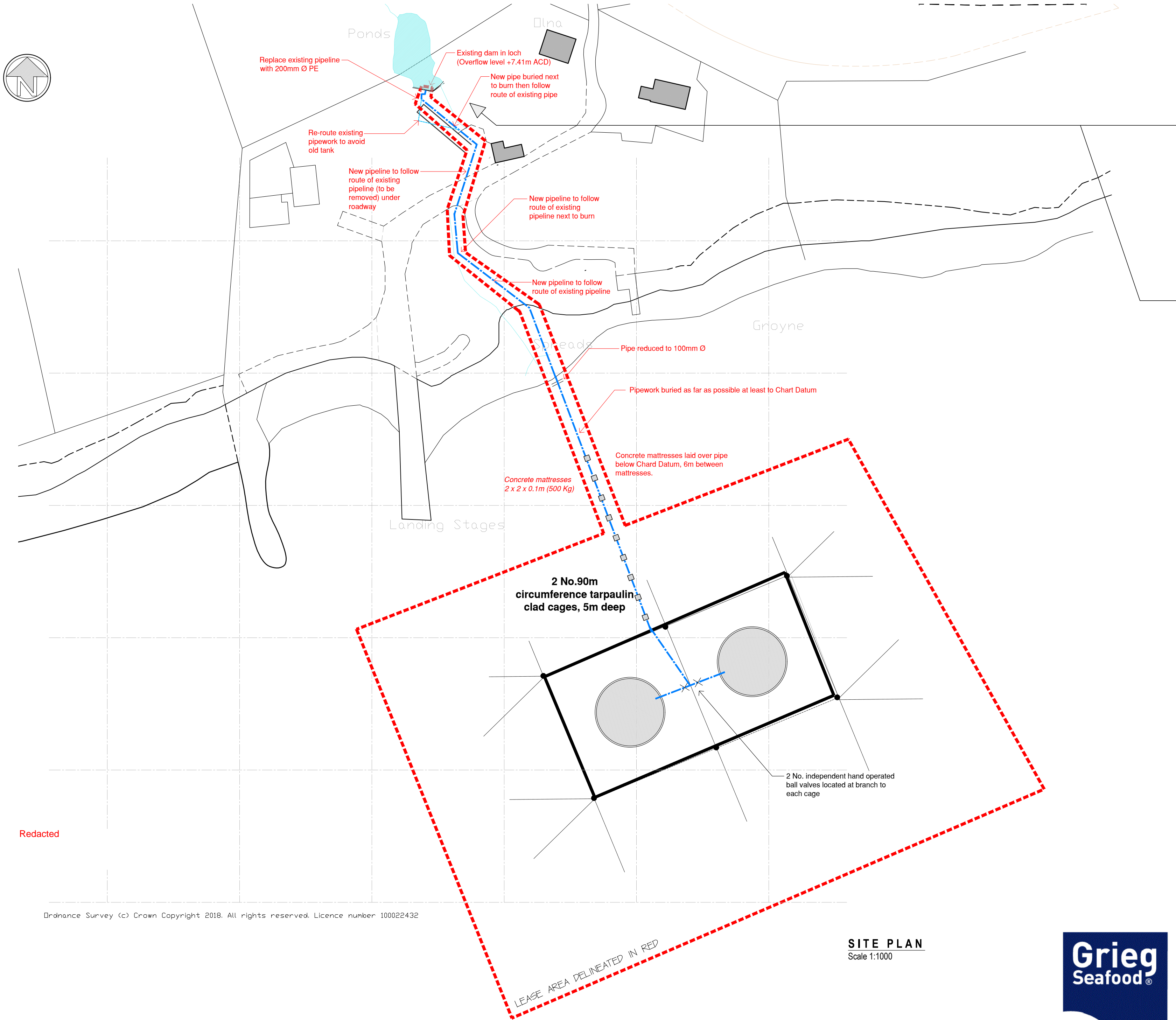
**Olna North, Swarbacks Minn, Shetland**

**23/11/2018**

Description:

Mooring plan for the proposed freshwater storage site at Olna North. Two 90m cages in a 50m grid





EXISTING CONCRETE DAM TO BE REPAIRED WITH WORKS INCLUDING HEIGHTENING DAM BY APPROXIMATELY 400mm (PROPOSED OVERFLOW LEVEL +7.85 ACD). DAM TO BE EXCAVATED

**SITE PLAN**  
Scale 1:1000



Rev			Date	Description
VTS			Vega Technical Services Shetland Ltd CUMLIEWICK, SANDWICK, SHETLAND, ZE2 9HH Telephone: 01950 431279 • Mobile: 07770 854578 Email: michael@vegatechnical.co.uk	
GREIG SEAFOOD FRESH WATER SITE OLNA NORTH			Date Drawn 5.11.18	Scale(s) @ A2 1:1000
PROPOSED SITE PLAN			Drawing Status For Inforamtion	Drawing Number 1513. 01
			Revision B	