

Marine Licence Application for Finfish and Shellfish Farms

Version 1.0

Marine (Scotland) Act 2010

It is the responsibility of the applicant to obtain any other consents or authorisations that may be required.

Under Section 54 of the Marine (Scotland) Act 2010, all information contained within and provided in support of this application will be placed on a Public Register. There are no national security grounds for application information not going on the Register under the 2010 Act.

Public Register

Do you consider that any of the information contained within or provided in support of this application should not be disclosed:

(a) for reasons of national security;

YES ☐ NO ☒

(b) for reasons of confidentiality of commercial or industrial information where such confidentiality is provided by law to protect a legitimate commercial interest?

YES ☐ NO ☒

If YES, to either (a) or (b), please provide full justification as to why all or part of the information you have provided should be withheld.

WARNING

It is an offence under the Act under which this application is made to fail to disclose information or to provide false or misleading information.

Target duration for determination is 14 weeks. Please note that missing or erroneous information in your application and complications resulting from consultation may result in the application being refused or delayed.

Marine licence applications will not be accepted unless accompanied by a cheque for the correct application fee, or if an invoice is requested, until that invoice is settled. Target timelines for determining applications do not begin until the application fee is paid.

Declaration

I declare to the best of my knowledge and belief that the information given in this form and related papers is true.

Signature **Redacted**

Date

01/12/18

Name in BLOCK LETTERS **Redacted**

Application Check List

Please check that you provide all relevant information in support of your application, including but not limited to the following:

- Completed and signed application form ☒
- Project Drawings ☒
- Maps/Charts ☒
- Co-ordinates of the boundary points of the area of harbour jurisdiction (if you are a statutory harbour authority) ☒
- Copy of planning permission (if applicable) ☒
- Additional information e.g. photographs, consultation correspondence (if applicable) ☒
- Payment (if paying by cheque) ☒

1. Applicant Details

Redacted

Trading Title (if appropriate):

NORTHHAVEN MARINE LTD

Address:

1 SLEESBURGH, SUCCOM
SHETLAND ZE2 9RE

Name of contact (if different):

Redacted

Telephone No. (inc. dialing code):

Redacted

Statutory Harbour Authority? YES ☐ NO ☒

If YES, please provide a list of the latitude and longitude co-ordinates (WGS84) of the boundary points of the area of harbour jurisdiction using Appendix 01 Additional Co-ordinates form if necessary.

2. Agent Details (if any)

Title:

Initials:

Surname:

Trading Title (if appropriate):

Address:

Name of contact (if different):

Telephone No. (inc. dialing code):

Email:

3. Payment

Enclosed Cheque ☒

Invoice ☐

Contact and address to send invoice to:

Applicant ☐

Agent ☐

Other ☐

If OTHER, please provide contact details:

Title:

Initials:

Surname:

Address:

Email:

4. Application Type

Is this application for a new marine farm site or an existing marine farm site:

New Site ☒

Existing Site ☐

If an **EXISTING SITE**, please provide the consent/licence number and expiry date:

Consent/Licence Number	Expiry Date

5. Marine Farm Details

(a) Type of marine farm:

Finfish ☐

Shellfish ☒

(b) **Deposits** of component parts/equipment:

Component Parts/Equipment	Quantity	Dimensions (metres)
Ring cages		
Square pens		
Longlines	5	80 x 320
Feed barges		
Feedpipes (to shore)		
Grid moorings		
Boat moorings		
Rafts		
Pontoons		
Marked Buoys	1	
Other (please specify)		

(c) **Removals** of component parts/equipment (if applicable):

Component Parts/Equipment	Quantity	Dimensions (metres)
Ring cages		
Square pens		
Longlines		
Feed barges		
Feedpipes (to shore)		
Grid moorings		
Boat moorings		
Rafts		
Pontoons		
Marked Buoys		
Other (please specify)		

(d) Proposed start date (Target duration for determination of a marine licence application is 14 weeks):

2019

(e) Cost of the works seawards of the tidal limit of MHWS:

£ 37,000.00

(f) Location:

WRAWICK, ROE SOUND
MUCKLE ROE, SHETLAND

Latitude and Longitude co-ordinates (WGS84) defining the boundary points of the moorings area and each of the component parts, including sub-surface equipment, of the marine farm (continue on Appendix 01 Additional Co-ordinates form if necessary):

Latitude										Longitude									
Moorings Area																			
60	23	12	3	4	4				'N	1	24	3	6	7	8	8	4		'W
60	23	3		1	2	8			'N	1	24	2	5		8	0	1		'W
60	23	4		9	6	4			'N	1	24	2	2	0	3	8	6	2	'W
60	23	10		5	1	9			'N	1	26	4	0		5	2	7		'W
Cage Group Area/Longline Position(s)																			
									'N										'W
									'N										'W
									'N										'W
									'N										'W
									'N										'W
									'N										'W
									'N										'W
Feedbarge/Feedpipe Position(s)																			
									'N										'W
									'N										'W
Boat Mooring Position(s)																			
									'N										'W
									'N										'W
Raft Position(s)																			
									'N										'W
									'N										'W
Pontoon Position(s)																			
									'N										'W
									'N										'W
Marked Buoy Position(s)																			
									'N										'W
									'N										'W

(g) Is the marine farm located within the jurisdiction of a statutory harbour authority

YES ☐ NO ☒

If YES, please specify statutory harbour authority:

(h) Potential impacts the works may have on navigation and proposed mitigation in response to potential impacts (continue on separate sheet if necessary):

None

6. Planning Permission

Do you have planning permission for the marine farm?
If YES, please supply a copy of the planning permission

YES ☒ NO ☐

If NO, please provide details of planning application, including reference number:

Marine licence applications will not be determined without valid planning permission.

7. Scotland's National Marine Plan

Have you considered the application with reference to Scotland's
National Marine Plan?

YES ☒ NO ☐

If YES, provide details of considerations made including reference to the policies that have been
considered:

SE
ATTACHED
Report

If NO, please provide an explanation of why you haven't considered the National Marine Plan?

8. Consultation

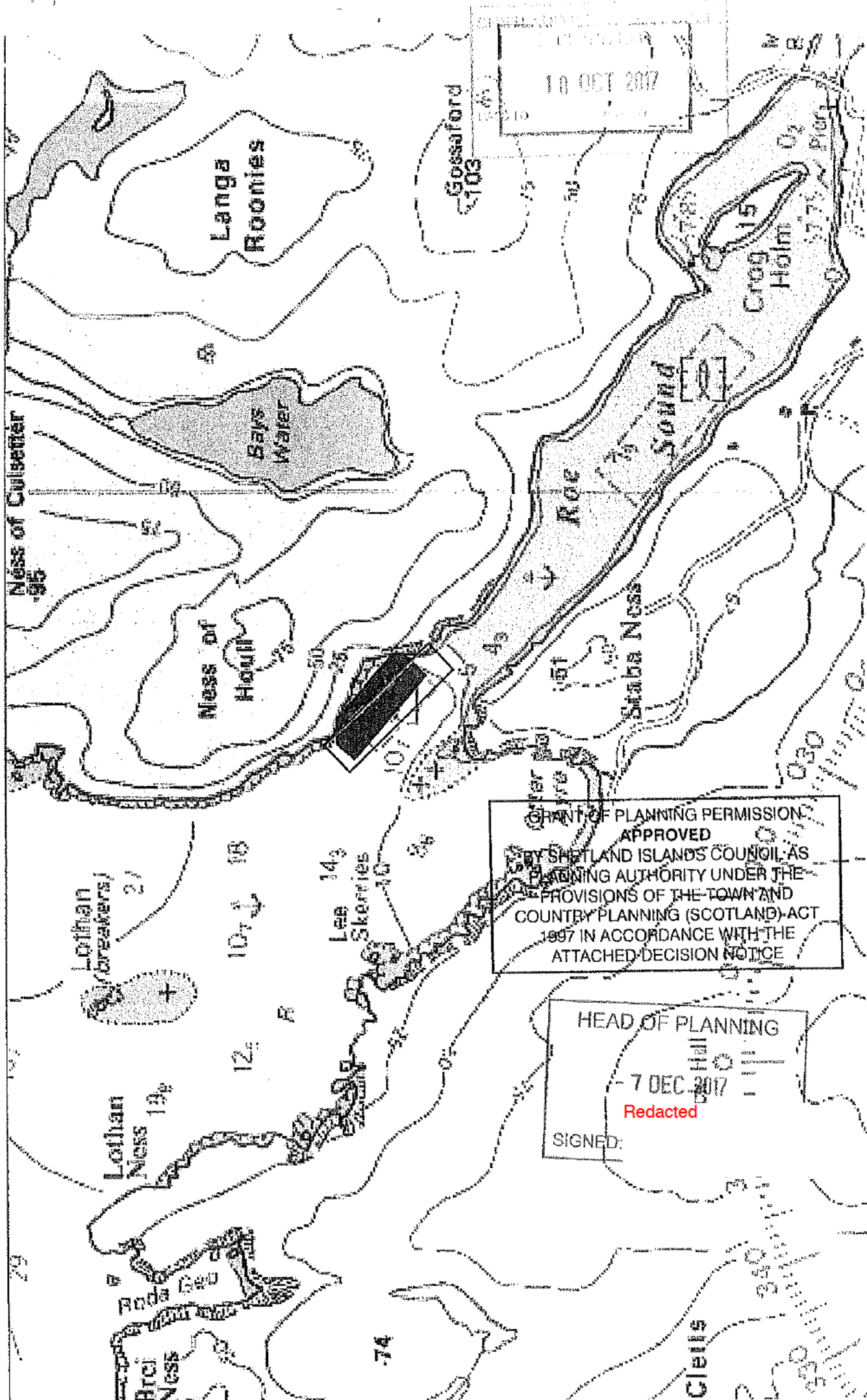
List all bodies you have consulted and provide copies of correspondence:

Environmental Health	Shetland Fishermen's Ass
Ports & Harbours	Shetland Shellfish Management Org.
Detting Community Council	
The Crown Estate	
Marine Scotland Science	
RSPB, SAH	
Shetland Amenities Trust	

9. Associated Works

Provide details of other related marine projects, including reference/licence numbers (if applicable):

2017/035/MAR-01



Gossaford
103

10 OCT 2017

Crag
Holm

Ness of Culbether
95

Langa
Roonies

Bays
Water

Ness of
Houll

Roe

Staba Ness

Lothian
breakers

Lothian
Ness

Lee
Skorries

Roda Geo

Bici
Vess

GRANT OF PLANNING PERMISSION
APPROVED
BY SHETLAND ISLANDS COUNCIL AS
PLANNING AUTHORITY UNDER THE
PROVISIONS OF THE TOWN AND
COUNTRY PLANNING (SCOTLAND) ACT
1997 IN ACCORDANCE WITH THE
ATTACHED DECISION NOTICE

HEAD OF PLANNING

7 DEC 2017

Redacted


SIGNED:

Cleis

74

2017/035/MAR-02

WRANICK, ROE SOUND MUCKLE ROE
(NESS OF HOULL)



80M

60M

N

GRANT OF PLANNING PERMISSION
APPROVED
BY SHETLAND ISLANDS COUNCIL AS
PLANNING AUTHORITY UNDER THE
PROVISIONS OF THE TOWN AND
COUNTRY PLANNING (SCOTLAND) ACT
1997 IN ACCORDANCE WITH THE
ATTACHED DECISION NOTICE



HEAD OF PLANNING

- 7 DEC 2017
Redacted

SIGNED:

220M

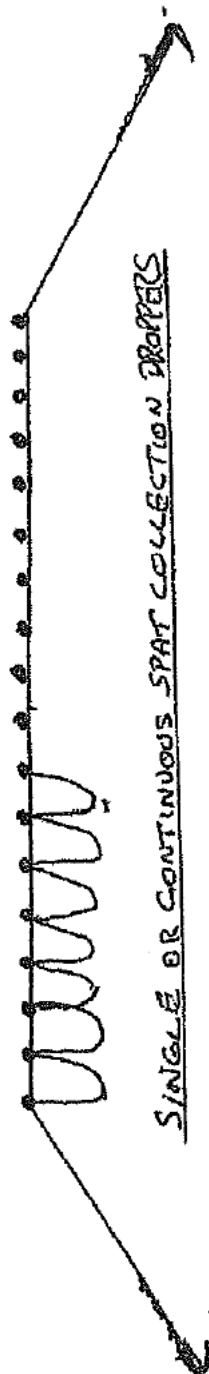
320M

MUSSEL FLOATS 
ANCHORS 

2017/035/MAR-03

4 OCT 2017

CROSS SECTION OF MUSSEL LONG LINES



SINGLE OR CONTINUOUS SPAT COLLECTION DROPPERS

GRANT OF PLANNING PERMISSION
APPROVED
BY SHETLAND ISLANDS COUNCIL AS
PLANNING AUTHORITY UNDER THE
PROVISIONS OF THE TOWN AND
COUNTRY PLANNING (SCOTLAND) ACT
1997 IN ACCORDANCE WITH THE
ATTACHED DECISION NOTICE

HEAD OF PLANNING

- 7 DEC 2017

Redacted

SIGNEE