

- NOTES**
1. ALL DIMENSIONS IN METRES UNLESS OTHERWISE NOTED. DO NOT SCALE.
 2. ALL LEVELS ARE IN METRES AND ARE REDUCED TO CHART DATUM UNLESS OTHERWISE NOTED.



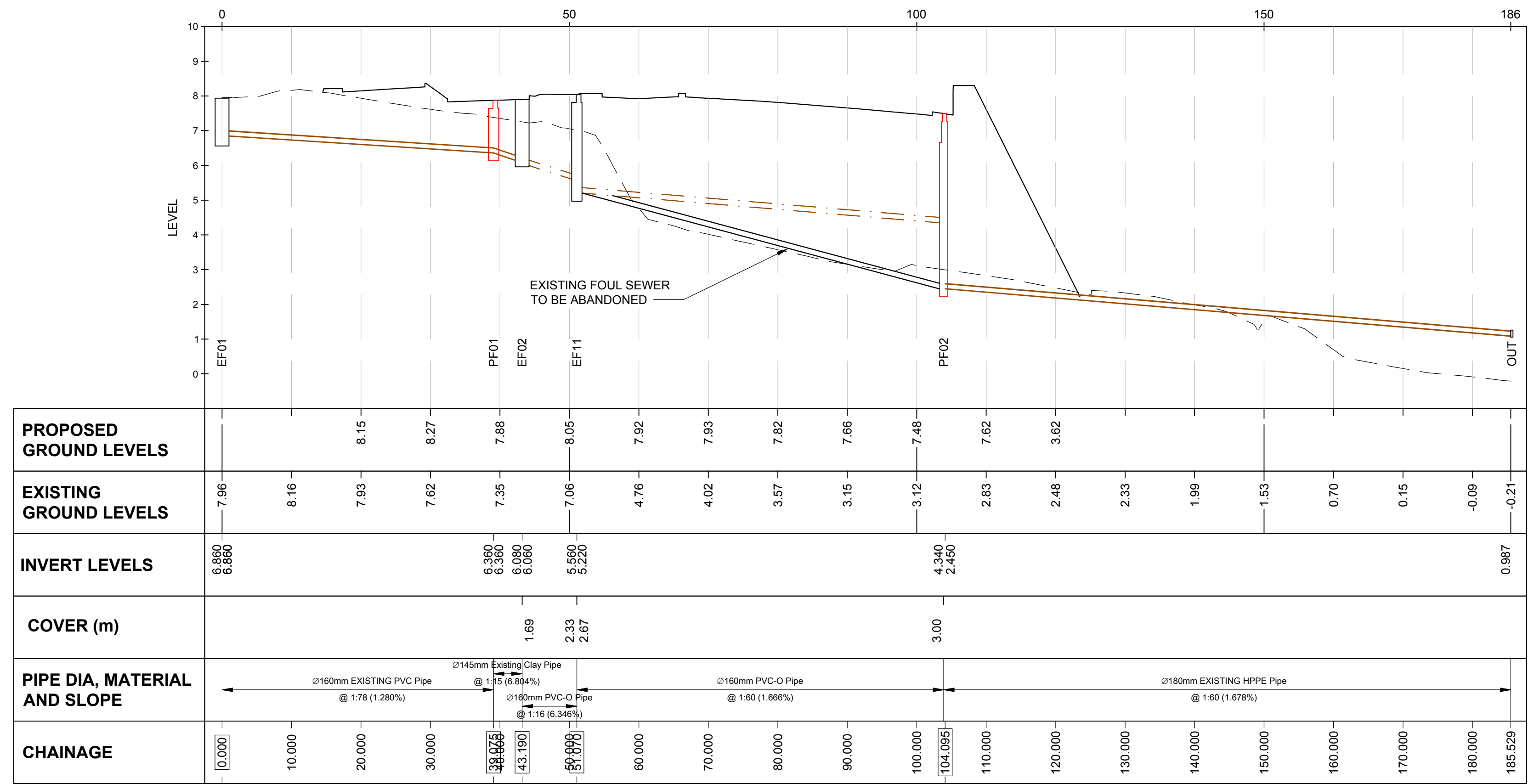
PROJECT
UIG HARBOUR REDEVELOPMENT

CLIENT
THE HIGHLAND COUNCIL
GLENURQUHART ROAD, INVERNESS,
IV3 5NX
01349 886 606 tel
CONSULTANT

AECOM
7th Floor, Aurora
120 Bothwell Street
Glasgow G2 7JS
T:0141 248 0300 F:0141 248 0303
www.aecom.com

- LEGEND**
- PROPOSED FOUL SEWER
 - EXISTING FOUL SEWER
 - PROPOSED SURFACE WATER SEWER
 - EXISTING SURFACE WATER SEWER
 - PROPOSED CHANNEL DRAIN
 - ESW EXISTING SURFACE WATER MANHOLE/GULLY POT
 - SWMH PROPOSED SURFACE WATER MANHOLE/GULLY POT
 - EF EXISTING FOUL WATER MANHOLE
 - PF PROPOSED FOUL WATER MANHOLE
 - { } OFFFALL
 - PROPOSED GULLY
 - EXISTING GULLY

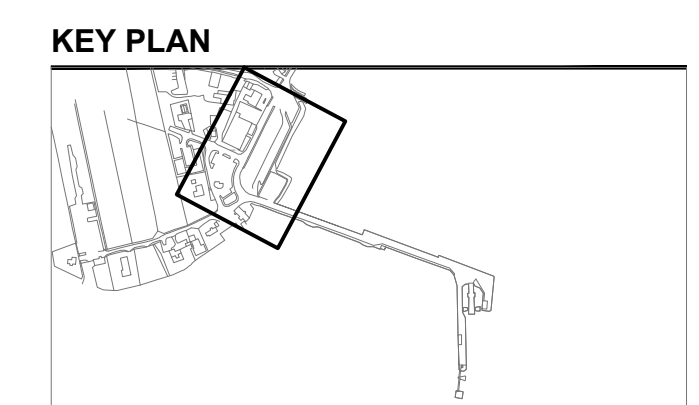
PLAN
Scale 1:500



WORK IN PROGRESS
FOR INFORMATION ONLY

ISSUE/REVISION

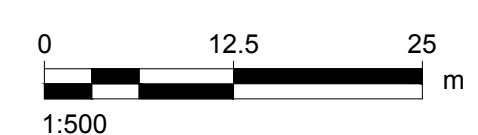
NO	DATE	DESCRIPTION
P01	18/02/19	First Issue
I/R		



PROJECT NUMBER
60536743

SHEET TITLE
MARINE LICENCE
MARSHALLING AREA
FOUL WATER SEWER
PLAN & SECTION

SHEET NUMBER
UHRD-ACM-ZZ-GE-DR-MT-10151



This drawing has been prepared for the use of AECOM's client. It may not be used, modified, reproduced or relied upon by third parties, except as agreed by AECOM or as required by law. AECOM accepts no responsibility, and denies any liability whatsoever, to any party that uses or relies on this drawing without AECOM's express written consent. Do not scale this document. All measurements must be obtained from the stated dimensions.