



**PORT OF
CROMARTY
FIRTH**

**Further Information Document for the Port of Cromarty Firth (PoCF)
Marine Scotland Seabed Deposit Licence Application Submitted on
01/4/20.**

**Doc No. ARG-200401
Issue: 01**

Adjacent conservation area boundaries around the PoCF (Figs. 1-3)

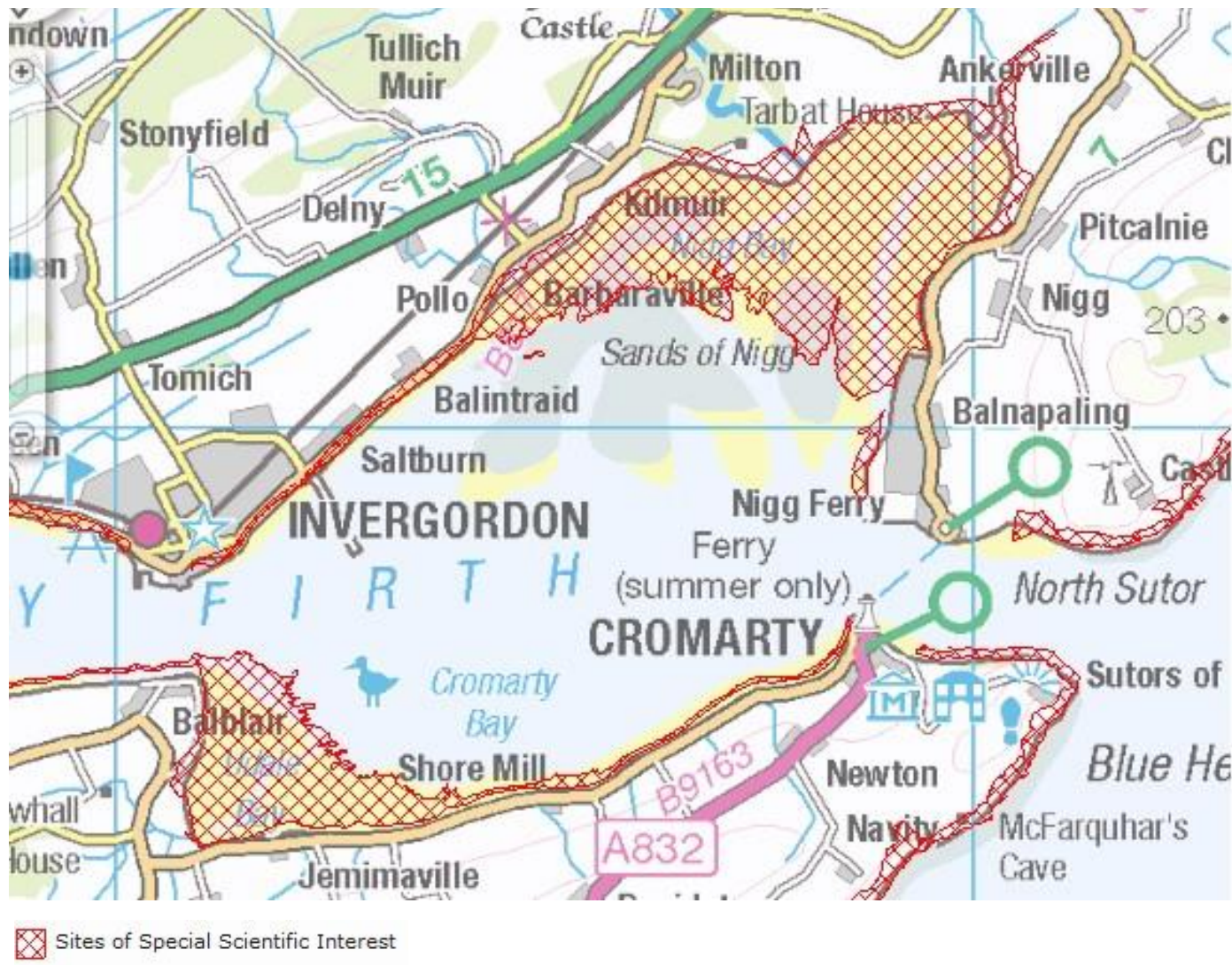


Figure 1: Showing the Sites of Special Scientific Interest (SSSI) around the Port of Cromarty Firth (PoCF) at Invergordon (note North is at the top of the figure). Source: Scottish Natural Heritage website at - <http://gateway.snh.gov.uk/sitelink/searchmap.jsp>

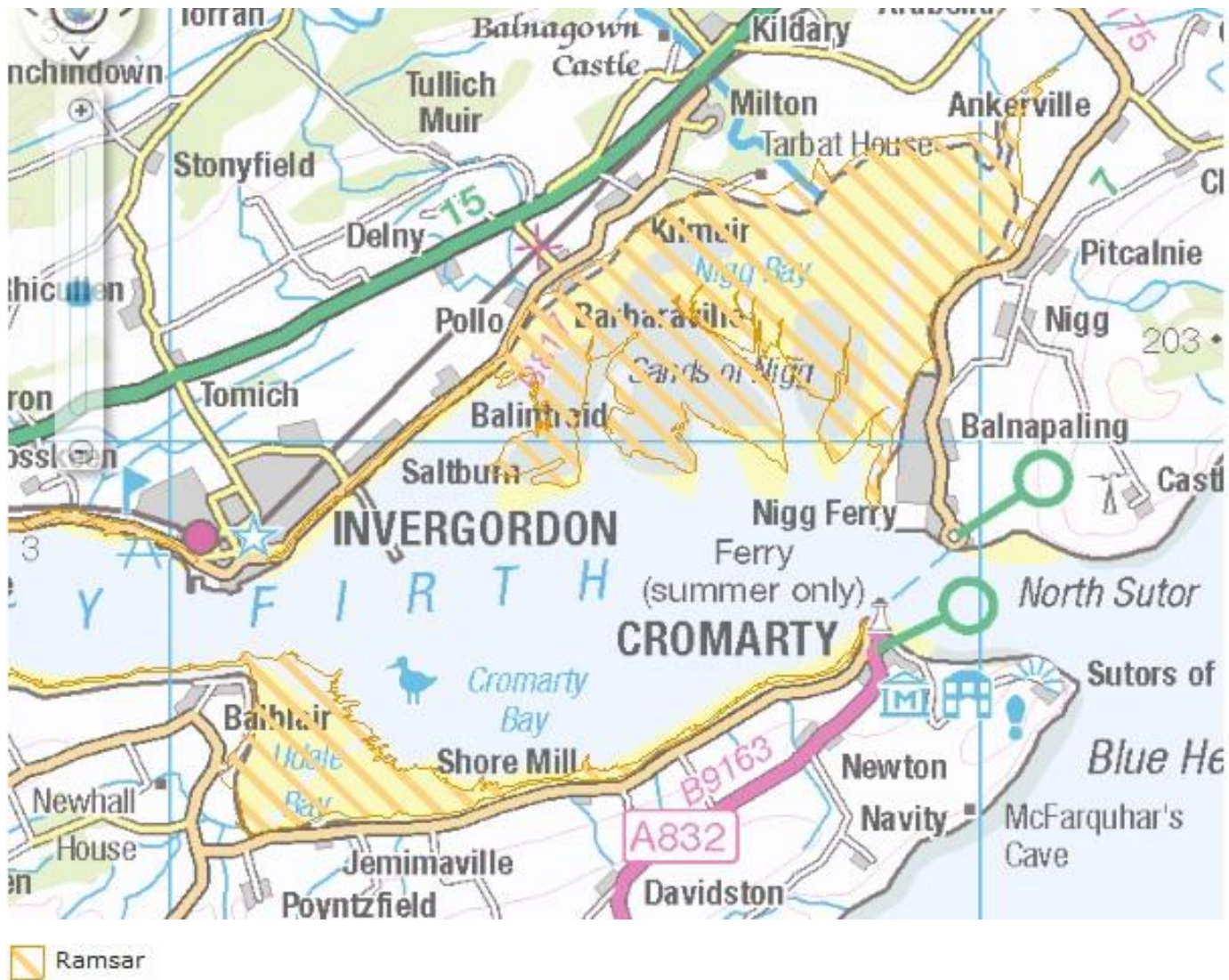
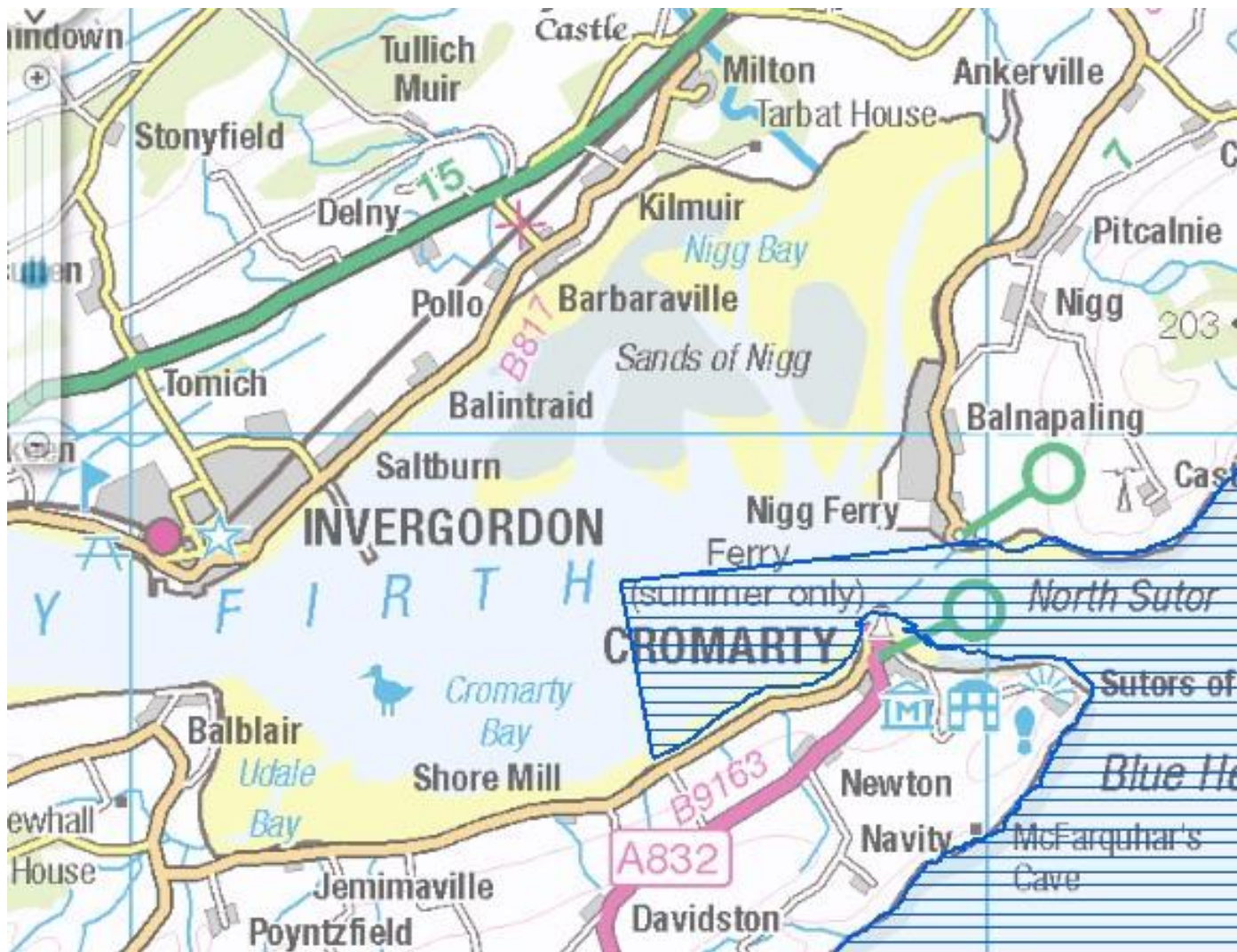


Figure 2: Showing RAMSAR Convention of Wetlands sites around the PoCF at Invergordon (note North is at the top of the figure). Source: Scottish Natural Heritage website at - <http://gateway.snh.gov.uk/sitelink/searchmap.jsp>




 SAC (Designated)

Figure 3: Showing Special Areas of Conversation (SAC) around the PoCF at Invergordon (note North is at the top of the figure). Source: Scottish Natural Heritage website at - <http://gateway.snh.gov.uk/sitelink/searchmap.jsp>

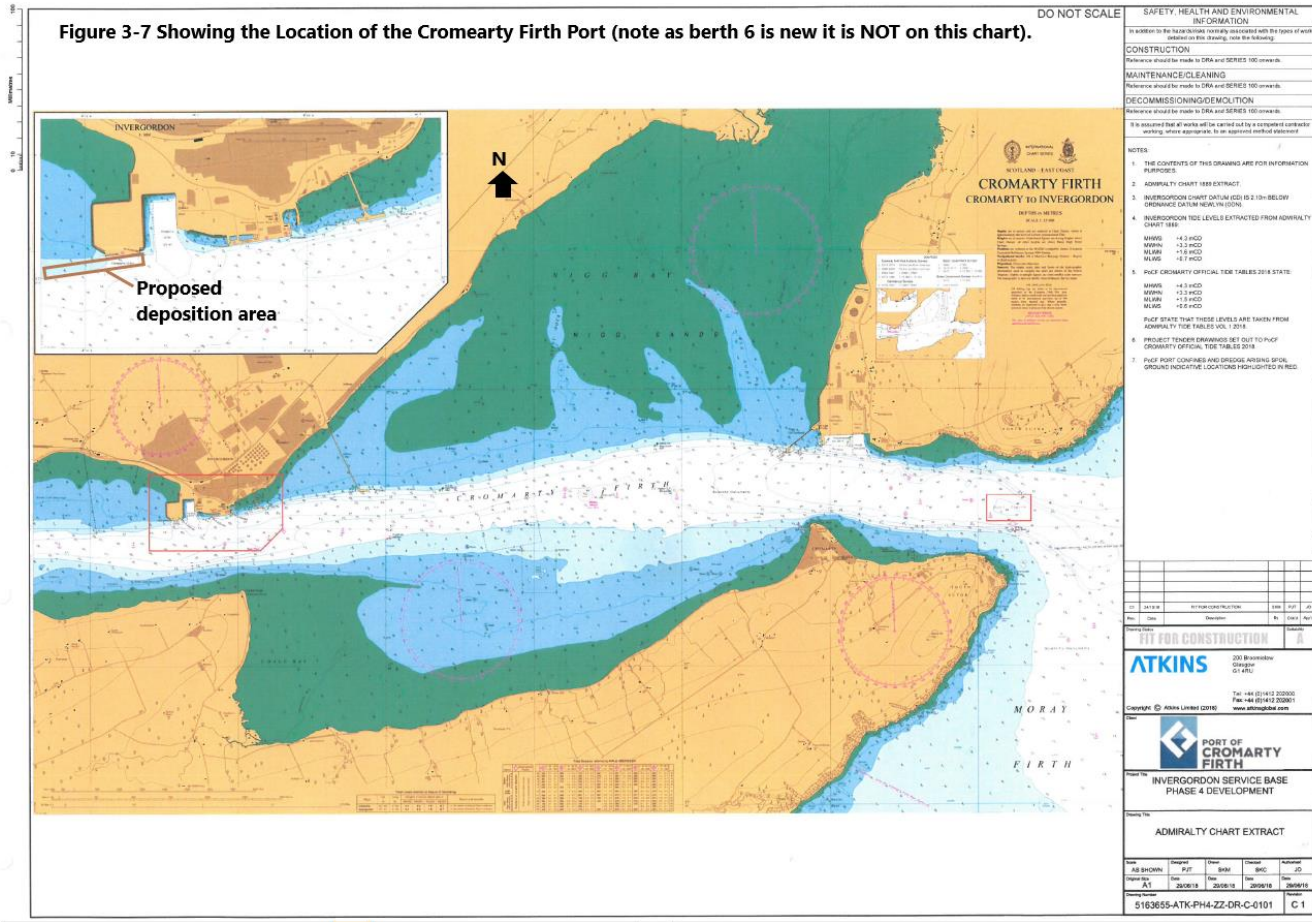


Figure 3.7: Location Map of the Port of Cromarty and the Proposed Deposit of Aggregate (see insert).

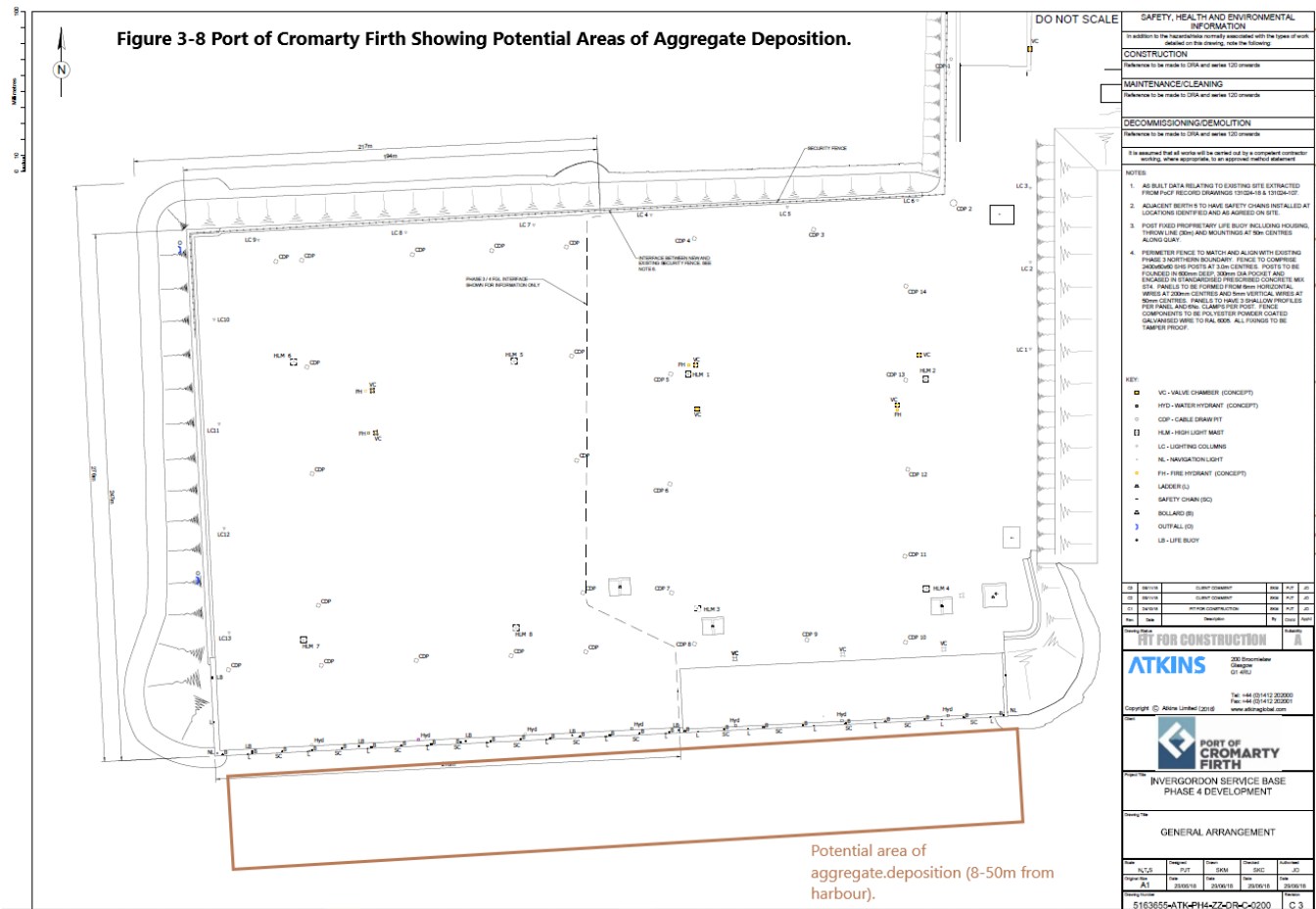


Figure 3.8: Plan View of the Port of Cromarty Firth, Showing Proposed Deposit of Aggregate Area Opposite Berths 5 and 6.



Figure 4: Picture Above Showing the Area to be Licensed by Marine Scotland for the Deposit of Benthic Stabilisation Aggregate.

~End of Supporting Document~