

Ardersier Port Extension - EIA

Figure 7.5.12a
Viewpoint 12 - Rail crossing near Flemington

Viewpoint Location:	E279734, N853011
AOD	20m
Distance from site	3.8km
Camera height above ground	1.5m
Direction of view:	17°
Camera	Canon EOS 5D, FFS
Lens	Canon EF 50mm f/1.4
Date	08/07/2025
Time	16:53

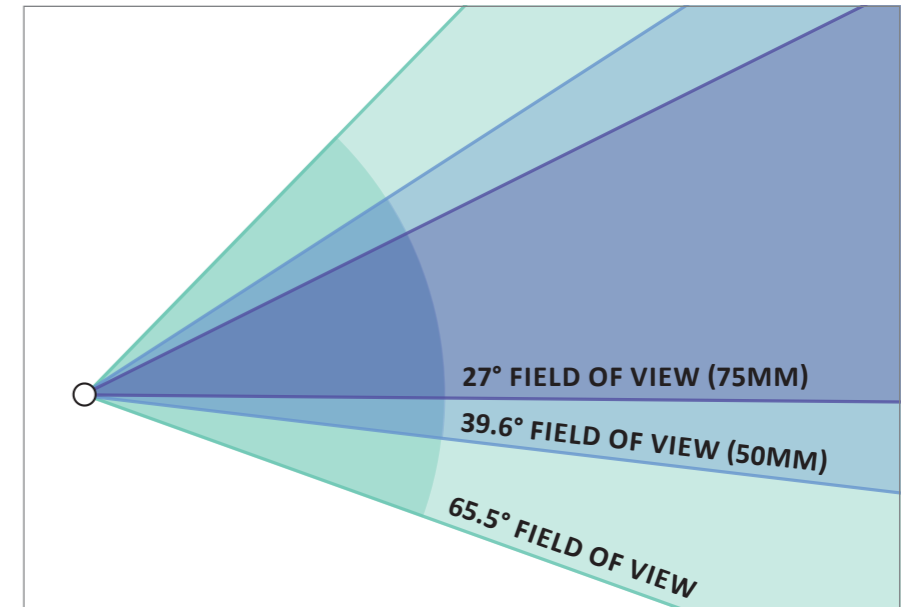
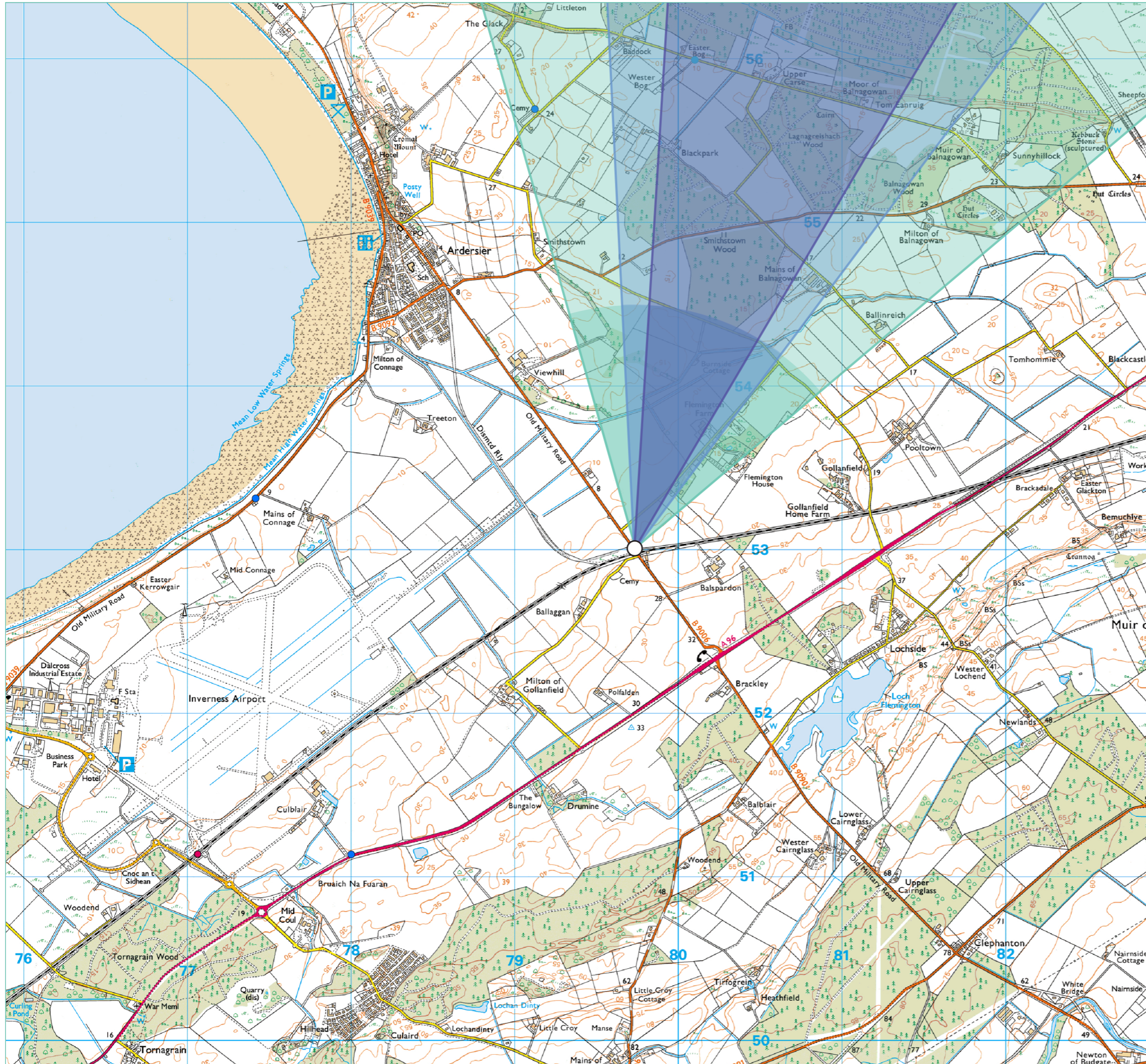




Figure 7.5.12b - Viewpoint 12 - Rail crossing near Flemington

Distance to site: 3.8km Camera: EOS 5D Mark IV Focal length: 50mm Horizontal Field of View: 65.5° Camera height: 1.5m Date: 08/07/2025 Time: 16:53


The images contained on this page and the following page are not representative of scale and distance from the actual viewpoint and show the wind farm development in its wider landscape context only.

Existing View












Figure 7.5.12c - Viewpoint 12 - Rail crossing near Flemington

Distance to site: 3.8km Camera: EOS 5D Mark IV Focal length: 50mm Horizontal Field of View: 65.5° Camera height: 1.5m Date: 08/07/2025 Time: 16:53



Wireline

Key:

	Turbine under construction		Turbine tower sections		Floating Bases
	Turbine blade		Crane		Buildings
	Turbine Nacelle		Jackets		Boat

Photomontage (50mm Focal Length)



Figure 7.5.12d - Viewpoint 12 - Rail crossing near Flemington

When viewed at a comfortable arms length (approx. 500mm), this printed image is representative of our detailed central vision, but is not representative of scale and distance.

Distance to site: 3.8km Camera: EOS 5D Mark IV Focal length: 50mm Camera height: 1.5m Date: 08/07/2025 Time: 16:53

Photomontage (75mm Focal Length)



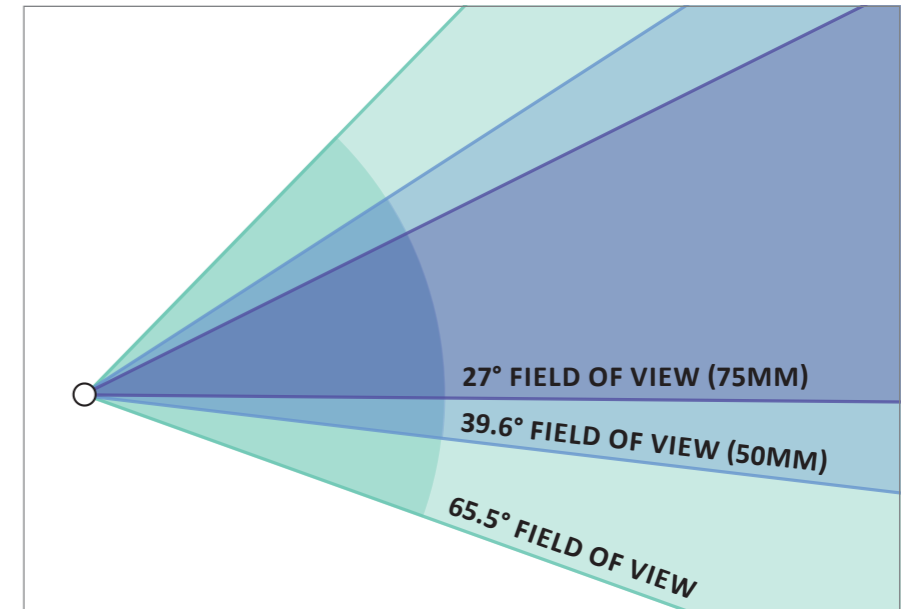
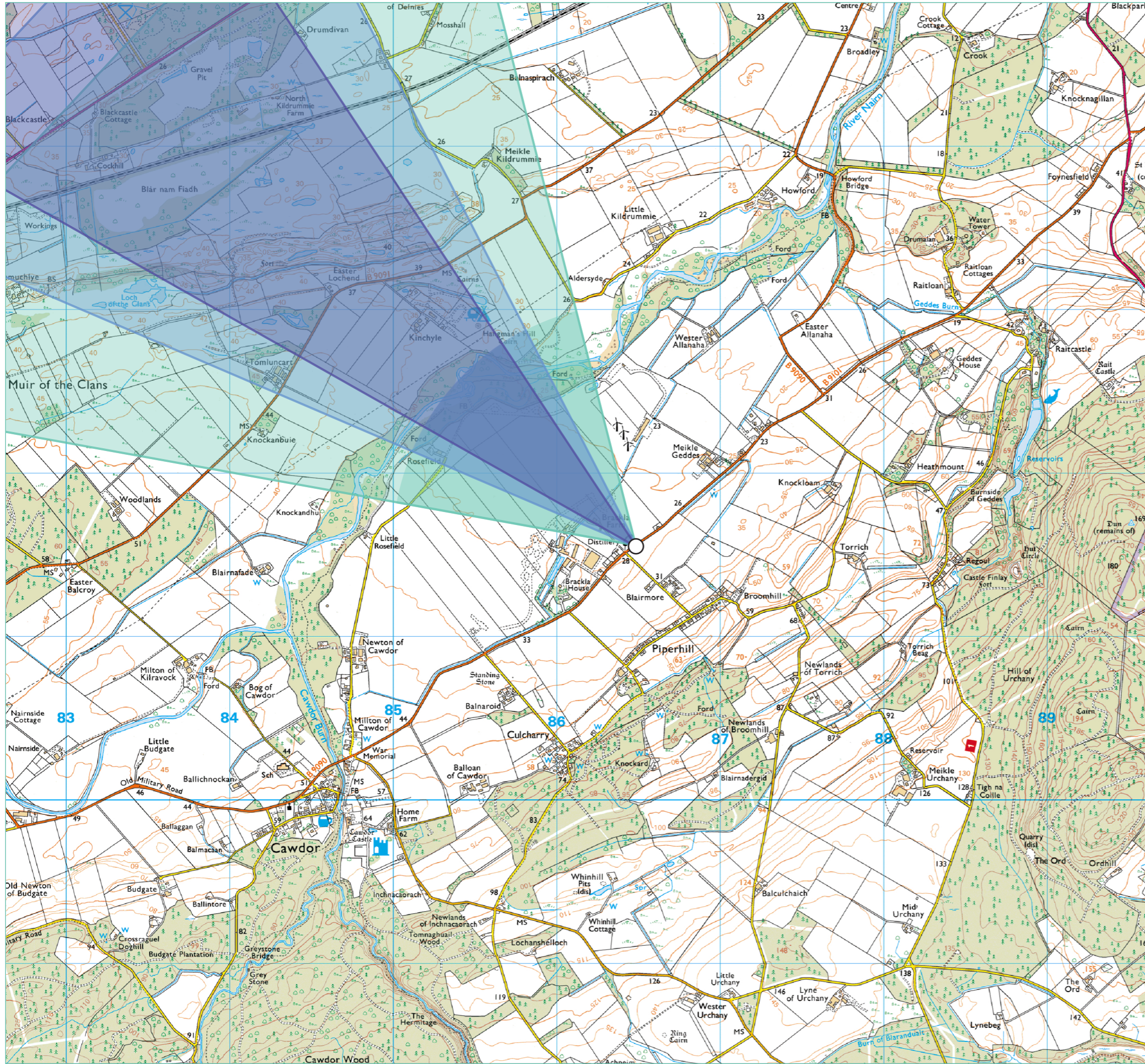
Figure 7.5.12e - Viewpoint 12 - Rail crossing near Flemington
When viewed at a comfortable arms length (approx. 500mm)

Distance to site: 3.8km Camera: EOS 5D Mark IV Focal length: 50mm Camera height: 1.5m Date: 08/07/2025 Time: 16:53

Ardersier Port Extension - EIA

Figure 7.5.13a
Viewpoint 13 - B9090 near Royal Brackla Distillery

Viewpoint Location:	E286474, N851546
AOD	28m
Distance from site	6.8km
Camera height above ground	1.5m
Direction of view:	313°
Camera	Canon EOS 5D, FFS
Lens	Canon EF 50mm f/1.4
Date	11/07/2025
Time	13:09



Camera setup and location



Photomontage

Figure 7.5.13b - Viewpoint 13 - B9090 near Royal Brackla Distillery

Distance to site: 6.8km Camera: EOS 5D Mark IV Focal length: 50mm Horizontal Field of View: 65.5° Camera height: 1.5m Date: 11/07/2025 Time: 13:09

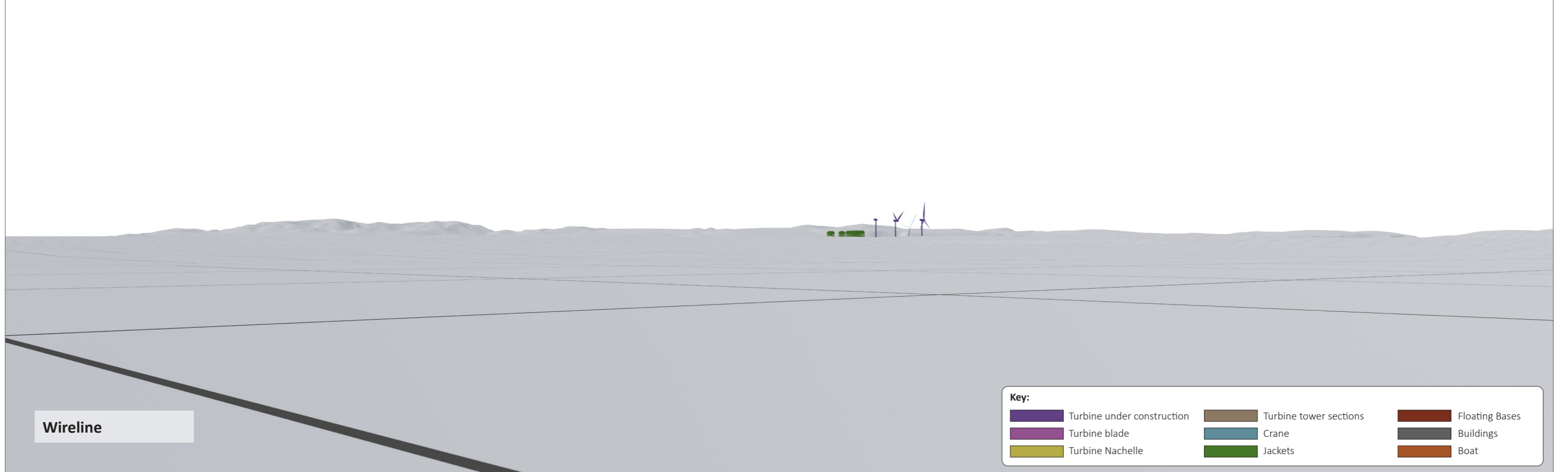
The images contained on this page and the following page are not representative of scale and distance from the actual viewpoint and show the wind farm development in its wider landscape context only.

Existing View












Figure 7.5.13c - Viewpoint 13 - B9090 near Royal Brackla Distillery

Distance to site: 6.8km Camera: EOS 5D Mark IV Focal length: 50mm Horizontal Field of View: 65.5° Camera height: 1.5m Date: 11/07/2025 Time: 13:09



Wireline

Key:

 Turbine under construction	 Turbine tower sections	 Floating Bases
 Turbine blade	 Crane	 Buildings
 Turbine Nacelle	 Jackets	 Boat