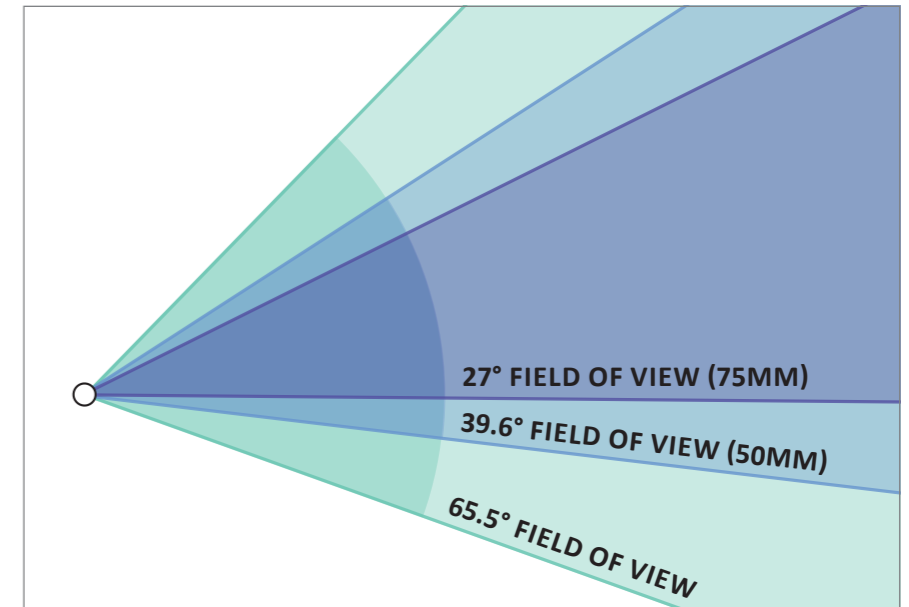
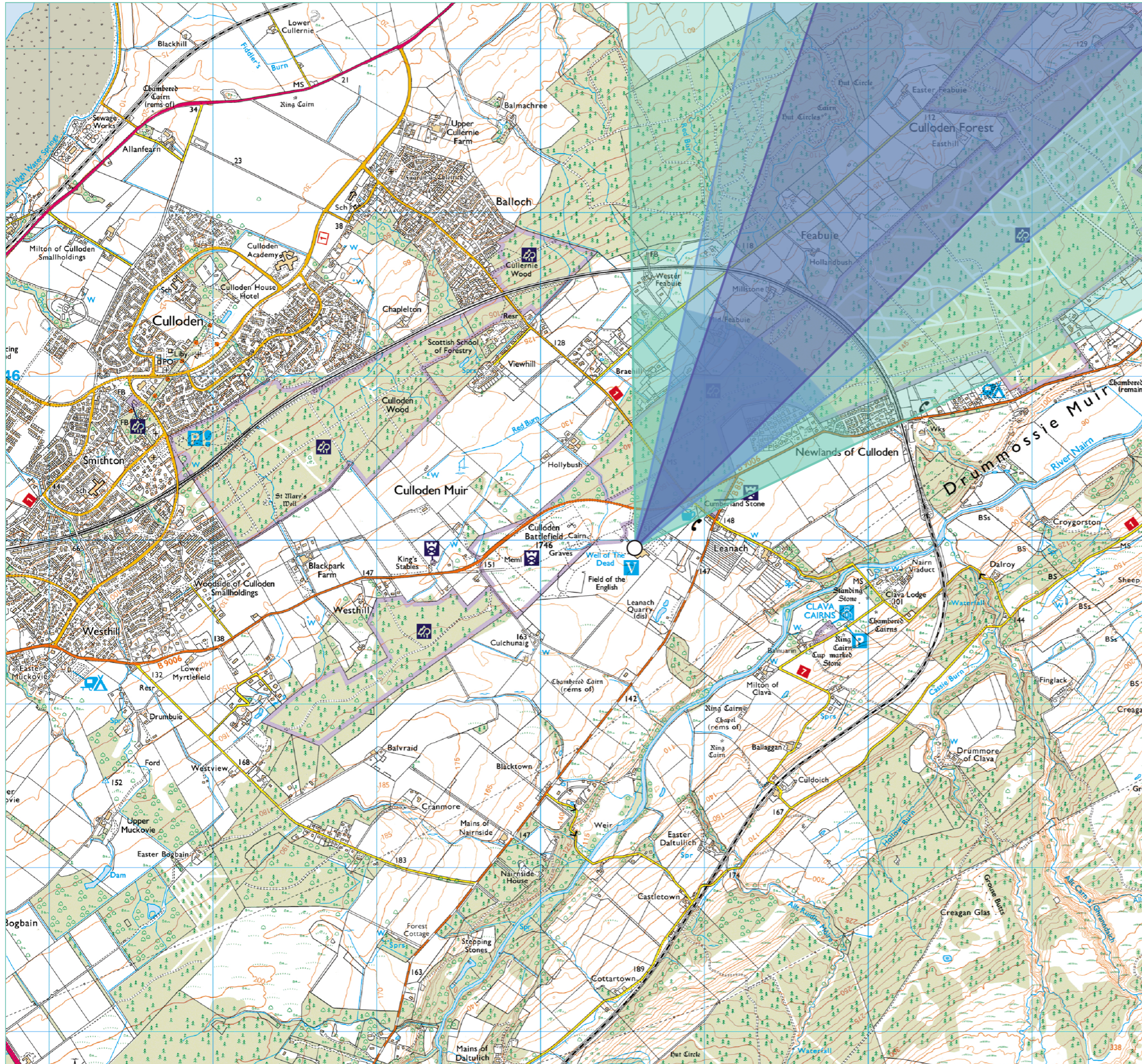


Ardersier Port Extension - EIA

Figure 7.5.15a
Viewpoint 15 - Culloden Battlefield

| | |
|----------------------------|---------------------|
| Viewpoint Location: | E274578, N844949 |
| AOD | 158m |
| Distance from site | 13.3km |
| Camera height above ground | 1.5m |
| Direction of view: | 32° |
| Camera | Canon EOS 5D, FFS |
| Lens | Canon EF 50mm f/1.4 |
| Date | 09/07/2025 |
| Time | 19:19 |



Camera setup and location



Figure 7.5.15b - Viewpoint 15 - Culloden Battlefield

Distance to site: 13.3km Camera: EOS 5D Mark IV Focal length: 50mm Horizontal Field of View: 65.5° Camera height: 1.5m Date: 09/07/2025 Time: 19:19

The images contained on this page and the following page are not representative of scale and distance from the actual viewpoint and show the wind farm development in its wider landscape context only.


Existing View












Figure 7.5.15c - Viewpoint 15 - Culloden Battlefield

Distance to site: 13.3km Camera: EOS 5D Mark IV Focal length: 50mm Horizontal Field of View: 65.5° Camera height: 1.5m Date: 09/07/2025 Time: 19:19

Wireline



Key:

| | | |
|--|--|--|
|  Turbine under construction |  Turbine tower sections |  Floating Bases |
|  Turbine blade |  Crane |  Buildings |
|  Turbine Nacelle |  Jackets |  Boat |

Photomontage (50mm Focal Length)



Figure 7.5.15d - Viewpoint 15 - Culloden Battlefield

When viewed at a comfortable arms length (approx. 500mm), this printed image is representative of our detailed central vision, but is not representative of scale and distance.

Distance to site: 13.3km Camera: EOS 5D Mark IV Focal length: 50mm Camera height: 1.5m Date: 09/07/2025 Time: 19:19

Photomontage (75mm Focal Length)



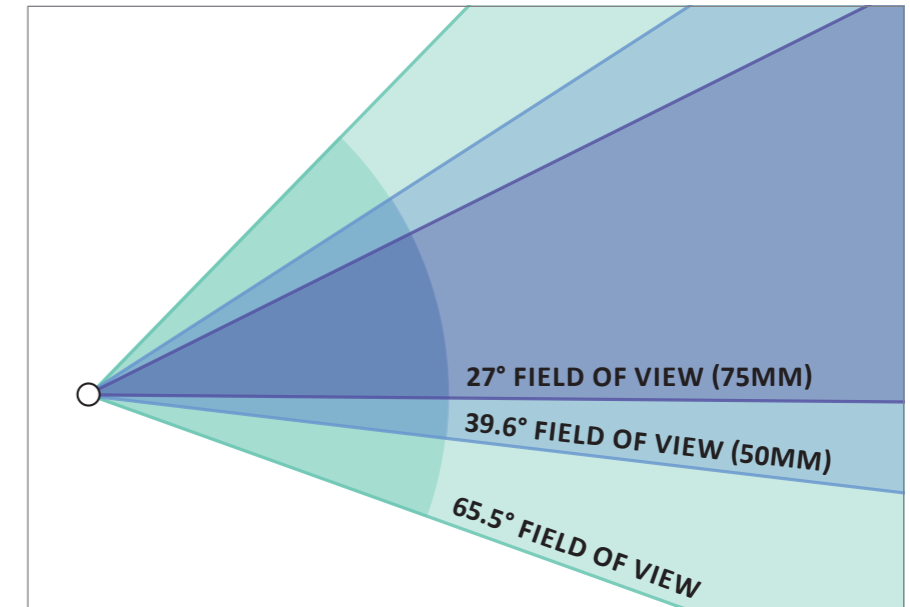
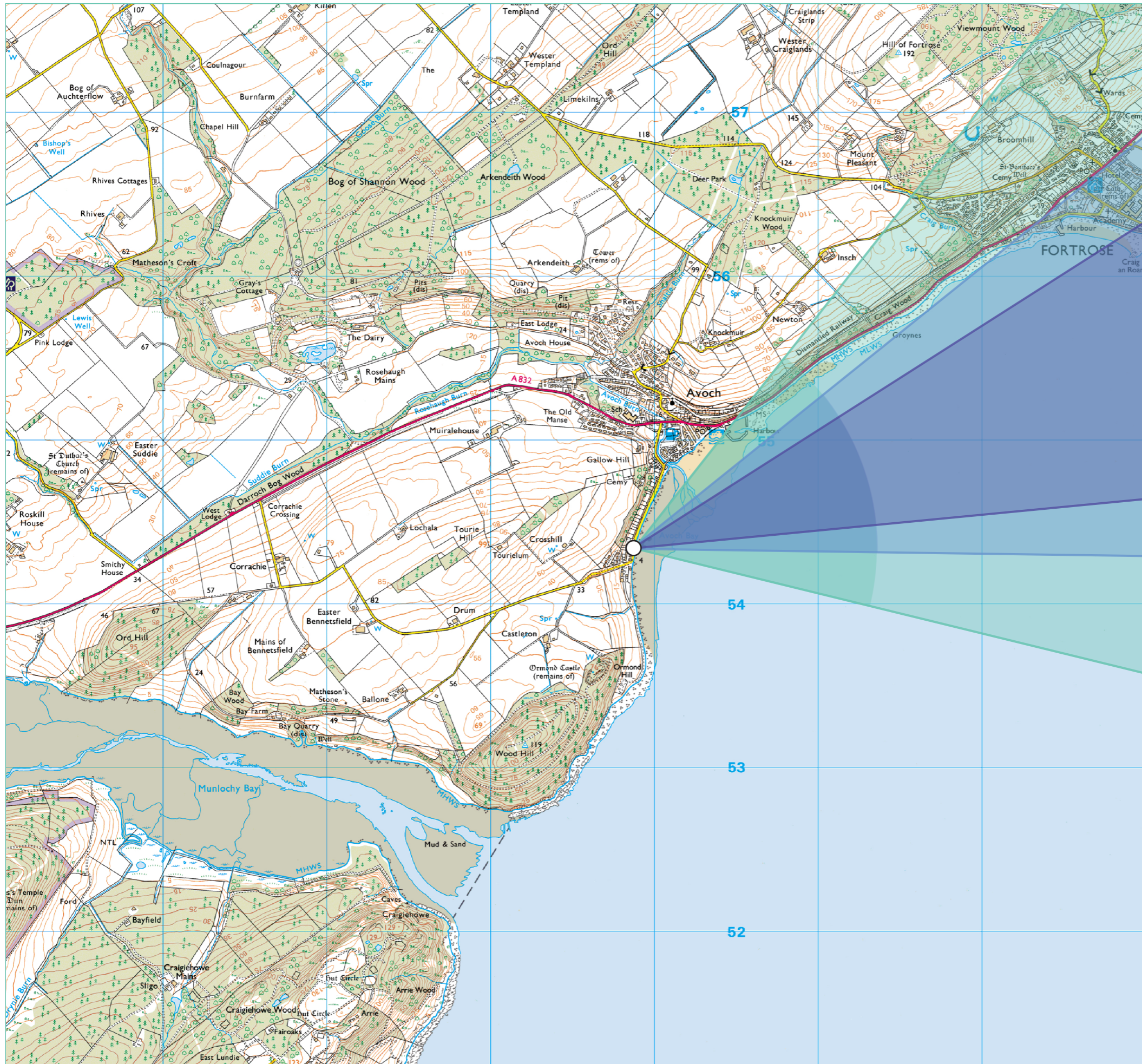
Figure 7.5.15e - Viewpoint 15 - Culloden Battlefield
When viewed at a comfortable arms length (approx. 500mm)

Distance to site: 13.3km Camera: EOS 5D Mark IV Focal length: 50mm Camera height: 1.5m Date: 09/07/2025 Time: 19:19

Ardersier Port Extension - EIA

Figure 7.5.16a
Viewpoint 16 - Avoch

| | |
|----------------------------|---------------------|
| Viewpoint Location: | E269883, N854331 |
| AOD | 4m |
| Distance from site | 10km |
| Camera height above ground | 1.5m |
| Direction of view: | 71° |
| Camera | Canon EOS 5D, FFS |
| Lens | Canon EF 50mm f/1.4 |
| Date | 10/07/2025 |
| Time | 14:32 |



Camera setup and location



Figure 7.5.16b - Viewpoint 16 - Avoch

Distance to site: 10km Camera: EOS 5D Mark IV Focal length: 50mm Horizontal Field of View: 65.5° Camera height: 1.5m Date: 10/07/2025 Time: 14:32

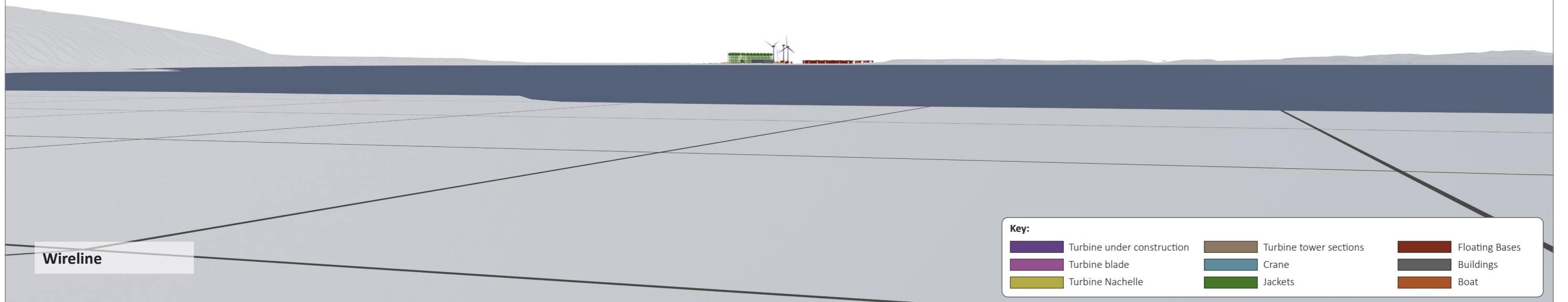
The images contained on this page and the following page are not representative of scale and distance from the actual viewpoint and show the wind farm development in its wider landscape context only.

Existing View












Figure 7.5.16c - Viewpoint 16 - Avoch

Distance to site: 10km Camera: EOS 5D Mark IV Focal length: 50mm Horizontal Field of View: 65.5° Camera height: 1.5m Date: 10/07/2025 Time: 14:32



Wireline

Key:

| | | |
|--|--|--|
|  Turbine under construction |  Turbine tower sections |  Floating Bases |
|  Turbine blade |  Crane |  Buildings |
|  Turbine Nacelle |  Jackets |  Boat |