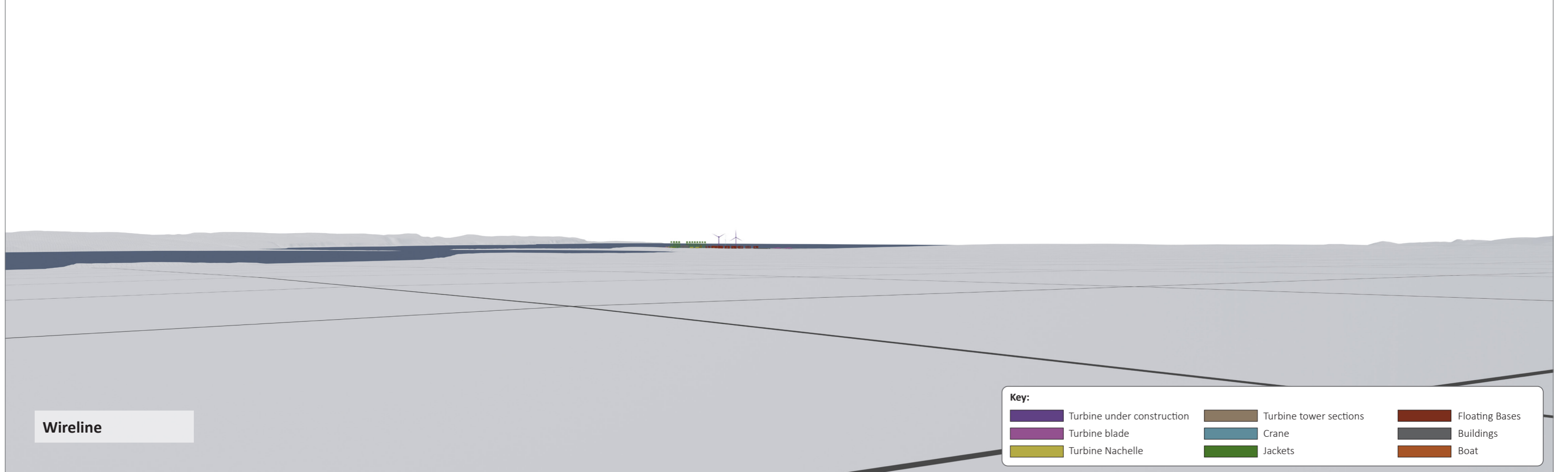


Existing View











Figure 7.5.20c - Viewpoint 20 - A9 South of Inverness

Distance to site: 18km Camera: EOS 5D Mark IV Focal length: 50mm Horizontal Field of View: 65.5° Camera height: 1.5m Date: 09/07/2025 Time: 12:42



Wireline

**Key:**

 Turbine under construction	 Turbine tower sections	 Floating Bases
 Turbine blade	 Crane	 Buildings
 Turbine Nacelle	 Jackets	 Boat

Photomontage (50mm Focal Length)



**Figure 7.5.20d - Viewpoint 20 - A9 South of Inverness**

When viewed at a comfortable arms length (approx. 500mm), this printed image is representative of our detailed central vision, but is not representative of scale and distance.

Distance to site: 18km Camera: EOS 5D Mark IV Focal length: 50mm Camera height: 1.5m Date: 09/07/2025 Time: 12:42

Photomontage (75mm Focal Length)




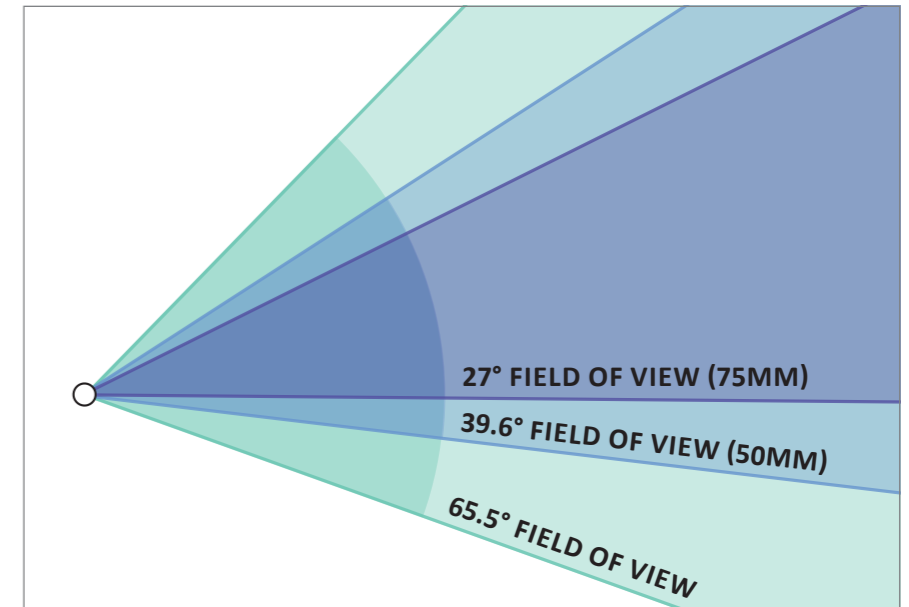
**Figure 7.5.20e - Viewpoint 20** - A9 South of Inverness  
When viewed at a comfortable arms length (approx. 500mm)

Distance to site: 18km Camera: EOS 5D Mark IV Focal length: 50mm Camera height: 1.5m Date: 09/07/2025 Time: 12:42

# Ardersier Port Extension - EIA

**Figure 7.5.21a**  
**Viewpoint 21 - Kessock Bridge Cycleway**

Viewpoint Location:	E266197, N847901
AOD	38m
Distance from site	16.3km
Camera height above ground	1.5m
Direction of view:	54°
Camera	Canon EOS 5D, FFS
Lens	Canon EF 50mm f/1.4
Date	10/07/2025
Time	17:09



Camera setup and location



**Figure 7.5.21b - Viewpoint 21** - Kessock Bridge Cycleway

Distance to site: 16.3km Camera: EOS 5D Mark IV Focal length: 50mm Horizontal Field of View: 65.5° Camera height: 1.5m Date: 10/07/2025 Time: 17:09


The images contained on this page and the following page are not representative of scale and distance from the actual viewpoint and show the wind farm development in its wider landscape context only.

Existing View












Figure 7.5.21c - Viewpoint 21 - Kessock Bridge Cycleway

Distance to site: 16.3km Camera: EOS 5D Mark IV Focal length: 50mm Horizontal Field of View: 65.5° Camera height: 1.5m Date: 10/07/2025 Time: 17:09




Wireline

Key:

 Turbine under construction	 Turbine tower sections	 Floating Bases
 Turbine blade	 Crane	 Buildings
 Turbine Nacelle	 Jackets	 Boat

Photomontage (50mm Focal Length)



**Figure 7.5.21d - Viewpoint 21** - Kessock Bridge Cycleway

When viewed at a comfortable arms length (approx. 500mm), this printed image is representative of our detailed central vision, but is not representative of scale and distance.

Distance to site: 16.3km Camera: EOS 5D Mark IV Focal length: 50mm Camera height: 1.5m Date: 10/07/2025 Time: 17:09

Photomontage (75mm Focal Length)



**Figure 7.5.21e - Viewpoint 21** - Kessock Bridge Cycleway  
When viewed at a comfortable arms length (approx. 500mm)

Distance to site: 16.3km Camera: EOS 5D Mark IV Focal length: 50mm Camera height: 1.5m Date: 10/07/2025 Time: 17:09

# Ardersier Port Extension - EIA

**Figure 7.5.22a**  
**Viewpoint 22 - Aultvaich**

Viewpoint Location:	E251050, N848356
AOD	115m
Distance from site	29.7km
Camera height above ground	1.5m
Direction of view:	71°
Camera	Canon EOS 5D, FFS
Lens	Canon EF 50mm f/1.4
Date	09/07/2025
Time	13:36

