

# MORAY EAST OFFSHORE WINDFARM

## KEY

- Vertex Coordinates
- OSP Platform As-Built
- Proposed Area of Development (100m x 100m)

Horizontal Scale: 1:500  
0 10 20 Meters



Geodetic Parameters: WGS84 UTM Zone 30N

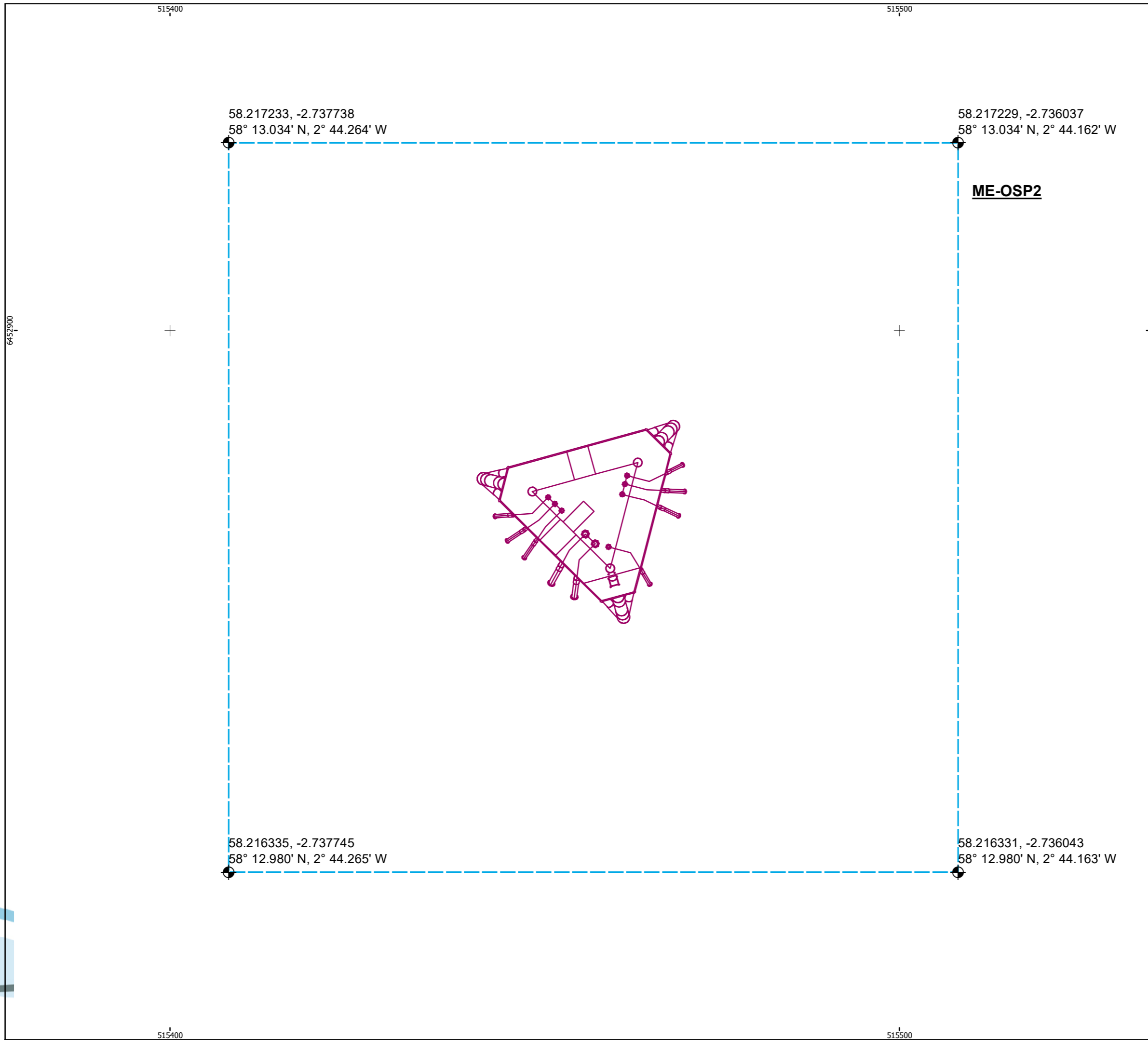
Produced: FGI  
Reviewed: EAR  
Approved:

Date: 23/08/2022      Revision: For Information

REF: 8460001-PSL0060-MWE-DRW-001




Proposed Area of Development  
OSP1

Moray Offshore  
Windfarm (East) Ltd

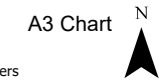


# MORAY EAST OFFSHORE WINDFARM

## KEY

-  Vertex Coordinates
-  OSP Platform As-Built
-  Proposed Area of Development (100m x 100m)

Horizontal Scale: 1:500  
0 10 20 Meters



Geodetic Parameters: WGS84 UTM Zone 30N

Produced: FGI  
Reviewed: EAR  
Approved:




Date: 23/08/2022      Revision: For Information  
REF: 8460001-PSL0060-MWE-DRW-001


Proposed Area of Development  
OSP2


Moray Offshore  
Windfarm (East) Ltd

# MORAY EAST OFFSHORE WINDFARM

## KEY

-  Vertex Coordinates
-  OSP Platform As-Built
-  Proposed Area of Development (100m x 100m)

Horizontal Scale: 1:500 A3 Chart 



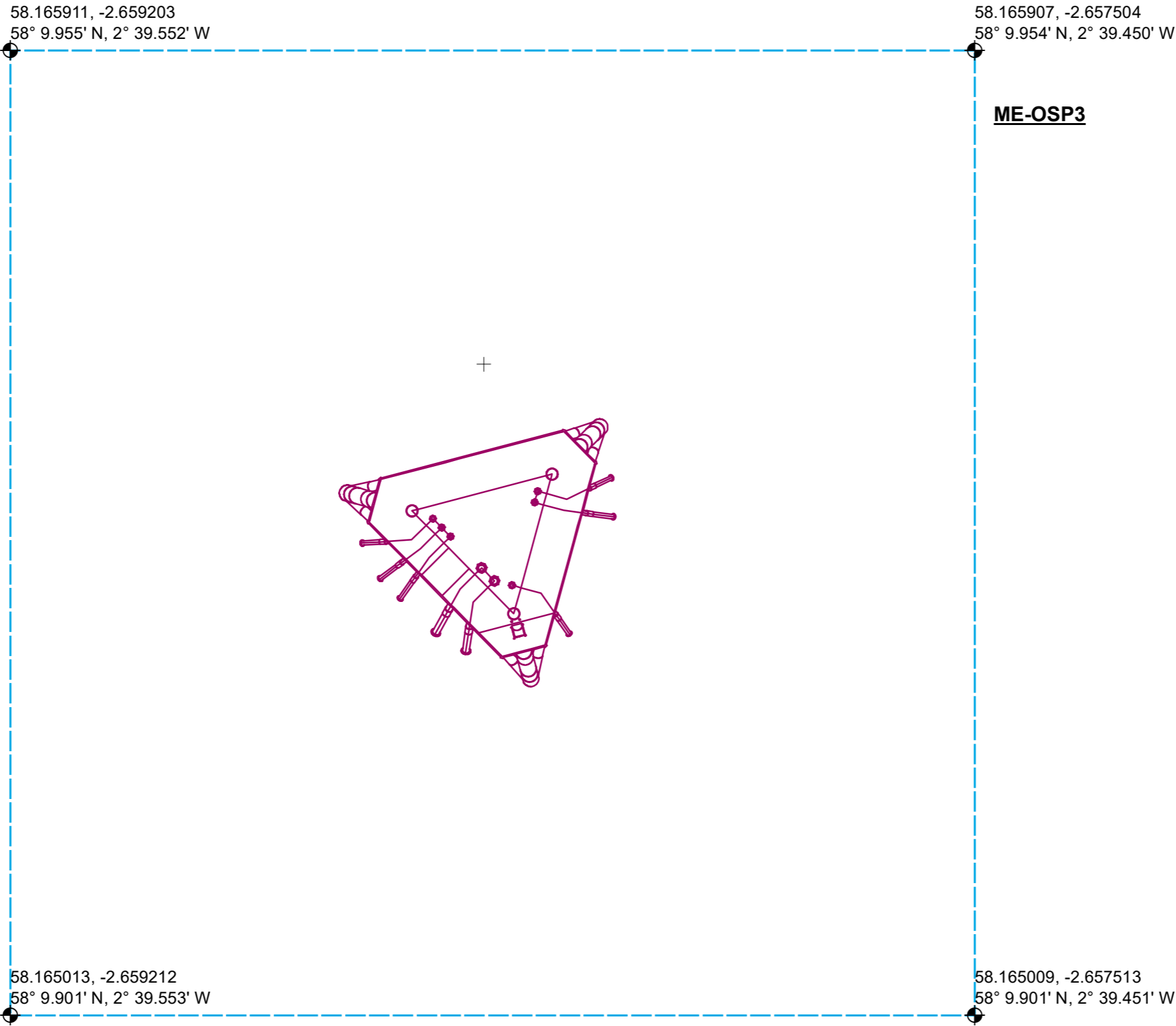
Geodetic Parameters: WGS84 UTM Zone 30N

Produced: FGI  
Reviewed: EAR  
Approved:

Date: 23/08/2022 Revision: For Information  
REF:8460001-PSL0060-MWE-DRW-001

**Proposed Area of Development  
OSP3**

Moray Offshore  
Windfarm (East) Ltd



© COPYRIGHT STATEMENT  
Moray Offshore Windfarm (East) Limited © 2022. This document is the property of contractors and sub-contractors and shall not be reproduced nor transmitted without prior written approval.