
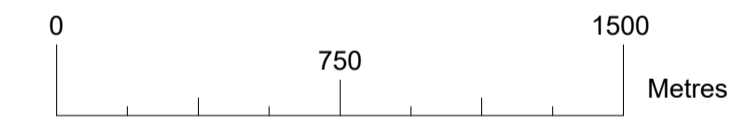
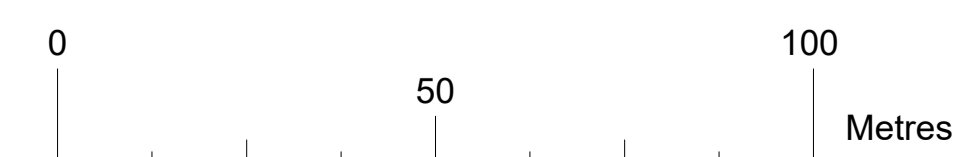


LOCATION PLAN
Scale 1: 20,000



DALES VOE DREDGING WORKS
SITE PLAN
Scale 1: 1,000



REV	DATE	REVISION	DRN	CHK
-	17.07.2024	Marine Licence Application	PRN	APS

THIS DRAWING IS COPYRIGHT. DO NOT SCALE FROM THIS DRAWING.

Arch Henderson 1919

Civil Engineers
Structural Engineers
Architects
CDM Co-ordinators
Geotechnical services
Environmental services

Stewart Building, Lerwick, Shetland, ZE1 0LL.
Tel: 01595 695512
www.arch-henderson.co.uk - email: lerwick@arch-henderson.co.uk

Aberdeen; Dundee; Glasgow; Lerwick; Inverness; Thurso; Stromness; Southampton; Falkland Islands

PROJECT :
Lerwick Port Authority
Lerwick Harbour Dredging

TITLE :
Marine Consents
Dales Voe Site & Location Plan

DRAWN : PRN	DATE : July 2024	CHECKED : APS	APPROVED : SSJ
----------------	---------------------	------------------	-------------------

SCALE : (A1) 1:2,500	DRAWING STATUS : Consents
-------------------------	------------------------------

DRAWING No : 232029-MD-11	REV : -
------------------------------	------------