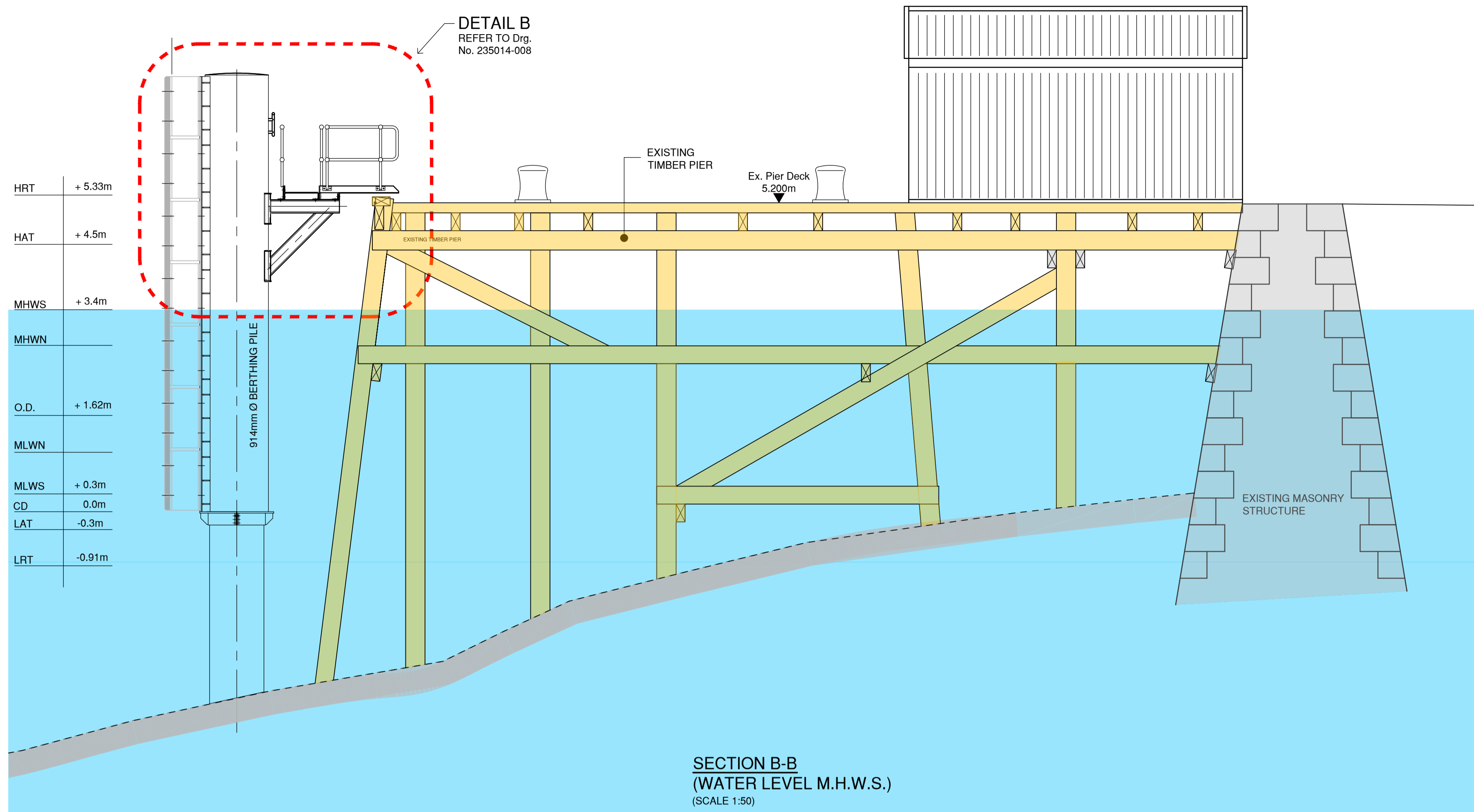
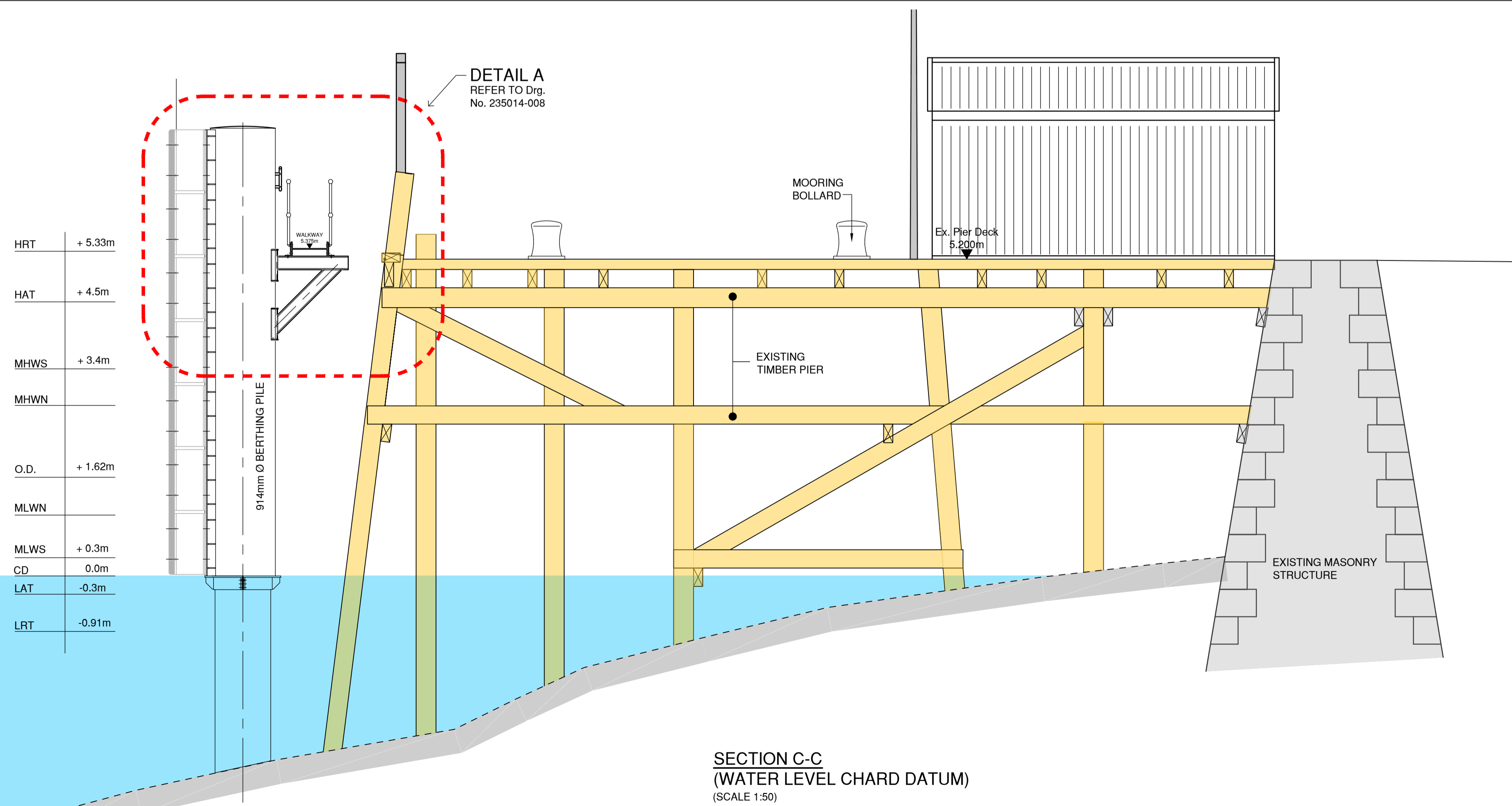


GENERAL NOTES

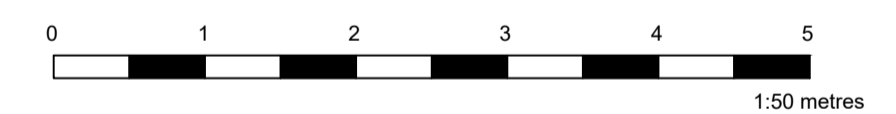
1. ALL DIMENSIONS ARE IN MILLIMETRES UNLESS OTHERWISE NOTED. ALL DIMENSIONS TO BE CHECKED ON SITE PRIOR TO ORDERING MATERIALS.
2. ALL LEVELS ARE IN METRES RELATIVE TO CHART DATUM UNLESS NOTED OTHERWISE.
3. THIS DRAWING IS TO BE READ IN CONJUNCTION WITH ALL ENGINEERING DRAWINGS AND SPECIFICATIONS.
4. EXISTING STRUCTURES ARE SHOWN BASED ON HISTORICAL DRAWINGS. ALL LEVELS AND DIMENSIONS TO BE CONFIRMED PRIOR TO FABRICATION OF STEELWORK.
5. THE ENGINEER TO BE ADVISED OF ANY DISCREPANCIES ENCOUNTERED ON SITE.



SECTION B-B
(WATER LEVEL M.H.W.S.)
(SCALE 1:50)



SECTION C-C
(WATER LEVEL CHARD DATUM)
(SCALE 1:50)



REV	DATE	REVISION DESCRIPTION	DRN	VER
/	5.3.25	FIRST ISSUE - PLANNING	G.B.	M.H.W.

THIS DRAWING IS COPYRIGHT © DO NOT SCALE FROM THIS DRAWING.



Civil Engineers
Structural Engineers
Principal Designers
Architects
Geotechnical services
Environmental services

142 St. Vincent Street, Glasgow G2 5LA
Tel : 0141 227 3060 - Fax : 0141 249 9542
www.arch-henderson.co.uk - email : glasgow@arch-henderson.co.uk

Offices in: Aberdeen, Dundee, Falkland Islands, Glasgow, Inverness, Lewick, Southampton, Stromness and Thurso

PROJECT :
Western Ferries (Clyde) Ltd.
Kilmun Pier Berth

TITLE :
NEW WORKS
BERTH SECTIONS B-B & C-C

DRAWN :	DATE :	VERIFIED :	APPROVED :
G.B.	5.3.25	M.H.W.	
SCALE : (A1) 1:50		DRAWING STATUS : PLANNING	

DRAWING No : 235014-007	REV : /
----------------------------	------------