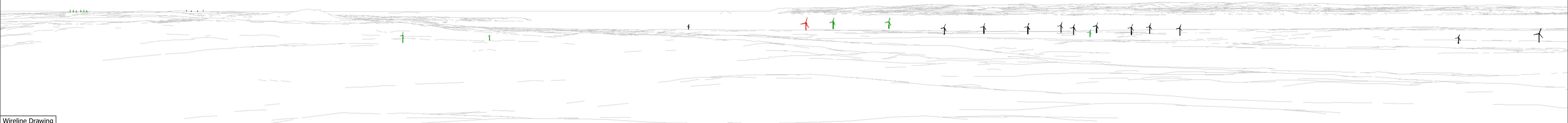
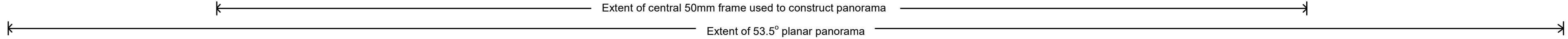
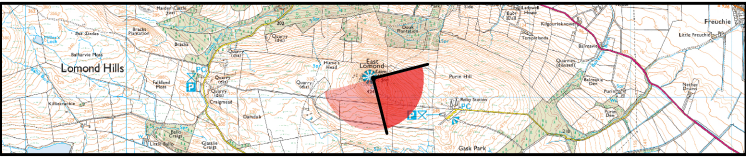





Baseline Photograph



Wireline Drawing



OS reference:	324414 E 706189 N	Horizontal field of view:	90° (cylindrical projection)	Camera:	Nikon D3
Eye level:	448 m AOD	Principal distance:	522 mm	Lens:	50mm (Nikon AF 50mm f/1.4)
Direction of view:	121°			Camera height:	1.5 m AGL
Distance to Development:	14.66 km			Date and time:	27/07/2017 15:33



**Figure: 5.14a**  
**Viewpoint 19: East Lomond**  
**Levenmouth Demonstration Turbine EIA Update Report**