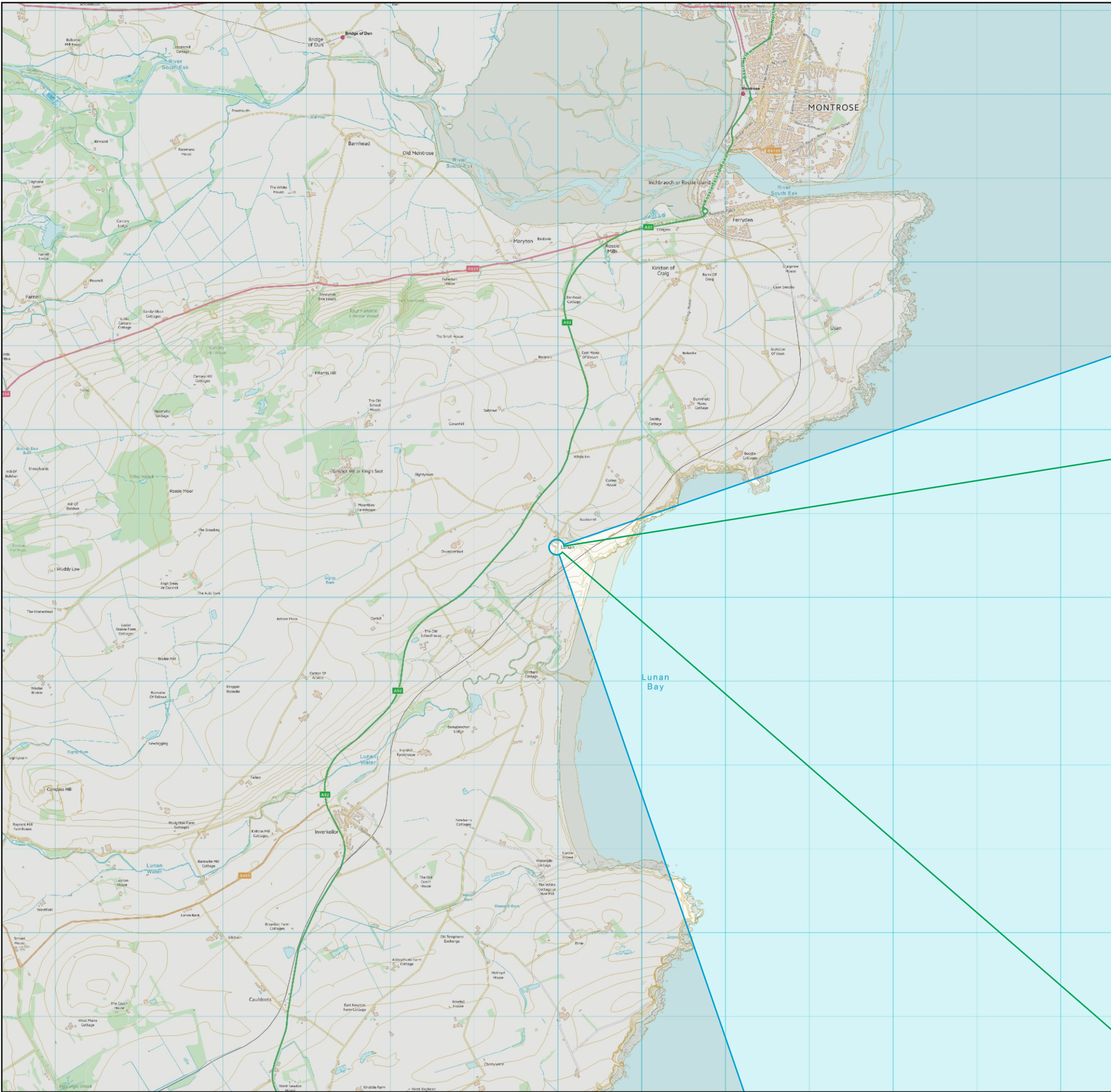


Reproduced by permission of Ordnance Survey on behalf of HMSO. © Crown Copyright and database right 2019. All rights reserved. Ordnance Survey Licence No AL100048146 (Aimos)



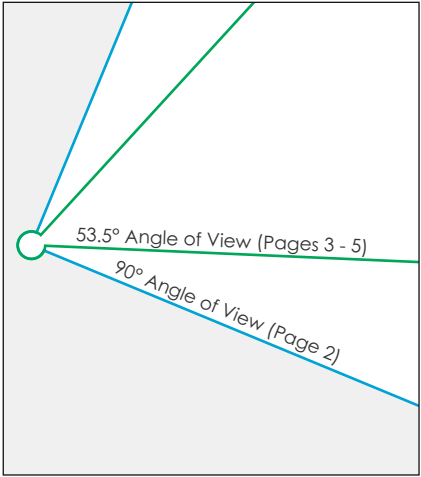
Seagreen Final Design




Figure 10a
Viewpoint 5 - Braehead of Lunan

Representative of views from a hamlet, located on NCN1, enabling views south over Red Head.

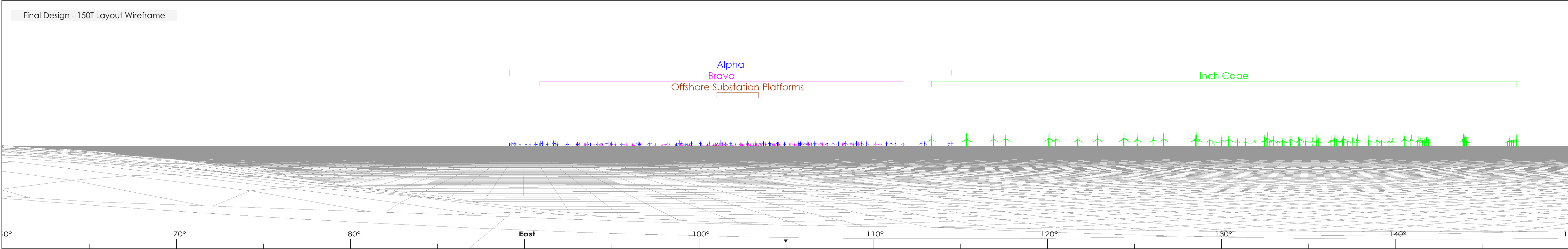
Viewpoint Data	
Grid Reference	E368988, N752598
Elevation	73m AOD
Wireframe/Photograph	
Height above ground	1.5m
Camera and Lens	Canon 5D Mark II with fixed 50mm lens
Date	06/02/2018
Time	13:39
Proposed Turbine Information	
Hub Height	123m
Blade Tip Height	205m
Predicted Visibility, Distance and Direction	
Number of Turbine Tips Visible*	150
Number of Turbine Hubs Visible	150
Distance to Nearest Turbine	35 km
Direction to Site Centre	105°
✚ Project Alpha Final Design - hub 123m, tip 205m 2014 Consent - hub 126m, tip 210m	
✚ Project Bravo Final Design - hub 123m, tip 205m 2014 Consent - hub 126m, tip 210m	
✚ Neart na Gaoithe Consented 2018 Layout - hub 116.7m, tip 200.2m	
✚ Inch Cape Consented 2017 Layout - hub 166m, tip 291	

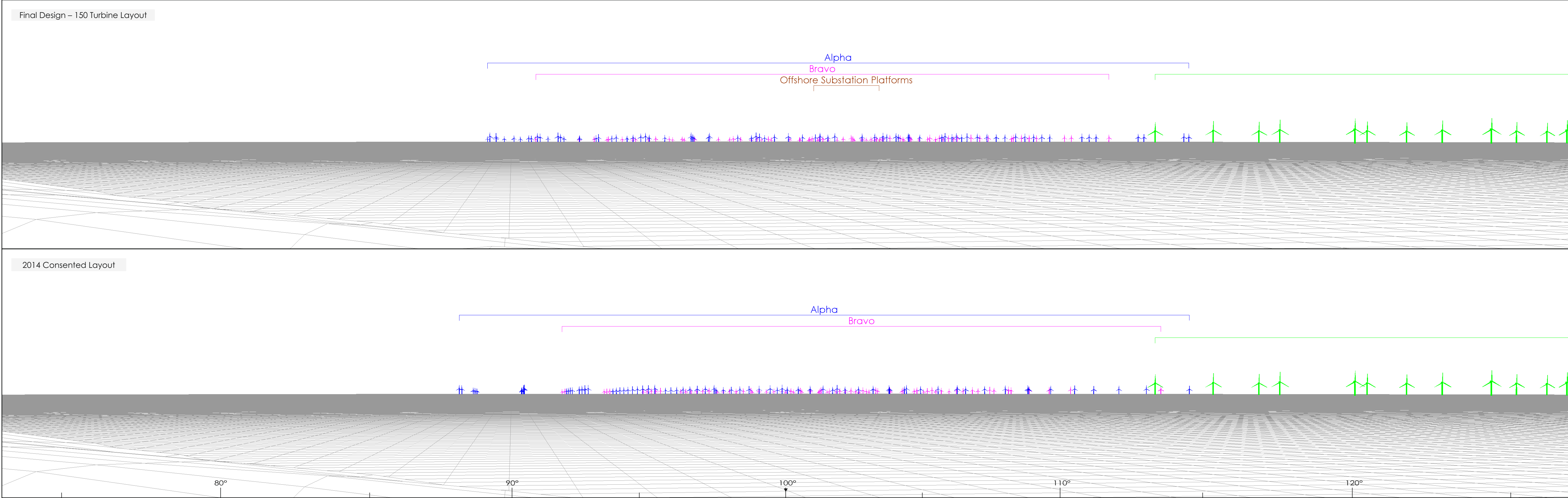


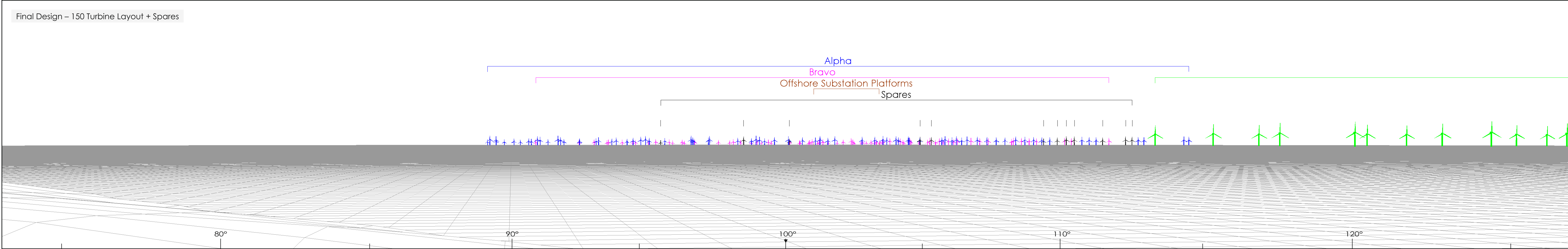

Tripod location



Wireframes are generated using Ordnance Survey's Terrain 50 Dataset which does not take into account the screening effects of buildings or vegetation.
*Refers to the number of turbines for which blade tips can be seen rather than the number of individual tips seen from the viewpoint.







Photomontage

