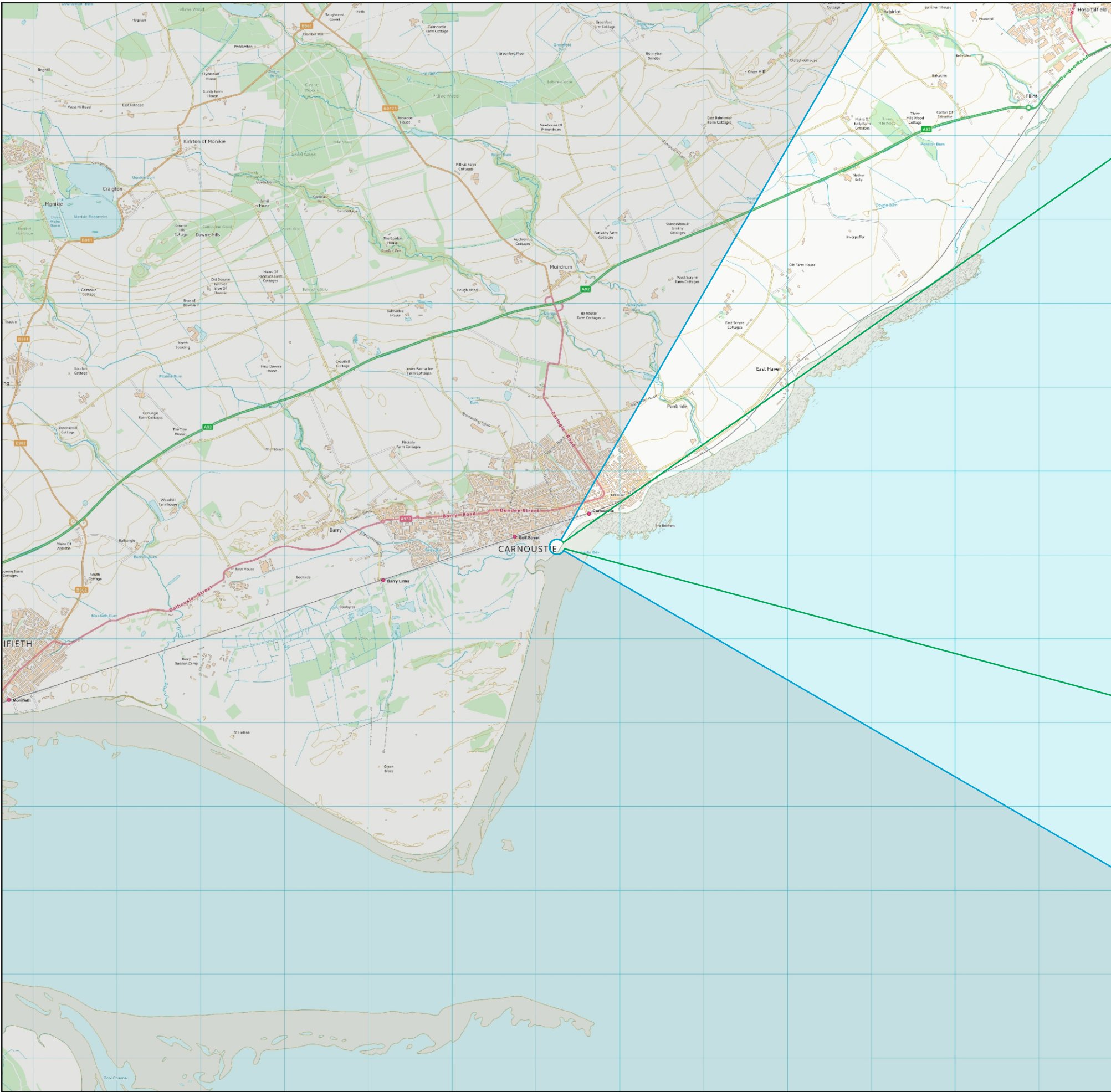


Reproduced by permission of Ordnance Survey on behalf of HMSO. © Crown Copyright and database right 2019. All rights reserved. Ordnance Survey Licence No AL100048146 (Aimos)

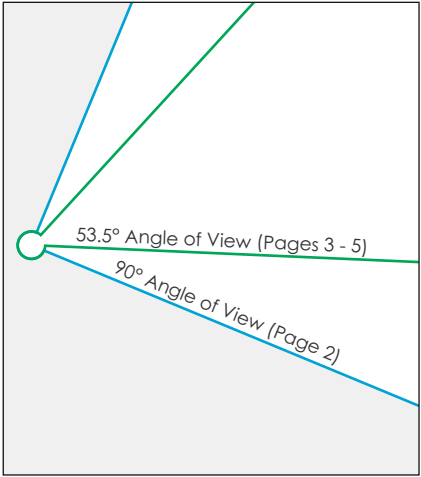


Seagreen Final Design




Figure 12a
Viewpoint 7 - Carnoustie
Recently upgraded promenade with car parking and beach access.

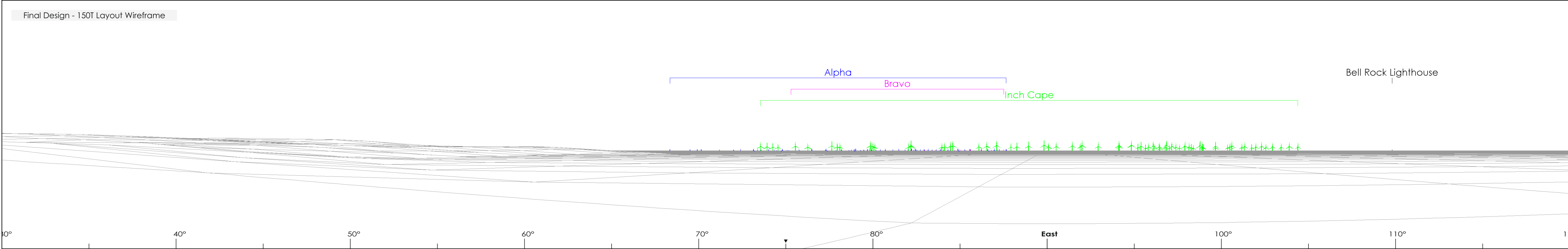
Viewpoint Data	
Grid Reference	E356249, N734093
Elevation	2m AOD
Wireframe/Photograph	
Height above ground	1.5m
Camera and Lens	Canon 5D Mark II with fixed 50mm lens
Date	06/02/2018
Time	11:51
Proposed Turbine Information	
Hub Height	123m
Blade Tip Height	205m
Predicted Visibility, Distance and Direction	
Number of Turbine Tips Visible*	86
Number of Turbine Hubs Visible	15
Distance to Nearest Turbine	48.1 km
Direction to Site Centre	75°
✚ Project Alpha Final Design - hub 123m, tip 205m 2014 Consent - hub 126m, tip 210m	
✚ Project Bravo Final Design - hub 123m, tip 205m 2014 Consent - hub 126m, tip 210m	
✚ Neart na Gaoithe Consented 2018 Layout - hub 116.7m, tip 200.2m	
✚ Inch Cape Consented 2017 Layout - hub 166m, tip 291	

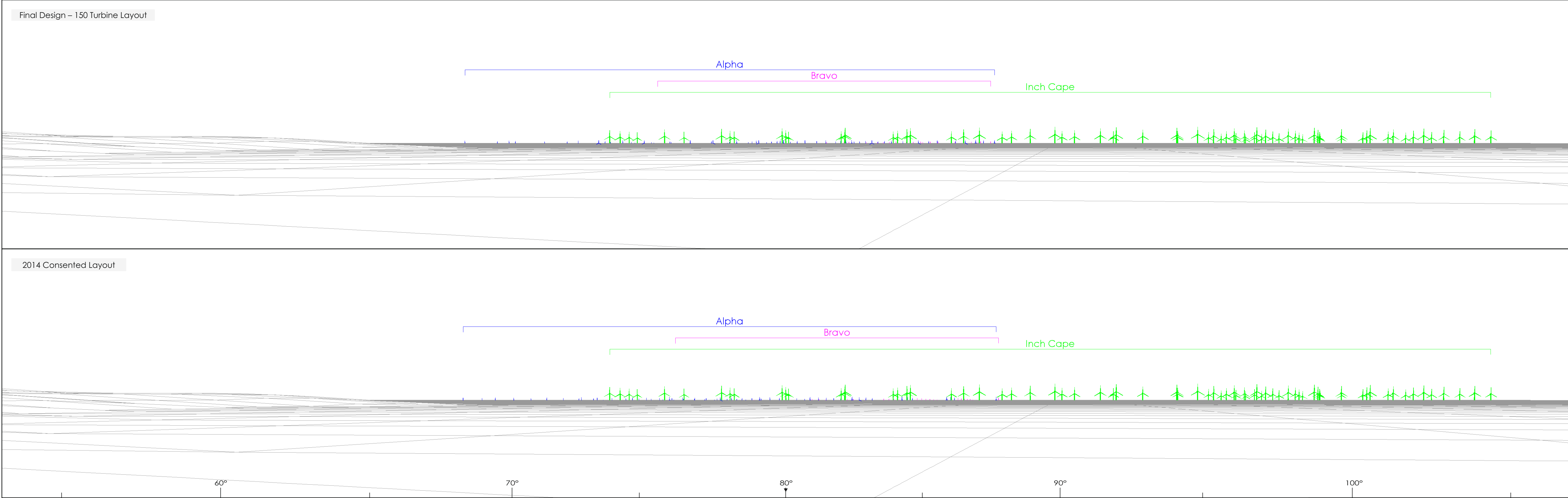


Tripod location

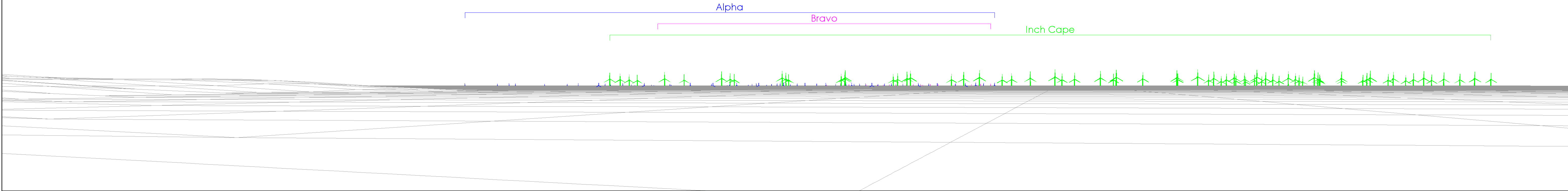


Wireframes are generated using Ordnance Survey's Terrain 50 Dataset which does not take into account the screening effects of buildings or vegetation.
*Refers to the number of turbines for which blade tips can be seen rather than the number of individual tips seen from the viewpoint.





Final Design – 150 Turbine Layout



Final Design – 150 Turbine Layout + Spares

