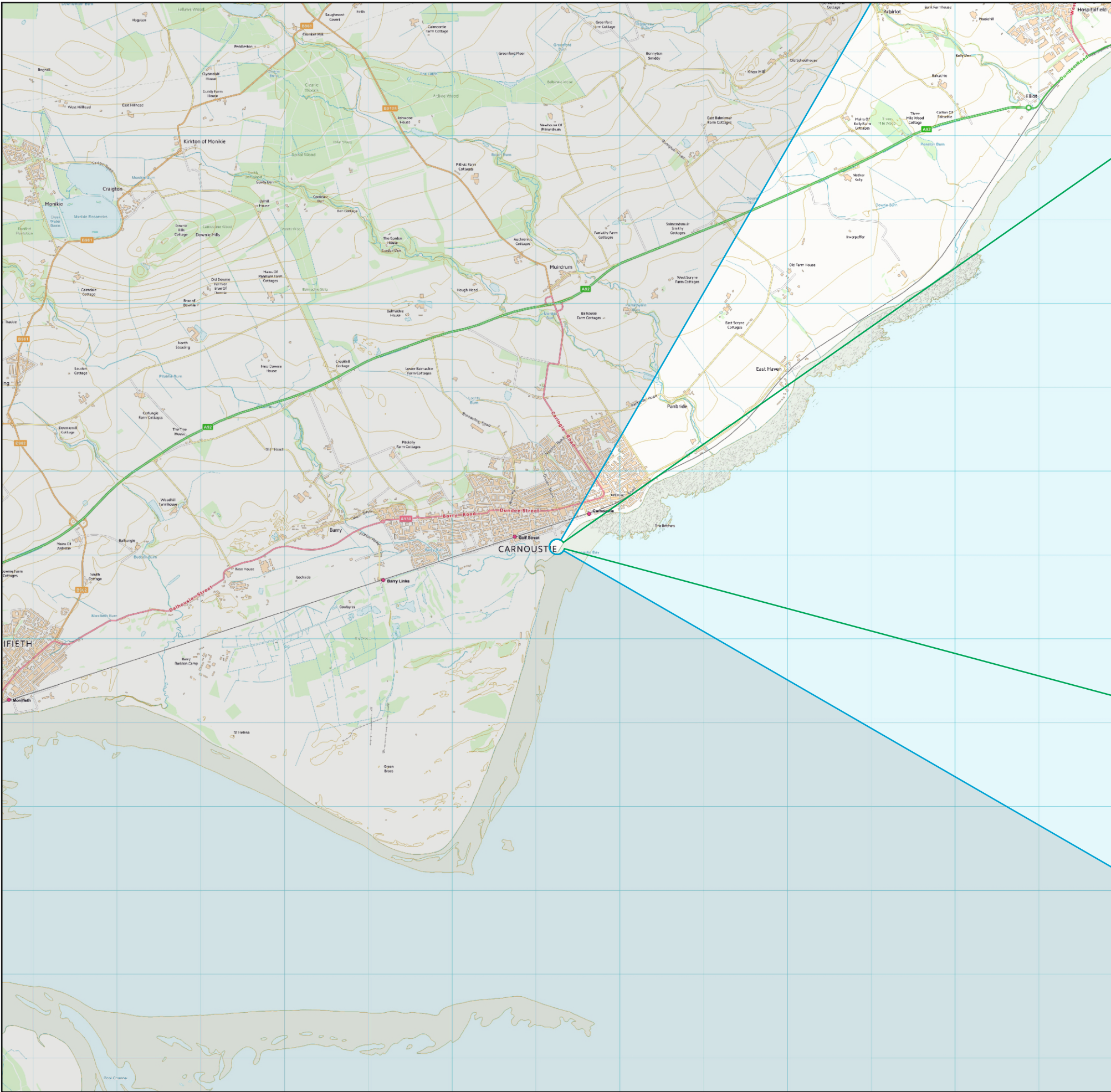


Reproduced by permission of Ordnance Survey on behalf of HMSO. © Crown Copyright and database right 2021. All rights reserved. Ordnance Survey Licence No AL100048146 (Aimos)

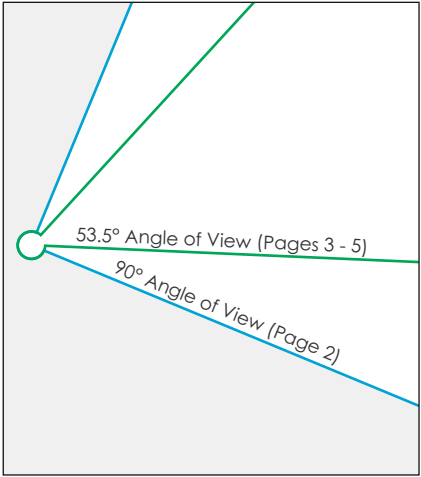


Seagreen Final Design - Revised 150 Layout




**Figure 12a**  
**Viewpoint 7 - Carnoustie**  
Recently upgraded promenade with car parking and beach access.

<b>Viewpoint Data</b>	
Grid Reference	E356249, N734093
Elevation	2m AOD
<b>Wireframe/Photograph</b>	
Height above ground	1.5m
Camera and Lens	Canon 5D Mark II with fixed 50mm lens
Date	06/02/2018
Time	11:51
<b>Proposed Turbine Information</b>	
Hub Height	123m
Blade Tip Height	205m
<b>Predicted Visibility, Distance and Direction</b>	
Number of Turbine Tips Visible*	86
Number of Turbine Hubs Visible	15
Distance to Nearest Turbine	48.1 km
Direction to Site Centre	75°
✦ Project Alpha Final Design - hub 123m, tip 205m 2014 Consent - hub 126m, tip 210m	
✦ Project Bravo Final Design - hub 123m, tip 205m 2014 Consent - hub 126m, tip 210m	
✦ Neart na Gaoithe Consented 2018 Layout - hub 116.7m, tip 200.2m	
✦ Inch Cape Consented 2017 Layout - hub 166m, tip 291	




Tripod location

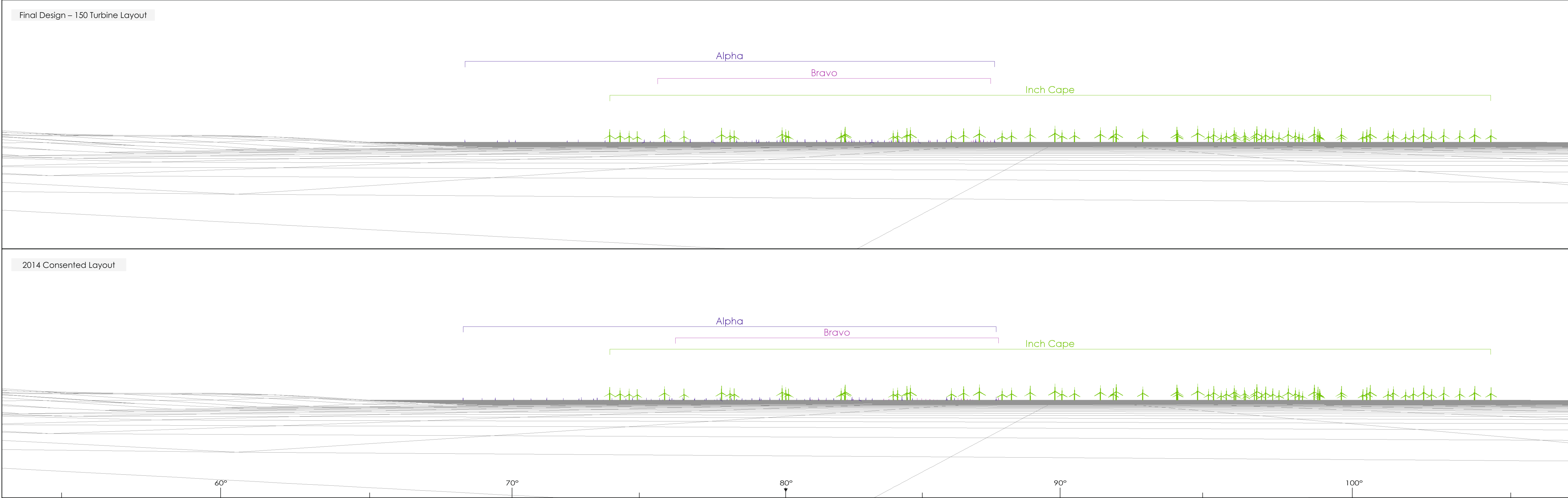


Wireframes are generated using Ordnance Survey's Terrain 50 Dataset which does not take into account the screening effects of buildings or vegetation.  
\*Refers to the number of turbines for which blade tips can be seen rather than the number of individual tips seen from the viewpoint.

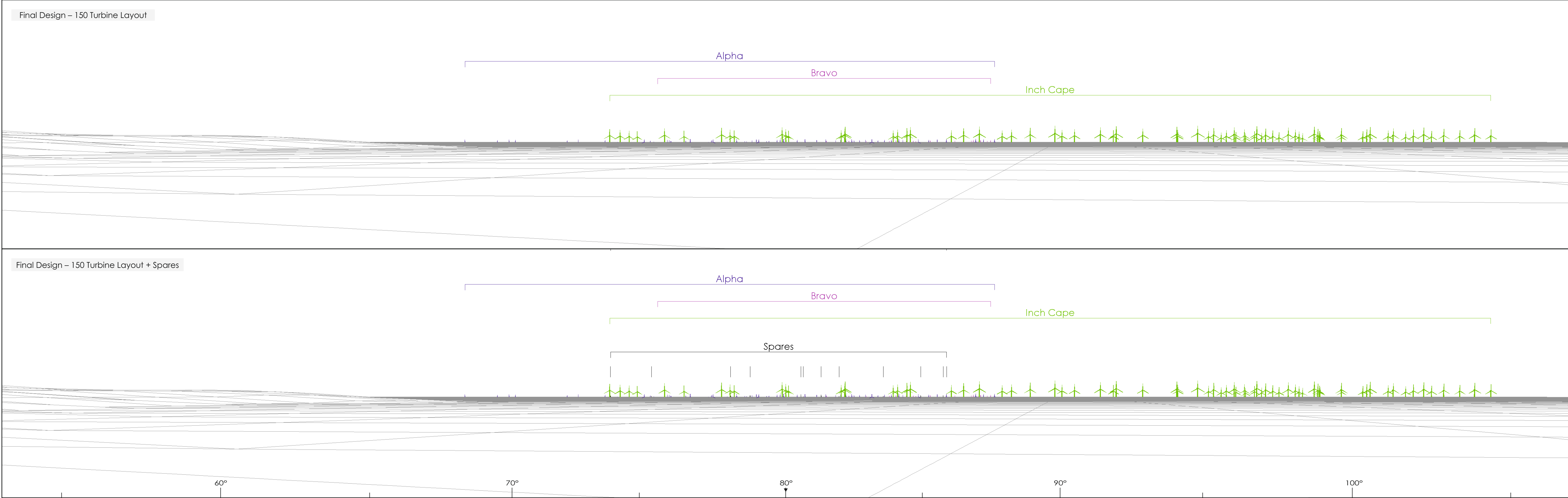














Photomontage

