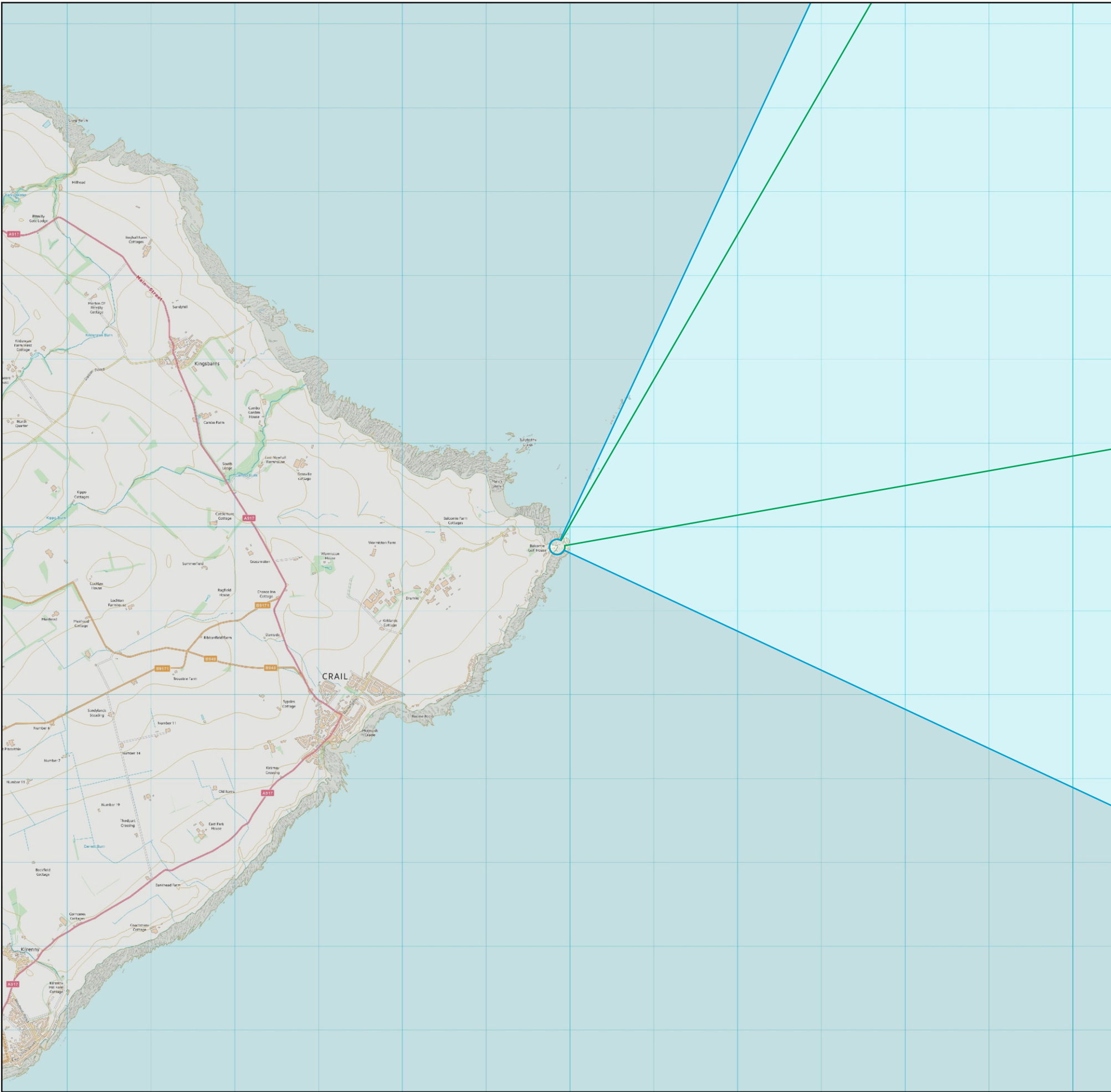


Reproduced by permission of Ordnance Survey on behalf of HMSO. © Crown Copyright and database right 2019. All rights reserved. Ordnance Survey Licence No AL100048146 (AImos)



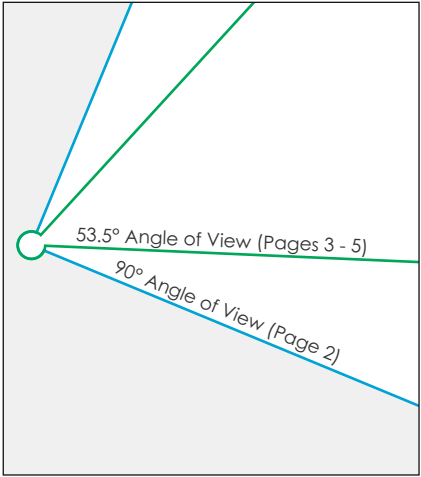
Seagreen Final Design




Figure 13a
Viewpoint 8 - Fife Ness, Lochaber Rock

Easternmost point of Fife, unobstructed views across the outer Firth and Tay, on the Fife Coastal Path.

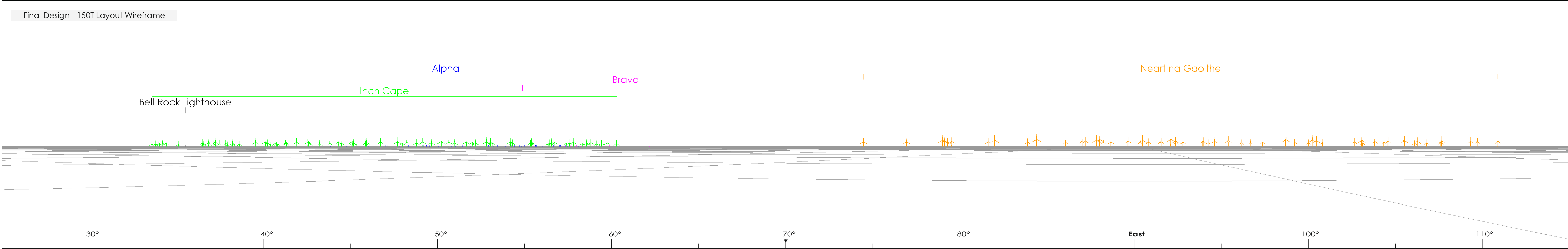
Viewpoint Data	
Grid Reference	E363844, N709759
Elevation	0m AOD
Wireframe/Photograph	
Height above ground	1.5m
Camera and Lens	Canon 5D Mark II with fixed 50mm lens
Date	09/02/2018
Time	10:57
Proposed Turbine Information	
Hub Height	123m
Blade Tip Height	205m
Predicted Visibility, Distance and Direction	
Number of Turbine Tips Visible*	70
Number of Turbine Hubs Visible	0
Distance to Nearest Turbine	48.5 km
Direction to Site Centre	70°
✚ Project Alpha Final Design - hub 123m, tip 205m 2014 Consent - hub 126m, tip 210m	
✚ Project Bravo Final Design - hub 123m, tip 205m 2014 Consent - hub 126m, tip 210m	
✚ Neart na Gaoithe Consented 2018 Layout - hub 116.7m, tip 200.2m	
✚ Inch Cape Consented 2017 Layout - hub 166m, tip 291	

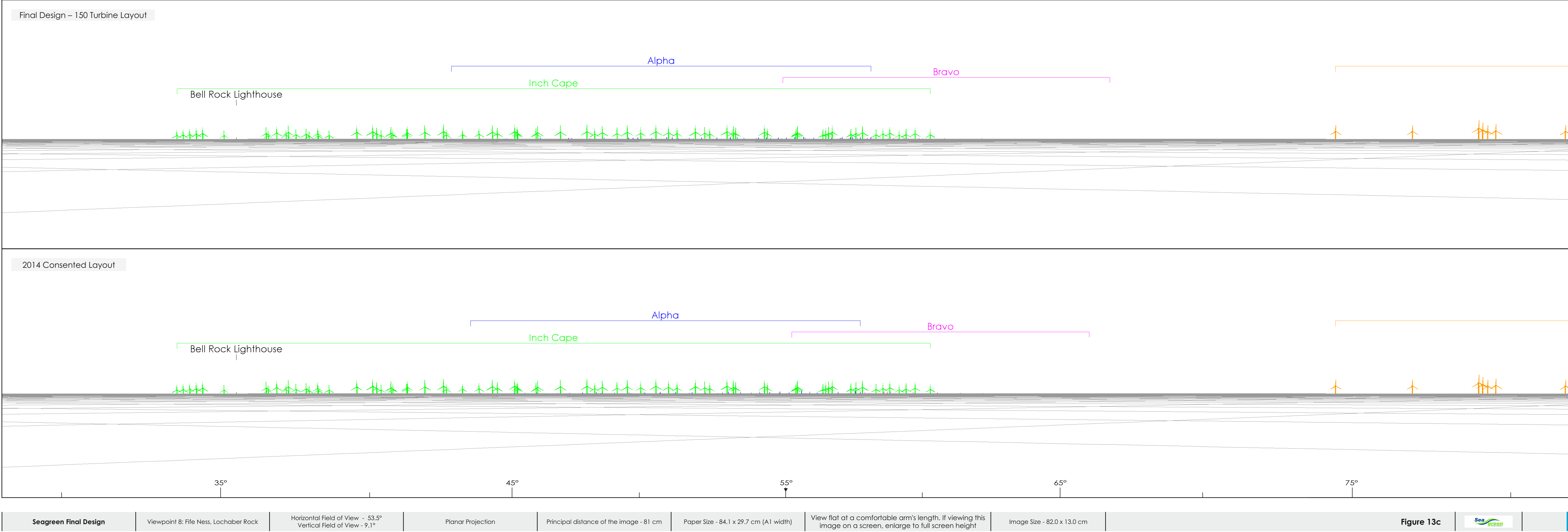


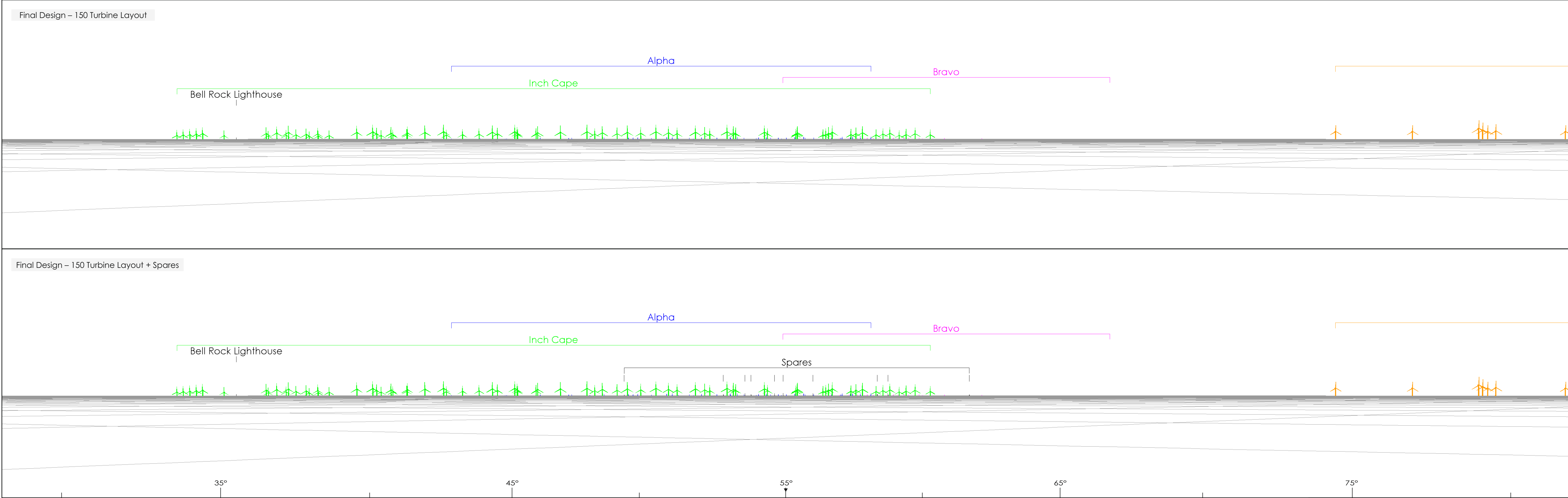
Tripod location



Wireframes are generated using Ordnance Survey's Terrain 50 Dataset which does not take into account the screening effects of buildings or vegetation.
*Refers to the number of turbines for which blade tips can be seen rather than the number of individual tips seen from the viewpoint.







Photomontage

