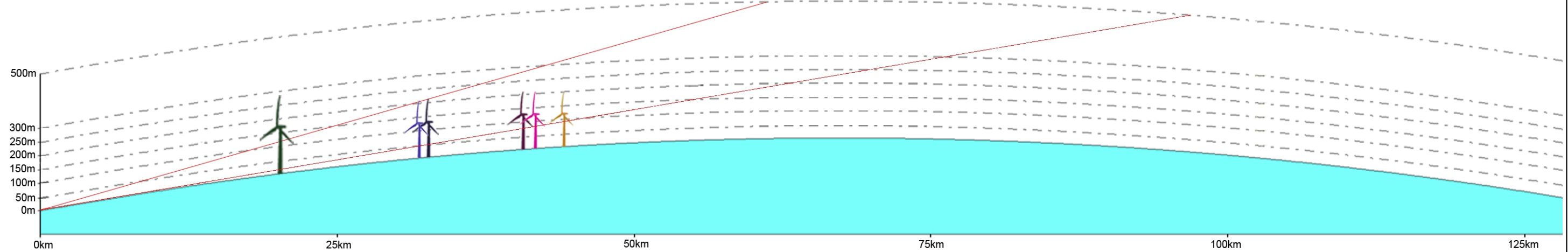


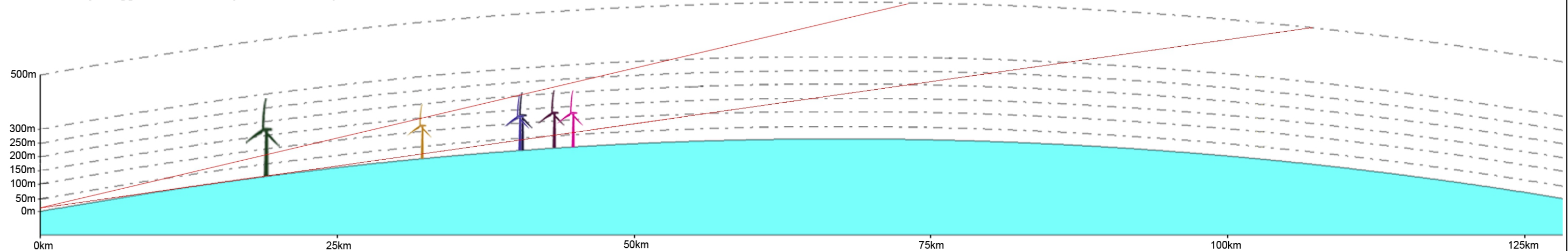
Viewpoint 4: Montrose

Vertically exaggerated elevation profile from viewpoint 4 with locations and relative dimensions of cumulative offshore wind farms



Viewpoint 6: Arbroath Signal Tower

Vertically exaggerated elevation profile from viewpoint 6 with locations and relative dimensions of cumulative offshore wind farms

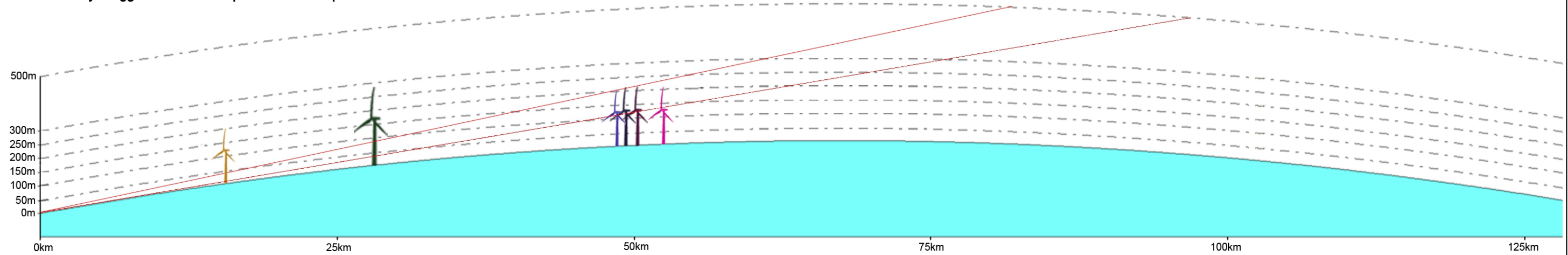


Legend

- | | |
|--|--|
| Final Design Project Alpha (123m hub, 205m tip) | Inch Cape consented turbine (max 166m hub, 291 tip) |
| Final Design Project Bravo (123m hub, 205m tip) | Neart Na Gaoithe consented turbine (max 116.7m hub, 200.2 tip) |
| Worst case consented 2014 Alpha (max 126m hub, 210m tip) | Viewpoint line of sight |
| Worst case consented 2014 Bravo (max 126m hub, 210m tip) | Additional line of sight |

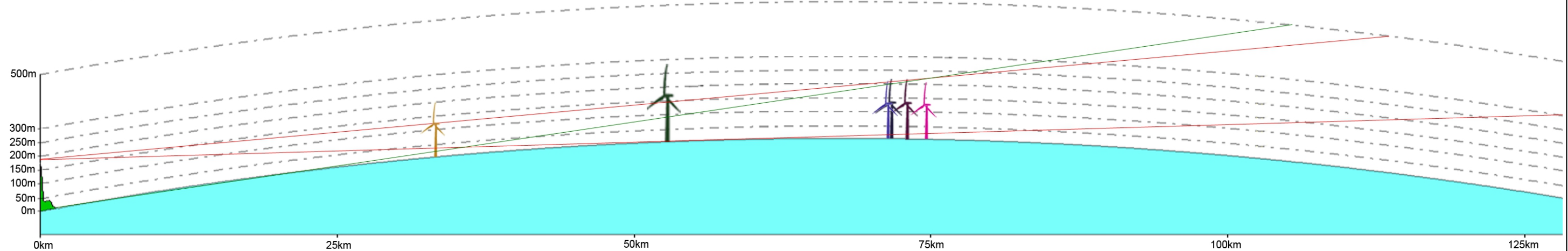
Viewpoint 8: Fife Ness

Vertically exaggerated elevation profile from viewpoint 8 with locations and relative dimensions of cumulative offshore wind farms



Viewpoint 9: North Berwick Law

Vertically exaggerated elevation profile from viewpoint 9 with locations and relative dimensions of cumulative offshore wind farms



Legend

- | | |
|--|--|
| Final Design Project Alpha (123m hub, 205m tip) | Inch Cape consented turbine (max 166m hub, 291 tip) |
| Final Design Project Bravo (123m hub, 205m tip) | Neart Na Gaoithe consented turbine (max 116.7m hub, 200.2 tip) |
| Worst case consented 2014 Alpha (max 126m hub, 210m tip) | Viewpoint line of sight |
| Worst case consented 2014 Bravo (max 126m hub, 210m tip) | Additional line of sight |