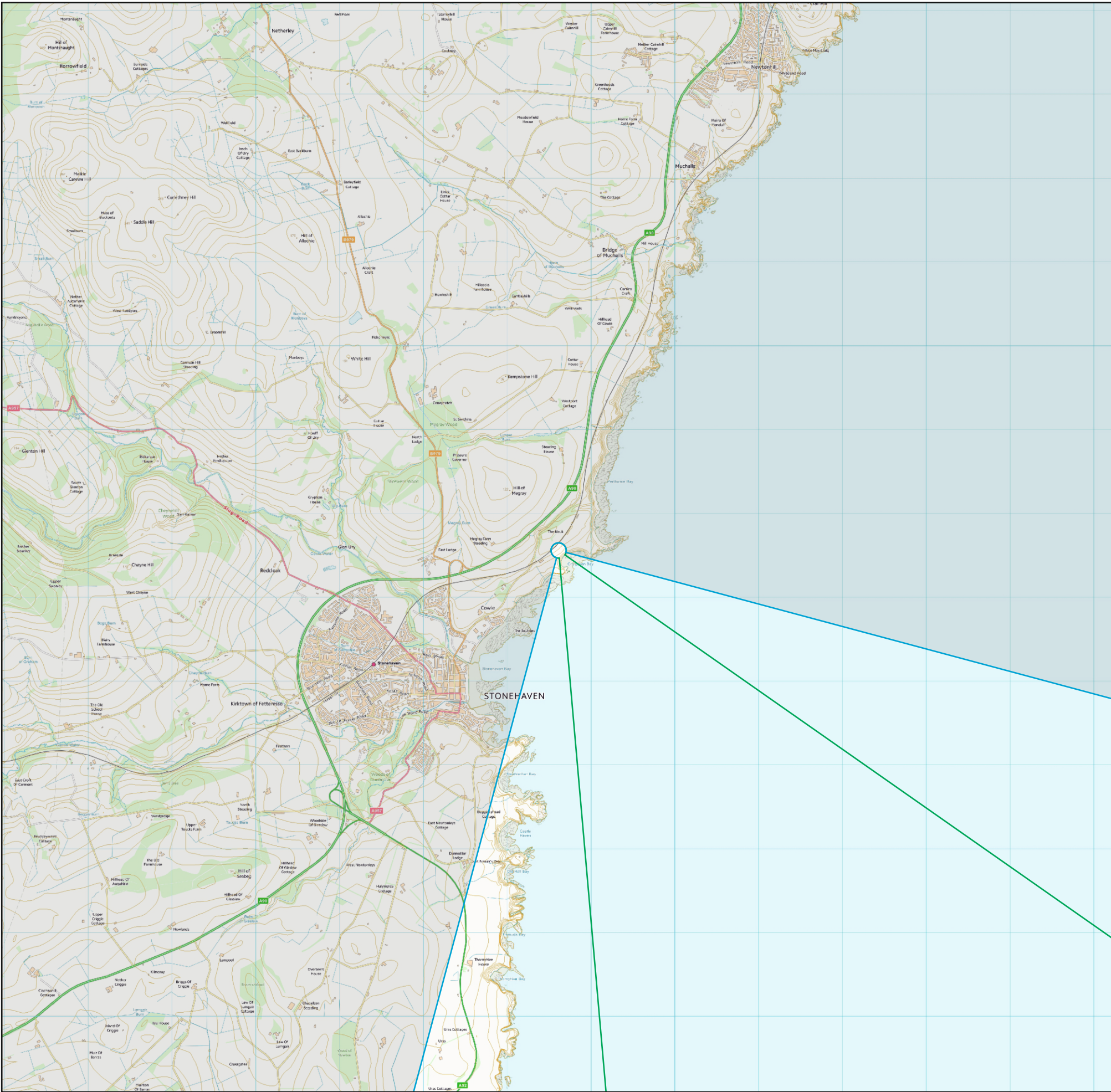


Reproduced by permission of Ordnance Survey on behalf of HMSO. © Crown Copyright and database right 2021. All rights reserved. Ordnance Survey Licence No AL100048146 (Aimos)



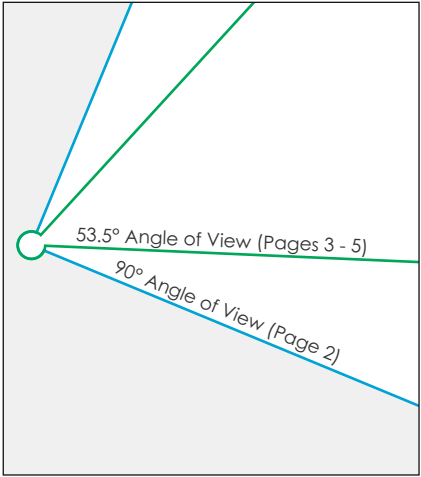
Seagreen Final Design - Revised 150 Layout




Figure 6a
Viewpoint 1 - Garron Point

A links golf course, located on a headland which enables unobscured views south along the coast.

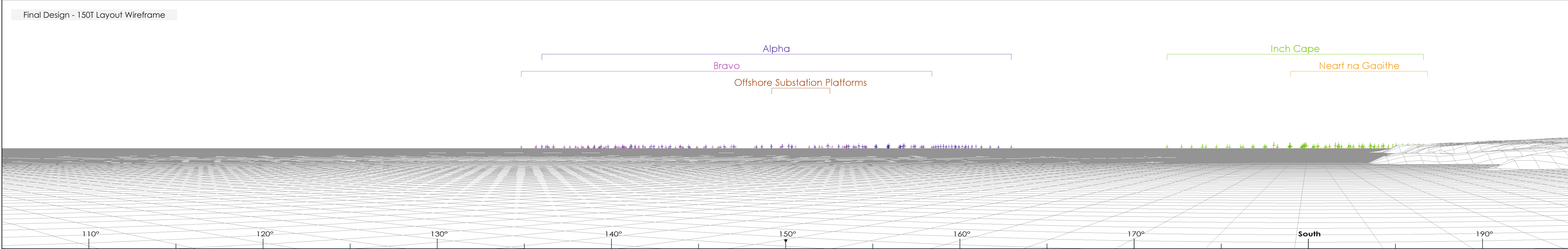
Viewpoint Data	
Grid Reference	E388592, N787597
Elevation	56m AOD
Wireframe/Photograph	
Height above ground	1.5m
Camera and Lens	Canon 5D Mark II with fixed 50mm lens
Date	09/02/2018
Time	15:30
Proposed Turbine Information	
Hub Height	123m
Blade Tip Height	205m
Predicted Visibility, Distance and Direction	
Number of Turbine Tips Visible*	150
Number of Turbine Hubs Visible	150
Distance to Nearest Turbine	37.8 km
Direction to Site Centre	150°
✦ Project Alpha Final Design - hub 123m, tip 205m 2014 Consent - hub 126m, tip 210m	
✦ Project Bravo Final Design - hub 123m, tip 205m 2014 Consent - hub 126m, tip 210m	
✦ Neart na Gaoithe Consented 2018 Layout - hub 116.7m, tip 200.2m	
✦ Inch Cape Consented 2017 Layout - hub 166m, tip 291	




Tripod location



Wireframes are generated using Ordnance Survey's Terrain 50 Dataset which does not take into account the screening effects of buildings or vegetation.
*Refers to the number of turbines for which blade tips can be seen rather than the number of individual tips seen from the viewpoint.



Final Design – 150 Turbine Layout



2014 Consented Layout

