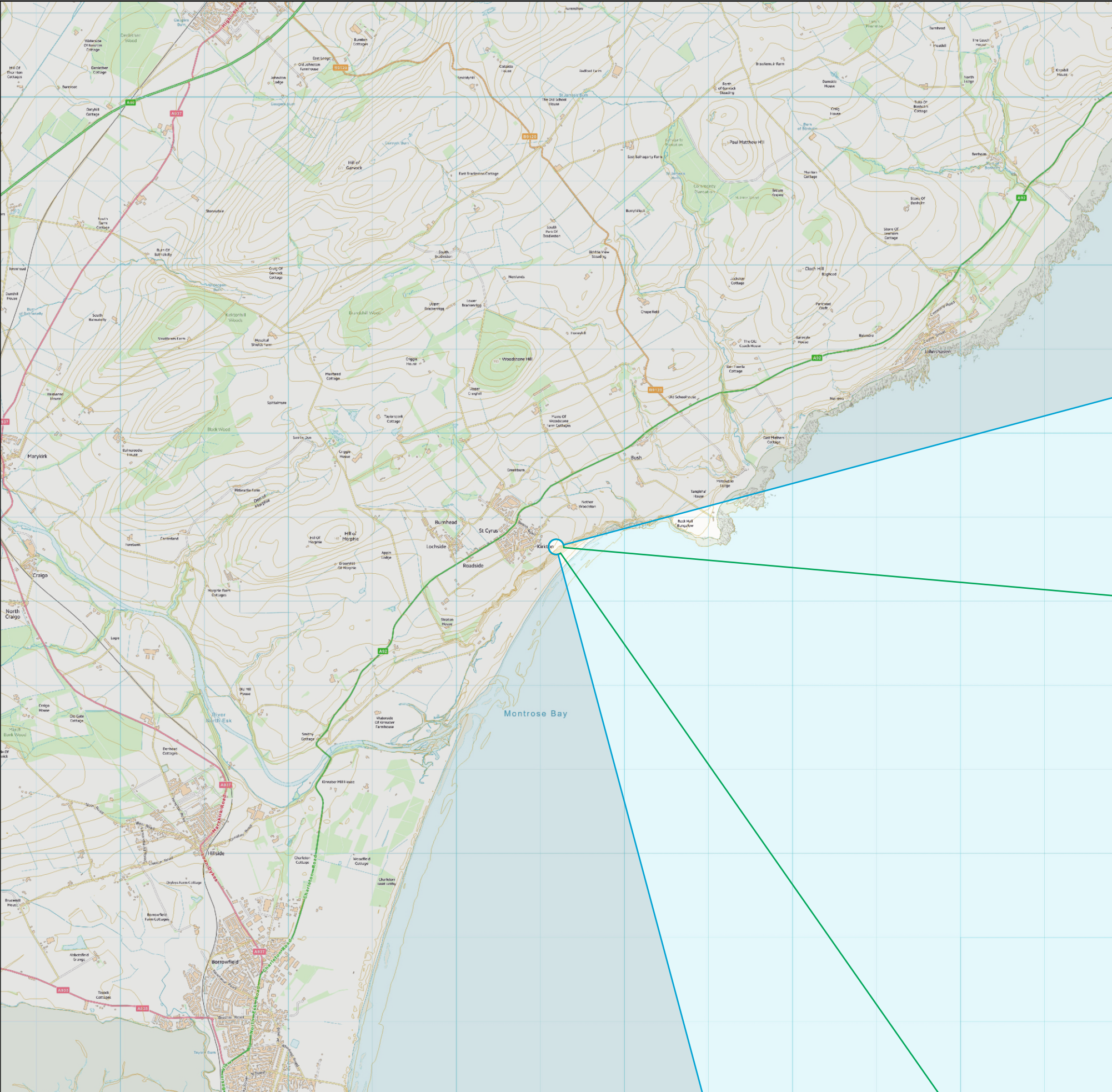


Reproduced by permission of Ordnance Survey on behalf of HMSO. © Crown Copyright and database right 2021. All rights reserved. Ordnance Survey Licence No AL100048146 (Aimos)

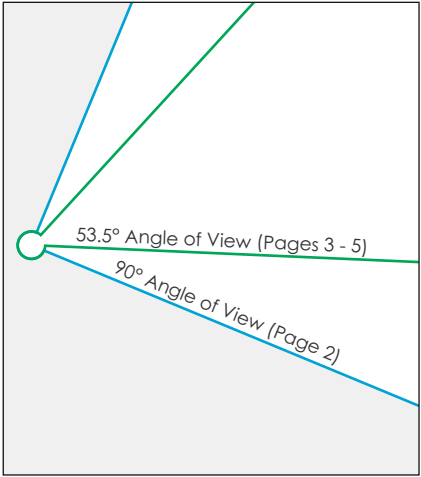


## Seagreen Final Design - Revised 150 Layout




**Figure 7a**  
**Viewpoint 2 - Beach Road, Kirkton, St Cyrus**  
Car park offering beach access, and wide elevated views over Montrose Bay, on a coastal footpath.

<b>Viewpoint Data</b>	
Grid Reference	E375192, N764647
Elevation	74m AOD
<b>Wireframe/Photograph</b>	
Height above ground	1.5m
Camera and Lens	Canon 5D Mark II with fixed 50mm lens
Date	06/02/2018
Time	15:13
<b>Proposed Turbine Information</b>	
Hub Height	123m
Blade Tip Height	205m
<b>Predicted Visibility, Distance and Direction</b>	
Number of Turbine Tips Visible*	150
Number of Turbine Hubs Visible	150
Distance to Nearest Turbine	31.1 km
Direction to Site Centre	120°
✚ Project Alpha Final Design - hub 123m, tip 205m 2014 Consent - hub 126m, tip 210m	
✚ Project Bravo Final Design - hub 123m, tip 205m 2014 Consent - hub 126m, tip 210m	
✚ Neart na Gaoithe Consented 2018 Layout - hub 116.7m, tip 200.2m	
✚ Inch Cape Consented 2017 Layout - hub 166m, tip 291	

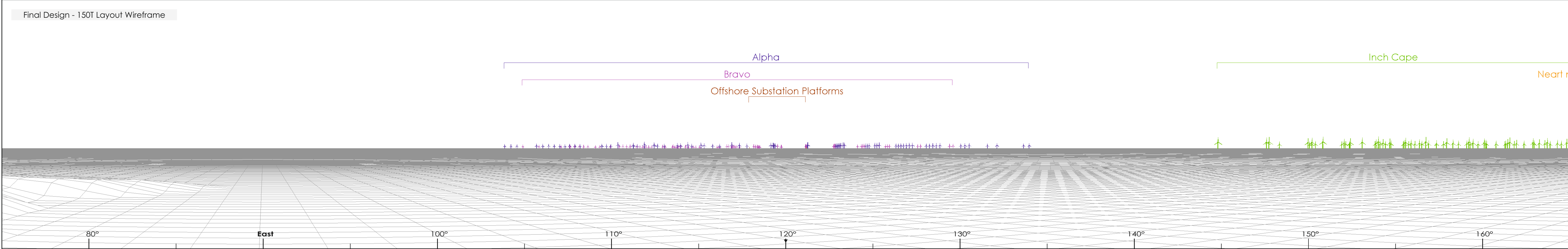


Tripod location




Wireframes are generated using Ordnance Survey's Terrain 50 Dataset which does not take into account the screening effects of buildings or vegetation.  
\*Refers to the number of turbines for which blade tips can be seen rather than the number of individual tips seen from the viewpoint.








Final Design – 150 Turbine Layout



2014 Consented Layout



100°

110°

120°

130°

140°



