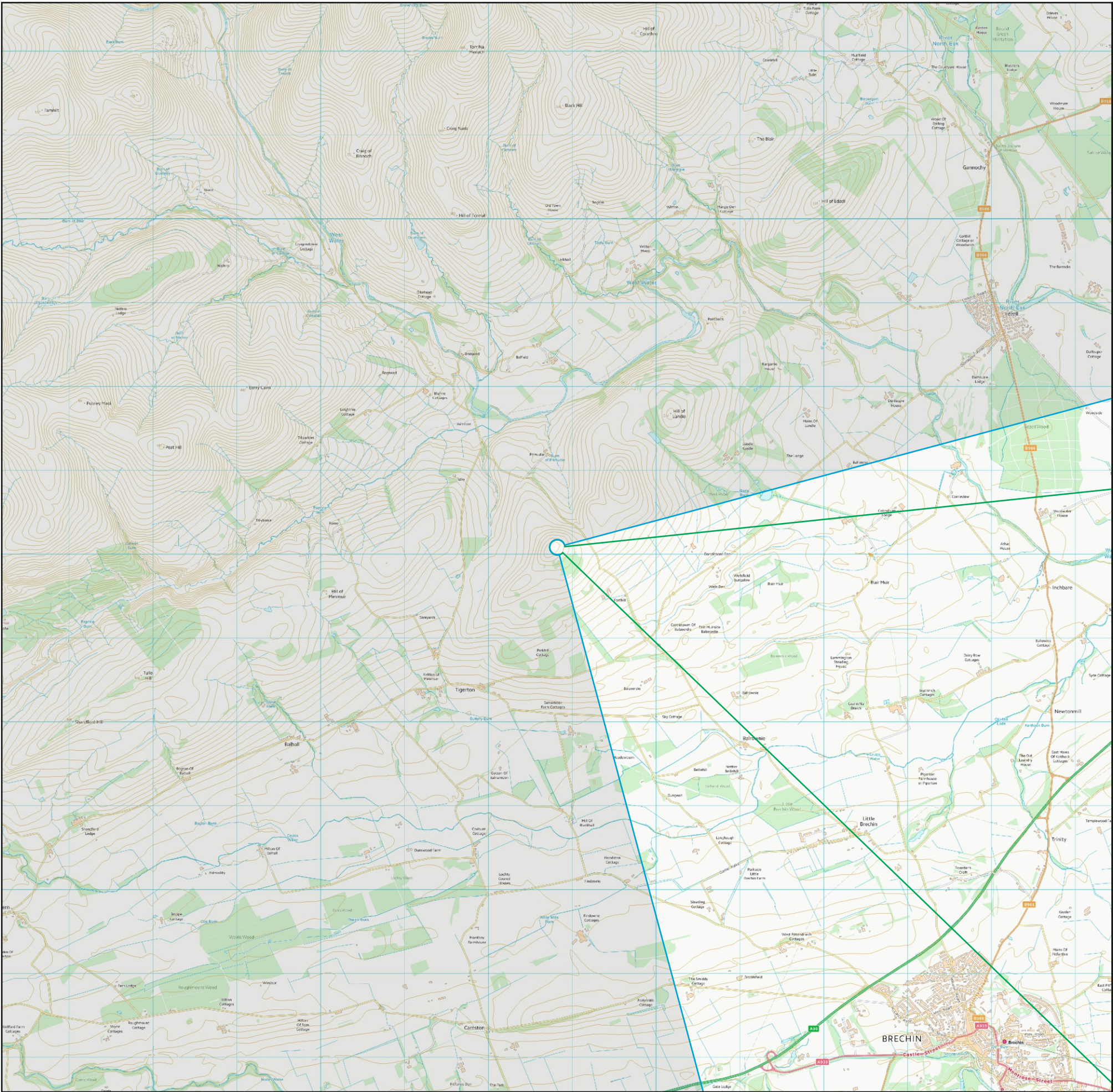


Reproduced by permission of Ordnance Survey on behalf of HMSO. © Crown Copyright and database right 2019. All rights reserved. Ordnance Survey Licence No AL100048146 (Aimos)

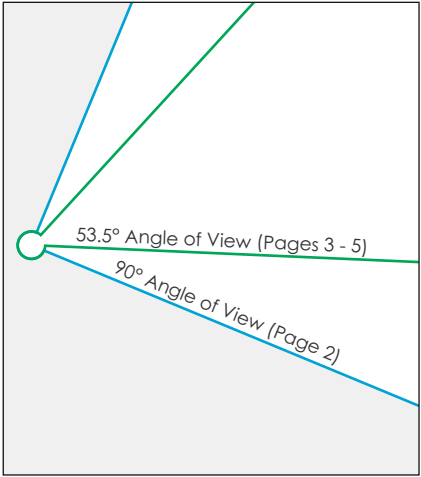


Seagreen Final Design




Figure 8a
Viewpoint 3 - White Caterthun Hill Fort
Inland location, offering views over Strathmore and the Angus coast beyond, signposted and interpreted historic site.


Viewpoint Data	
Grid Reference	E354819, N766084
Elevation	294m AOD
Wireframe/Photograph	
Height above ground	1.5m
Camera and Lens	Canon 5D Mark II with fixed 50mm lens
Date	09/02/2018
Time	14:12
Proposed Turbine Information	
Hub Height	123m
Blade Tip Height	205m
Predicted Visibility, Distance and Direction	
Number of Turbine Tips Visible*	150
Number of Turbine Hubs Visible	150
Distance to Nearest Turbine	50.9 km
Direction to Site Centre	110°
✚ Project Alpha Final Design - hub 123m, tip 205m 2014 Consent - hub 126m, tip 210m	
✚ Project Bravo Final Design - hub 123m, tip 205m 2014 Consent - hub 126m, tip 210m	
✚ Neart na Gaoithe Consented 2018 Layout - hub 116.7m, tip 200.2m	
✚ Inch Cape Consented 2017 Layout - hub 166m, tip 291	




Tripod location



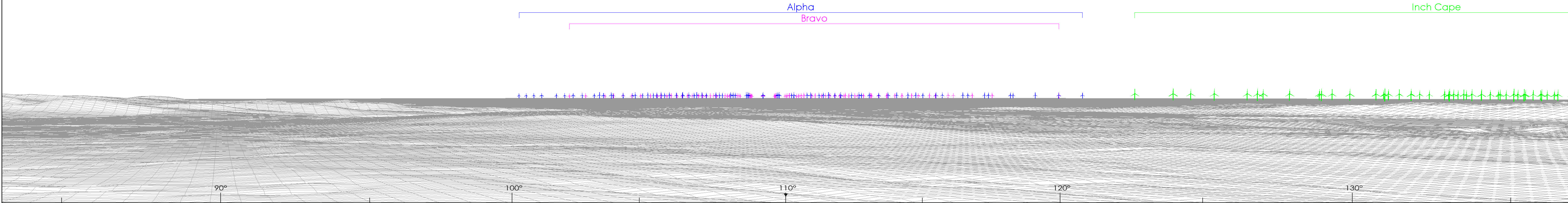
Wireframes are generated using Ordnance Survey's Terrain 50 Dataset which does not take into account the screening effects of buildings or vegetation.
*Refers to the number of turbines for which blade tips can be seen rather than the number of individual tips seen from the viewpoint.




Final Design – 150 Turbine Layout



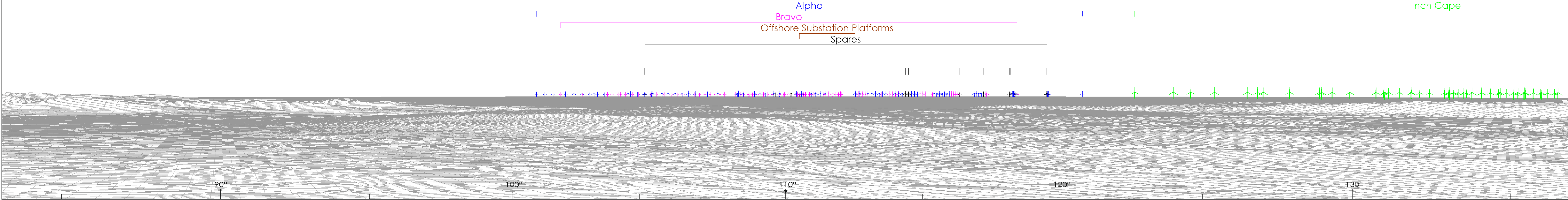
2014 Consented Layout



Final Design – 150 Turbine Layout



Final Design – 150 Turbine Layout + Spares



Photomontage

