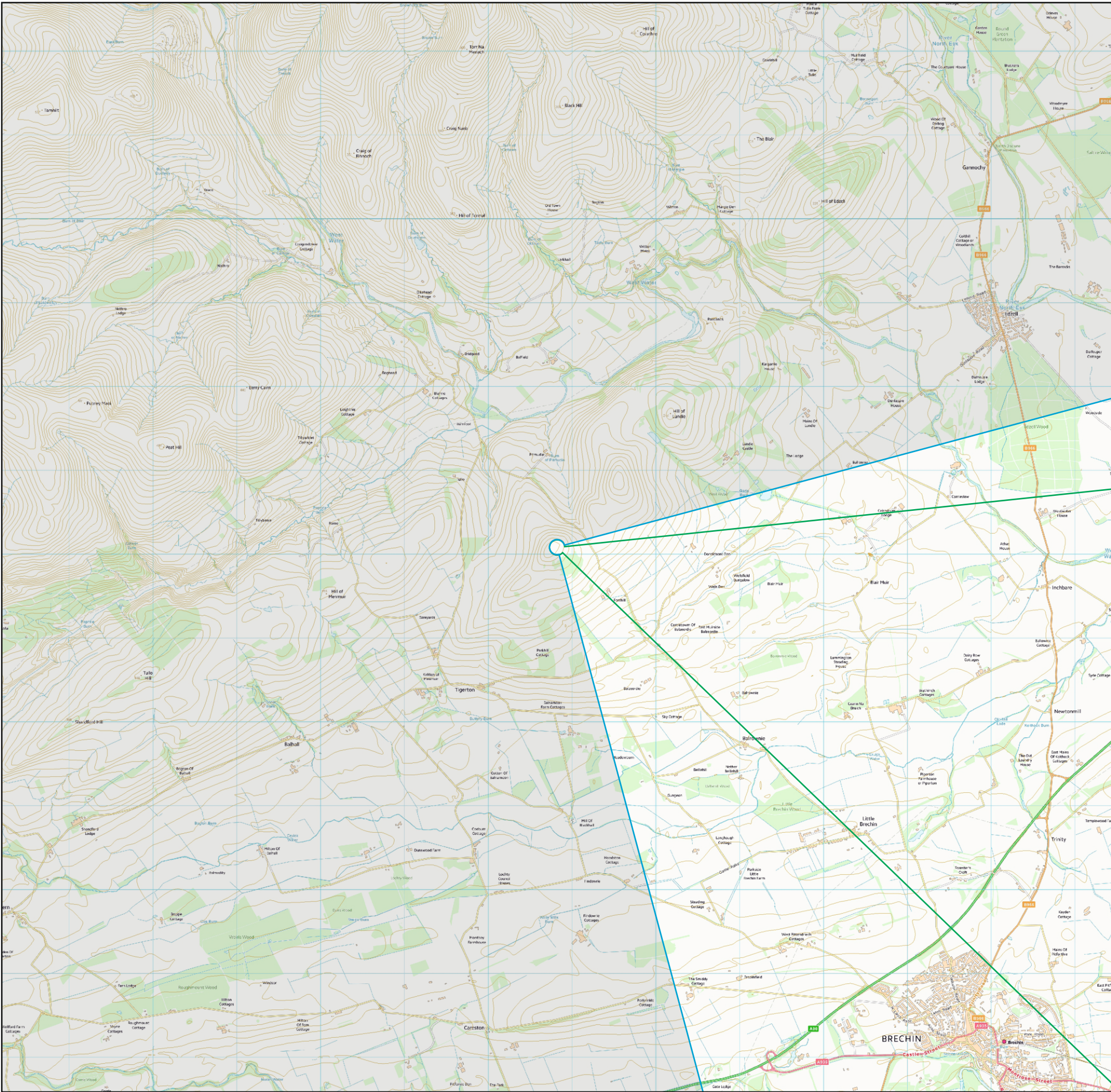


Reproduced by permission of Ordnance Survey on behalf of HMSO. © Crown Copyright and database right 2021. All rights reserved. Ordnance Survey Licence No AL100048146 (Aimos)

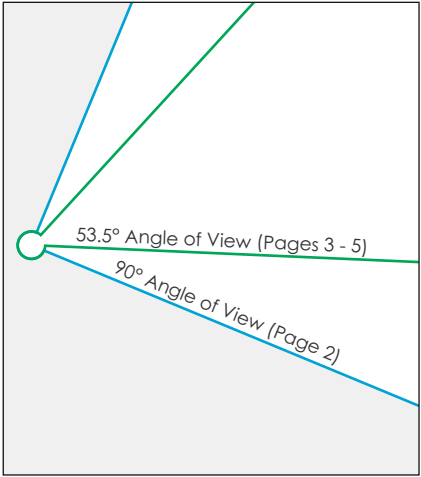


Seagreen Final Design - Revised 150 Layout

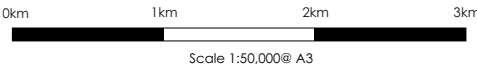


Figure 8a
Viewpoint 3 - White Caterthun Hill Fort
Inland location, offering views over Strathmore and the Angus coast beyond, signposted and interpreted historic site.

| | |
|----------------------------------------------------------------------------------------|---------------------------------------|
| Viewpoint Data | |
| Grid Reference | E354819, N766084 |
| Elevation | 294m AOD |
| Wireframe/Photograph | |
| Height above ground | 1.5m |
| Camera and Lens | Canon 5D Mark II with fixed 50mm lens |
| Date | 09/02/2018 |
| Time | 14:12 |
| Proposed Turbine Information | |
| Hub Height | 123m |
| Blade Tip Height | 205m |
| Predicted Visibility, Distance and Direction | |
| Number of Turbine Tips Visible* | 150 |
| Number of Turbine Hubs Visible | 150 |
| Distance to Nearest Turbine | 50.9 km |
| Direction to Site Centre | 110° |
| ✚ Project Alpha Final Design - hub 123m, tip 205m 2014 Consent - hub 126m, tip 210m | |
| ✚ Project Bravo Final Design - hub 123m, tip 205m 2014 Consent - hub 126m, tip 210m | |
| ✚ Neart na Gaoithe Consented 2018 Layout - hub 116.7m, tip 200.2m | |
| ✚ Inch Cape Consented 2017 Layout - hub 166m, tip 291 | |



Tripod location



Wireframes are generated using Ordnance Survey's Terrain 50 Dataset which does not take into account the screening effects of buildings or vegetation.
*Refers to the number of turbines for which blade tips can be seen rather than the number of individual tips seen from the viewpoint.

