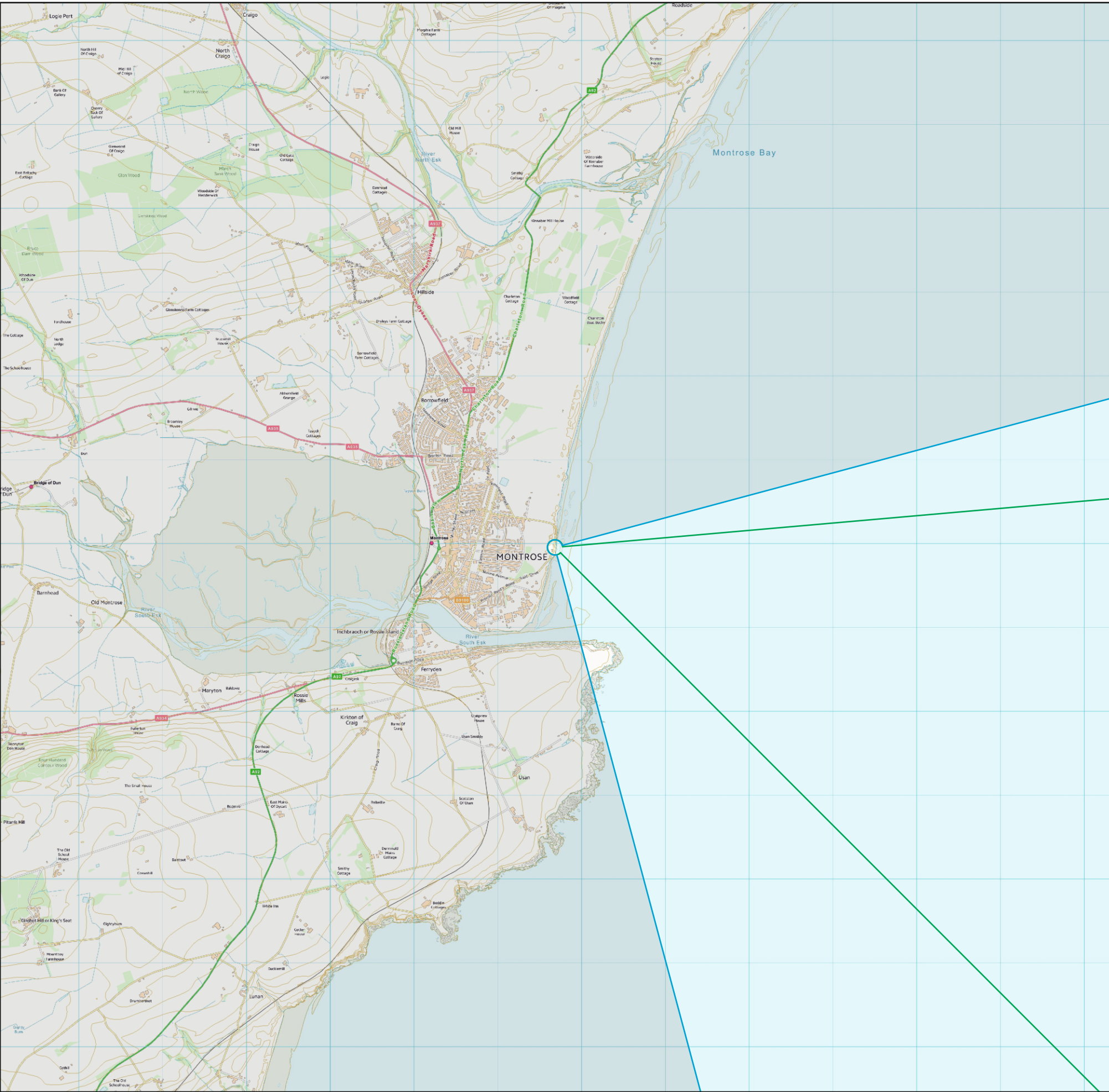


Reproduced by permission of Ordnance Survey on behalf of HMSO. © Crown Copyright and database right 2021. All rights reserved. Ordnance Survey Licence No AL100048146 (Aimos)



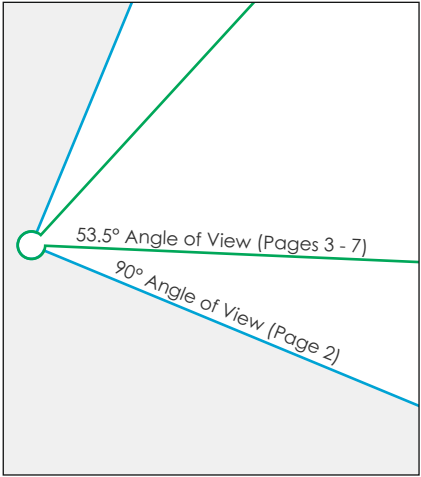
Seagreen Final Design - Revised 150 Layout




Figure 9a
Viewpoint 4 - Montrose

Main car park/access point for the Montrose Bay beach and coast, promenade enables views across the seascape. Angus coast beyond, signposted and interpreted historic site.

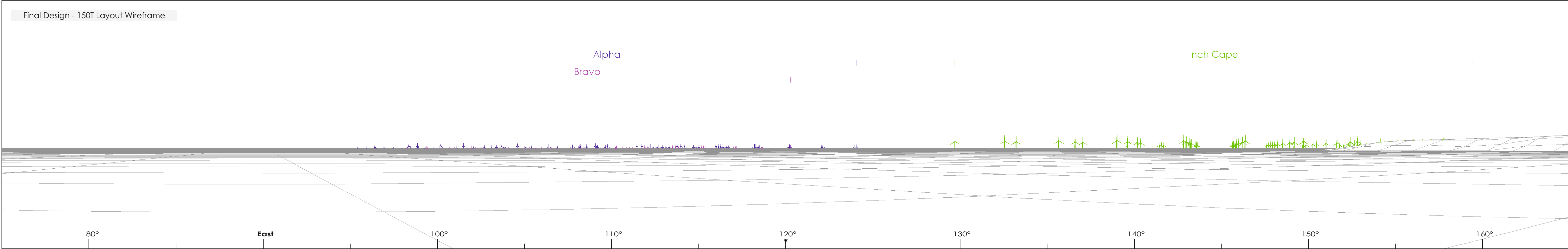
Viewpoint Data	
Grid Reference	E372684, N757958
Elevation	2m AOD
Wireframe/Photograph	
Height above ground	1.5m
Camera and Lens	Canon 5D Mark II with fixed 50mm lens
Date	06/02/2018
Time	14:37
Proposed Turbine Information	
Hub Height	123m
Blade Tip Height	205m
Predicted Visibility, Distance and Direction	
Number of Turbine Tips Visible*	150
Number of Turbine Hubs Visible	107
Distance to Nearest Turbine	31.7 km
Direction to Site Centre	120°
✦ Project Alpha Final Design - hub 123m, tip 205m 2014 Consent - hub 126m, tip 210m	
✦ Project Bravo Final Design - hub 123m, tip 205m 2014 Consent - hub 126m, tip 210m	
✦ Neart na Gaoithe Consented 2018 Layout - hub 116.7m, tip 200.2m	
✦ Inch Cape Consented 2017 Layout - hub 166m, tip 291	




Tripod location



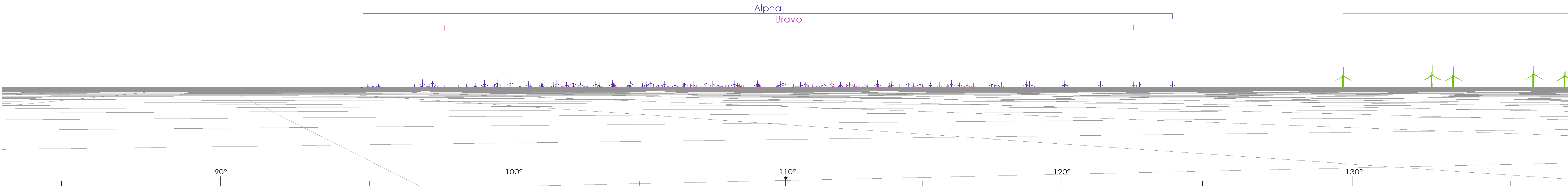
Wireframes are generated using Ordnance Survey's Terrain 50 Dataset which does not take into account the screening effects of buildings or vegetation.
*Refers to the number of turbines for which blade tips can be seen rather than the number of individual tips seen from the viewpoint.

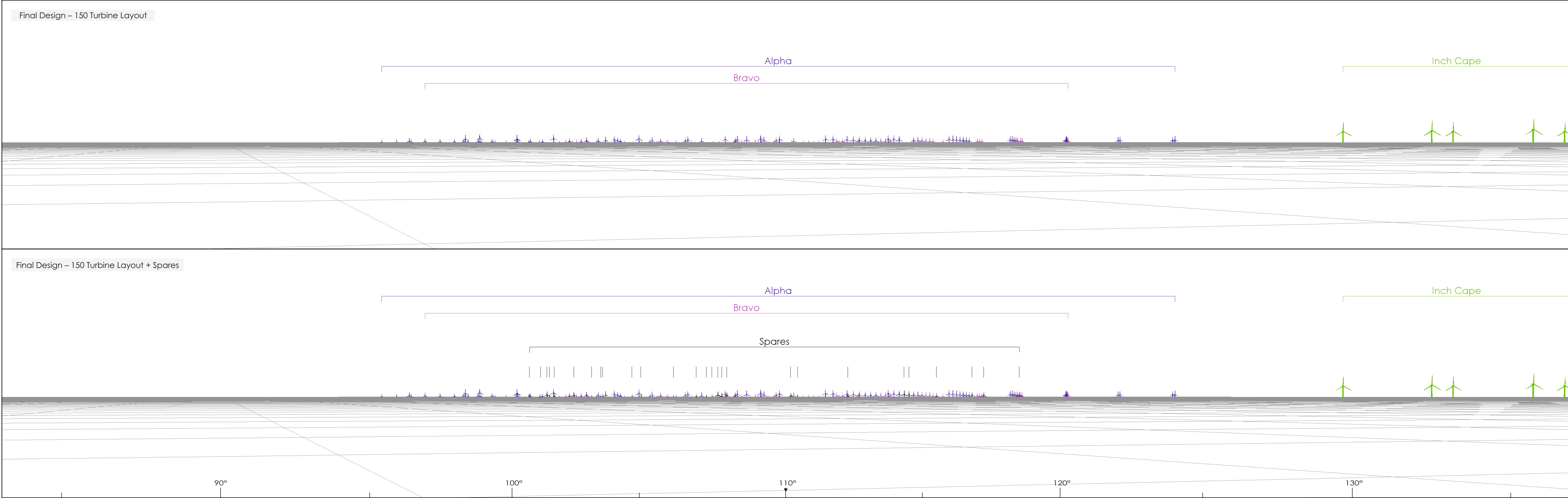


Final Design – 150 Turbine Layout




2014 Consented Layout









Interior turbine - 200cd lighting at nacelle height



Periphery turbine - 2,000cd lighting at nacelle height



