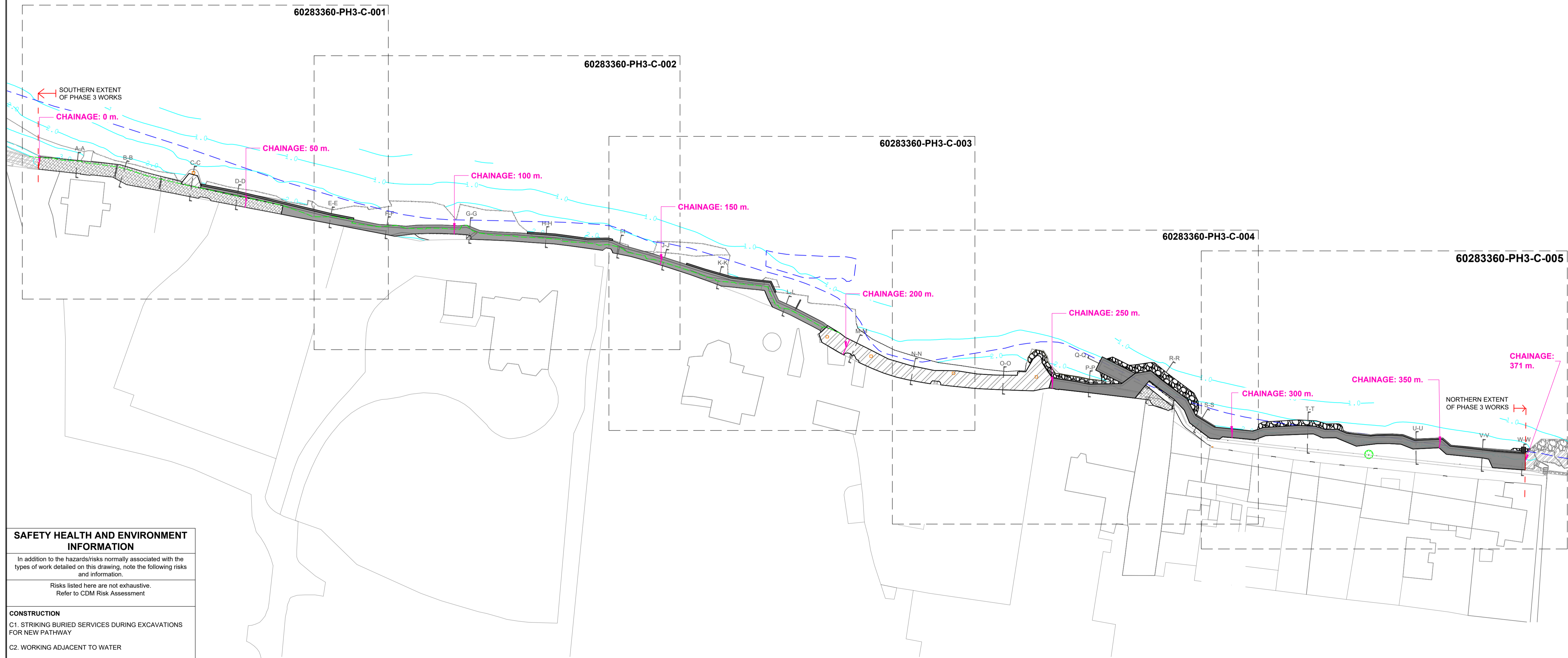


AERIAL PHOTOGRAPHIC LOCATION PLAN SHOWING EXTENT OF ALL PHASES
Scale: NTS



PLAN
Scale: NTS

SAFETY HEALTH AND ENVIRONMENT INFORMATION

In addition to the hazards/risks normally associated with the types of work detailed on this drawing, note the following risks and information.
Risks listed here are not exhaustive. Refer to CDM Risk Assessment

- CONSTRUCTION**
- C1. STRIKING BURIED SERVICES DURING EXCAVATIONS FOR NEW PATHWAY
 - C2. WORKING ADJACENT TO WATER
 - C3. POOR CONDITION OF EXISTING MASONRY WALLS AND SLIPWAY FOUNDATIONS

- OPERATIONS**
- O1. NONE

- MAINTENANCE**
- M1. WORKING ADJACENT TO WATER

- DEMOLITION**
- D1. WORKING ADJACENT TO WATER

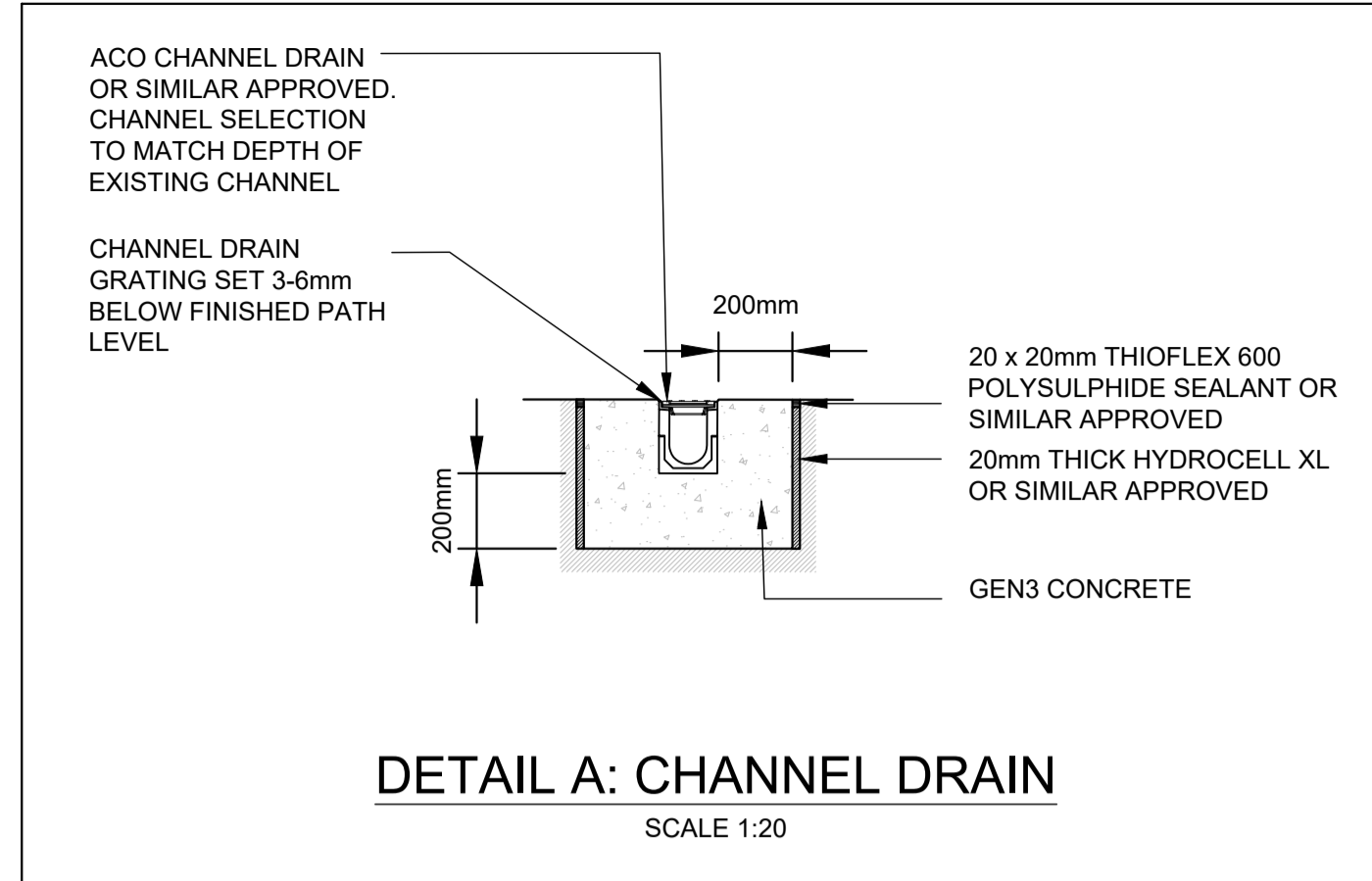
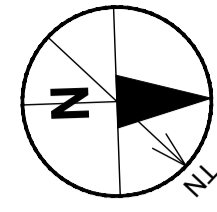
It is assumed that all works will be carried out by a competent contractor working, where appropriate, to an approved method statement

- NOTES**
1. THIS DRAWING MUST NOT BE SCALED. ONLY WRITTEN DIMENSIONS TO BE RESPECTED.
 2. WHERE APPLICABLE, ALL DIMENSIONS ARE TO BE CHECKED ON SITE.
 3. ALL DIMENSIONS ARE IN METRES UNLESS OTHERWISE STATED.
 4. GROUND CONDITIONS BASED UPON TRIAL PITS TAKEN 13/03/14. CONTRACTOR TO CONFIRM GROUND CONDITIONS ON SITE.
 5. THIS DRAWING SHOULD BE READ IN CONJUNCTION WITH ALL DRAWINGS IN THE 60283360/PH3/C/... SERIES.
 6. ALL LEVELS ARE IN METRES ABOVE O.D. NEWLYN.
 7. ALL CHAINAGES ARE MEASURED ALONG THE PATH CENTRELINE.
 8. HAT 2.26mAOD
MHWS 1.79mAOD
MHWN 1.23mAOD
MTL 0.33mAOD
MLWN -0.54mAOD
MLWS -1.16mAOD
LAT -1.64mAOD

- KEY**
- LEVEL CONTOURS mAOD
 - - - MHWS (1.79m AOD)
 - - - SEAWARD EXTENT OF EXISTING PATH
 - PROPOSED CONCRETE PATH
 - ▨ EXISTING PATH
 - ▩ RESURFACED PATH

ISSUE/REVISION

I/R	DATE	DESCRIPTION
2	01/03/23	FOR INFORMATION
1	21/10/22	FOR INFORMATION



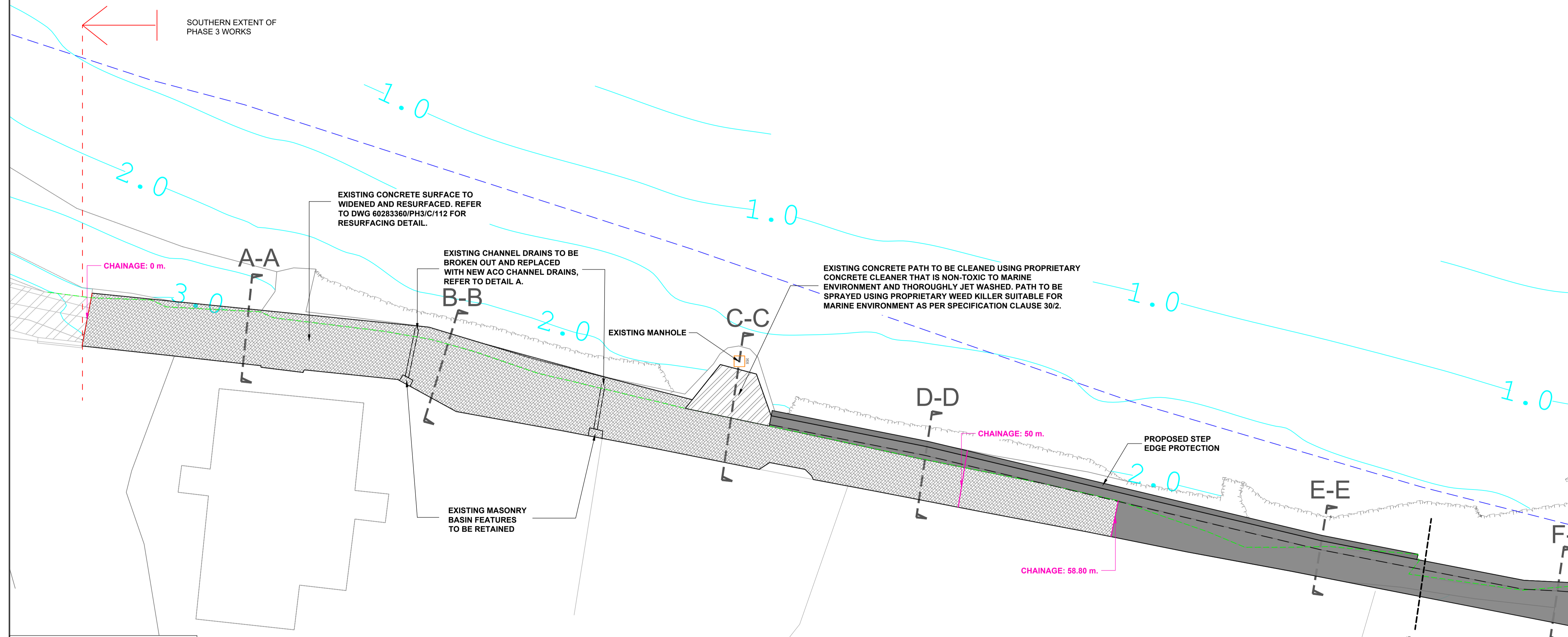
REFER TO THE FOLLOWING DRAWINGS FOR SECTION DETAILS; 60283360/PH3/C/100, 60283360/PH3/C/101 AND 60283360/PH3/C/102.

- NOTES**
- THIS DRAWING MUST NOT BE SCALED. ONLY WRITTEN DIMENSIONS TO BE RESPECTED.
 - WHERE APPLICABLE, ALL DIMENSIONS ARE TO BE CHECKED ON SITE.
 - ALL DIMENSIONS ARE IN METRES UNLESS OTHERWISE STATED.
 - GROUND CONDITIONS BASED UPON TRIAL PITS TAKEN 13/03/14. CONTRACTOR TO CONFIRM GROUND CONDITIONS ON SITE.
 - THIS DRAWING SHOULD BE READ IN CONJUNCTION WITH ALL DRAWINGS IN THE 60283360/PH3/C/... SERIES.
 - ALL LEVELS ARE IN METRES ABOVE O.D. NEWLYN.
 - ALL CHAINAGES ARE MEASURED ALONG THE PATH CENTRELINE.
 - | | |
|------|-----------|
| HAT | 2.26mAOD |
| MHWS | 1.79mAOD |
| MHWN | 1.23mAOD |
| MTL | 0.33mAOD |
| MLWN | -0.54mAOD |
| MLWS | -1.16mAOD |
| LAT | -1.64mAOD |

- KEY**
- LEVEL CONTOURS mAOD
 - MHWS (1.79m AOD)
 - SEAWARD EXTENT OF EXISTING PATH
 - PROPOSED CONCRETE PATH
 - EXISTING PATH
 - RESURFACED PATH

ISSUE/REVISION

I/R	DATE	DESCRIPTION
2	01/03/23	FOR INFORMATION
1	21/10/22	FOR INFORMATION



SAFETY HEALTH AND ENVIRONMENT INFORMATION

In addition to the hazards/risks normally associated with the types of work detailed on this drawing, note the following risks and information.

Risks listed here are not exhaustive. Refer to CDM Risk Assessment

CONSTRUCTION

C1. STRIKING BURIED SERVICES DURING EXCAVATIONS FOR NEW PATHWAY

C2. WORKING ADJACENT TO WATER

OPERATIONS

O1. NONE

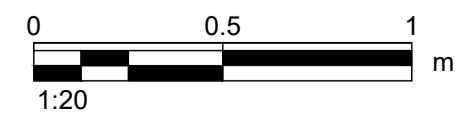
MAINTENANCE

M1. WORKING ADJACENT TO WATER

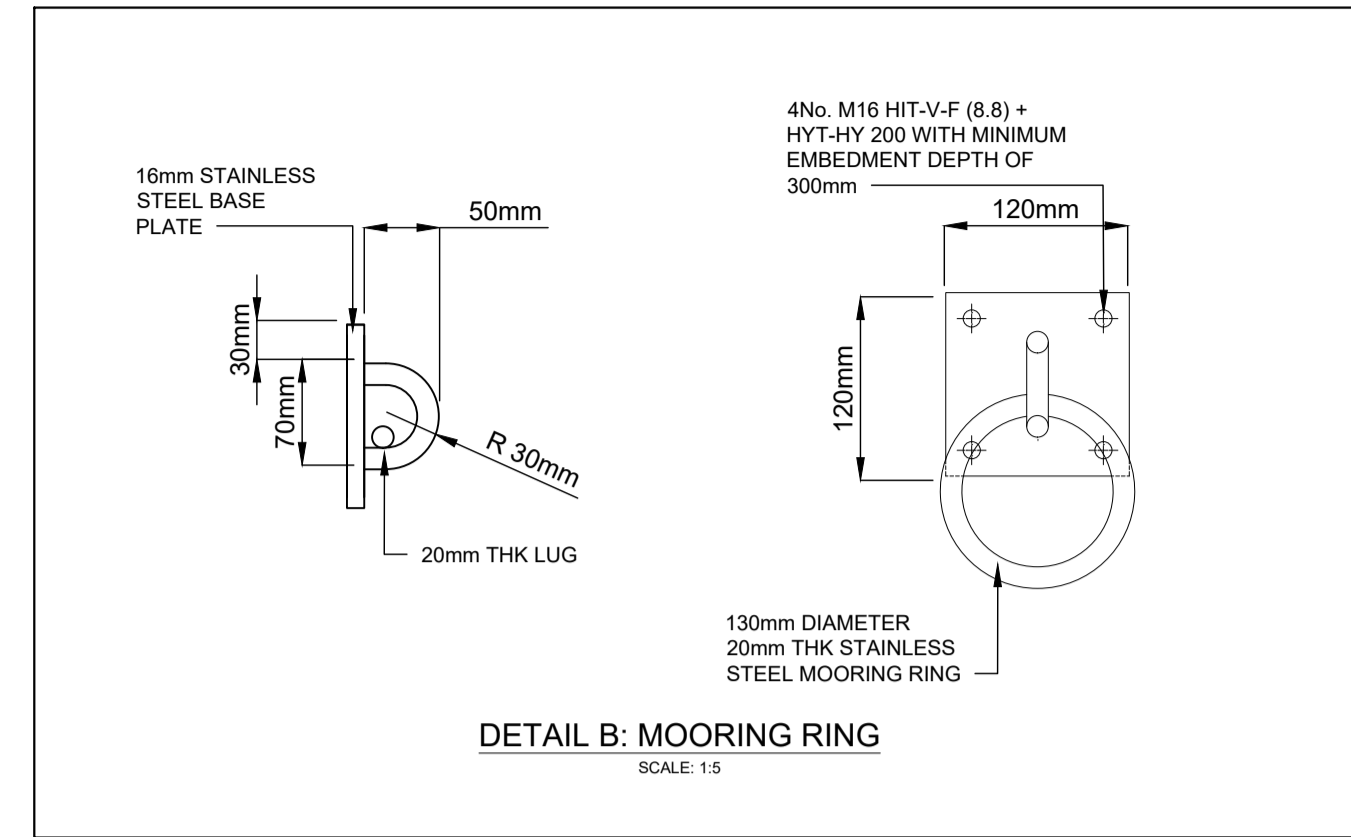
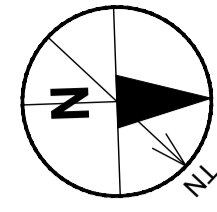
DEMOLITION

D1. WORKING ADJACENT TO WATER

It is assumed that all works will be carried out by a competent contractor working, where appropriate, to an approved method statement

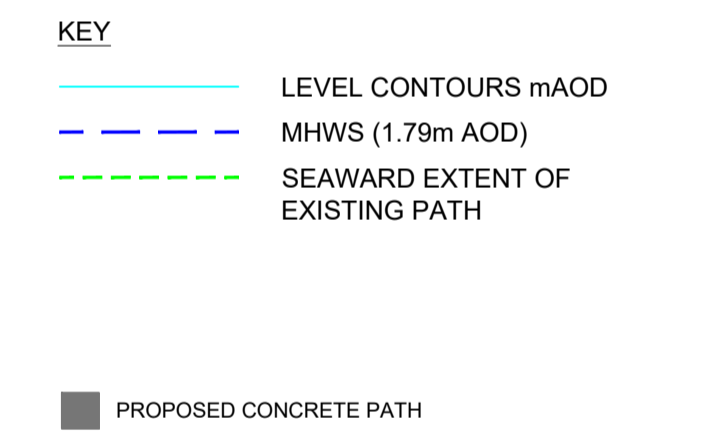


PLAN
Scale: NTS



REFER TO THE FOLLOWING DRAWINGS FOR SECTION DETAILS; 60283360/PH3/C/102, 60283360/PH3/C/103 AND 60283360/PH3/C/104.

- NOTES**
- THIS DRAWING MUST NOT BE SCALED. ONLY WRITTEN DIMENSIONS TO BE RESPECTED.
 - WHERE APPLICABLE, ALL DIMENSIONS ARE TO BE CHECKED ON SITE.
 - ALL DIMENSIONS ARE IN METRES UNLESS OTHERWISE STATED.
 - GROUND CONDITIONS BASED UPON TRIAL PITS TAKEN 13/03/14. CONTRACTOR TO CONFIRM GROUND CONDITIONS ON SITE.
 - THIS DRAWING SHOULD BE READ IN CONJUNCTION WITH ALL DRAWINGS IN THE 60283360/PH3/C/... SERIES.
 - ALL LEVELS ARE IN METRES ABOVE O.D. NEWLYN.
 - ALL CHAINAGES ARE MEASURED ALONG THE PATH CENTRELINE.
 - | | |
|------|-----------|
| HAT | 2.26mAOD |
| MHWS | 1.79mAOD |
| MHWN | 1.23mAOD |
| MTL | 0.33mAOD |
| MLWN | -0.54mAOD |
| MLWS | -1.16mAOD |
| LAT | -1.64mAOD |



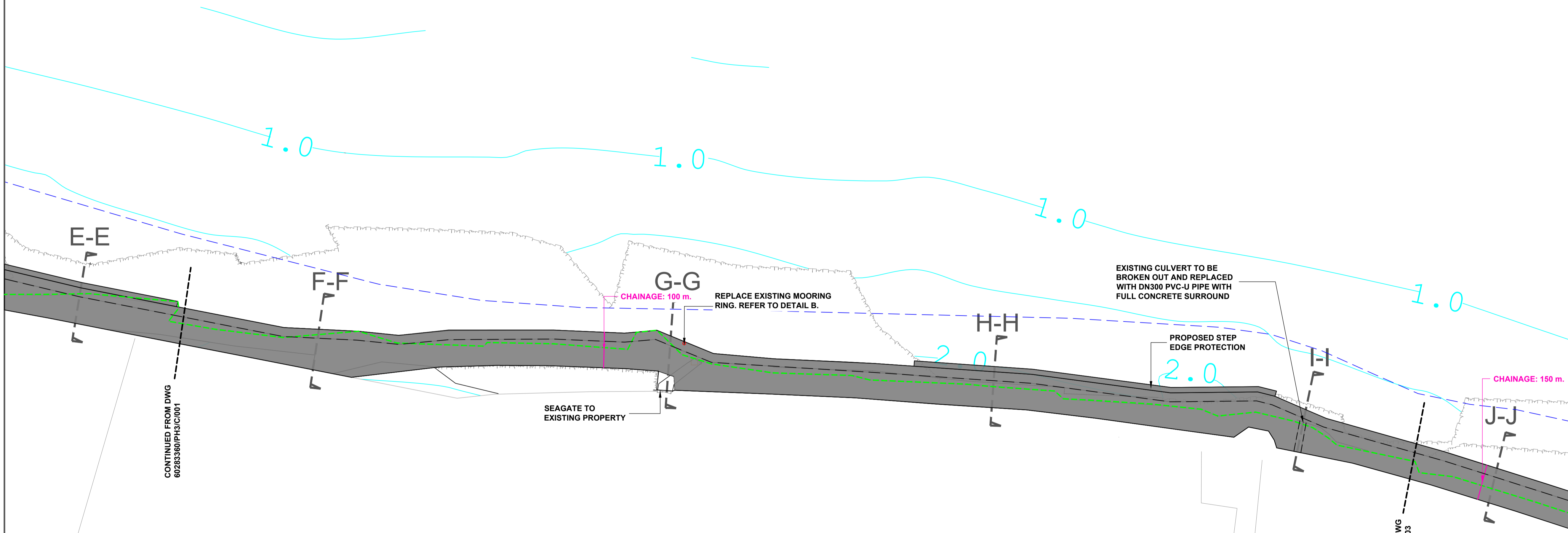
ISSUE/REVISION

I/R	DATE	DESCRIPTION
2	01/03/23	FOR INFORMATION
1	21/10/22	FOR INFORMATION

PROJECT NUMBER
60283360/M012

SHEET TITLE
PLAN (2/5)
PHASE 3
SHEET 3 OF 18

SHEET NUMBER
60283360/PH3/C/002



SAFETY HEALTH AND ENVIRONMENT INFORMATION

In addition to the hazards/risks normally associated with the types of work detailed on this drawing, note the following risks and information.

Risks listed here are not exhaustive.
Refer to CDM Risk Assessment

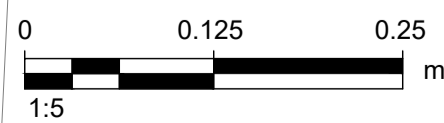
CONSTRUCTION
C1. STRIKING BURIED SERVICES DURING EXCAVATIONS FOR NEW PATHWAY
C2. WORKING ADJACENT TO WATER

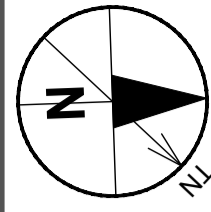
OPERATIONS
O1. NONE

MAINTENANCE
M1. WORKING ADJACENT TO WATER

DEMOLITION
D1. WORKING ADJACENT TO WATER

It is assumed that all works will be carried out by a competent contractor working, where appropriate, to an approved method statement





REFER TO THE FOLLOWING DRAWINGS FOR SECTION DETAILS; 60283360/PH3/C/104, 60283360/PH3/C/105 AND 60283360/PH3/C/106.

- NOTES**
- THIS DRAWING MUST NOT BE SCALED. ONLY WRITTEN DIMENSIONS TO BE RESPECTED.
 - WHERE APPLICABLE, ALL DIMENSIONS ARE TO BE CHECKED ON SITE.
 - ALL DIMENSIONS ARE IN METRES UNLESS OTHERWISE STATED.
 - GROUND CONDITIONS BASED UPON TRIAL PITS TAKEN 13/03/14. CONTRACTOR TO CONFIRM GROUND CONDITIONS ON SITE.
 - THIS DRAWING SHOULD BE READ IN CONJUNCTION WITH ALL DRAWINGS IN THE 60283360/PH3/C/... SERIES.
 - ALL LEVELS ARE IN METRES ABOVE O.D. NEWLYN.
 - ALL CHAINAGES ARE MEASURED ALONG THE PATH CENTRELINE.
 - | | |
|------|-----------|
| HAT | 2.26mAOD |
| MHWS | 1.79mAOD |
| MHWN | 1.23mAOD |
| MTL | 0.33mAOD |
| MLWN | -0.54mAOD |
| MLWS | -1.16mAOD |
| LAT | -1.64mAOD |

- KEY**
- LEVEL CONTOURS mAOD
 - MHWS (1.79m AOD)
 - SEAWARD EXTENT OF EXISTING PATH

- PROPOSED CONCRETE PATH
- EXISTING PATH

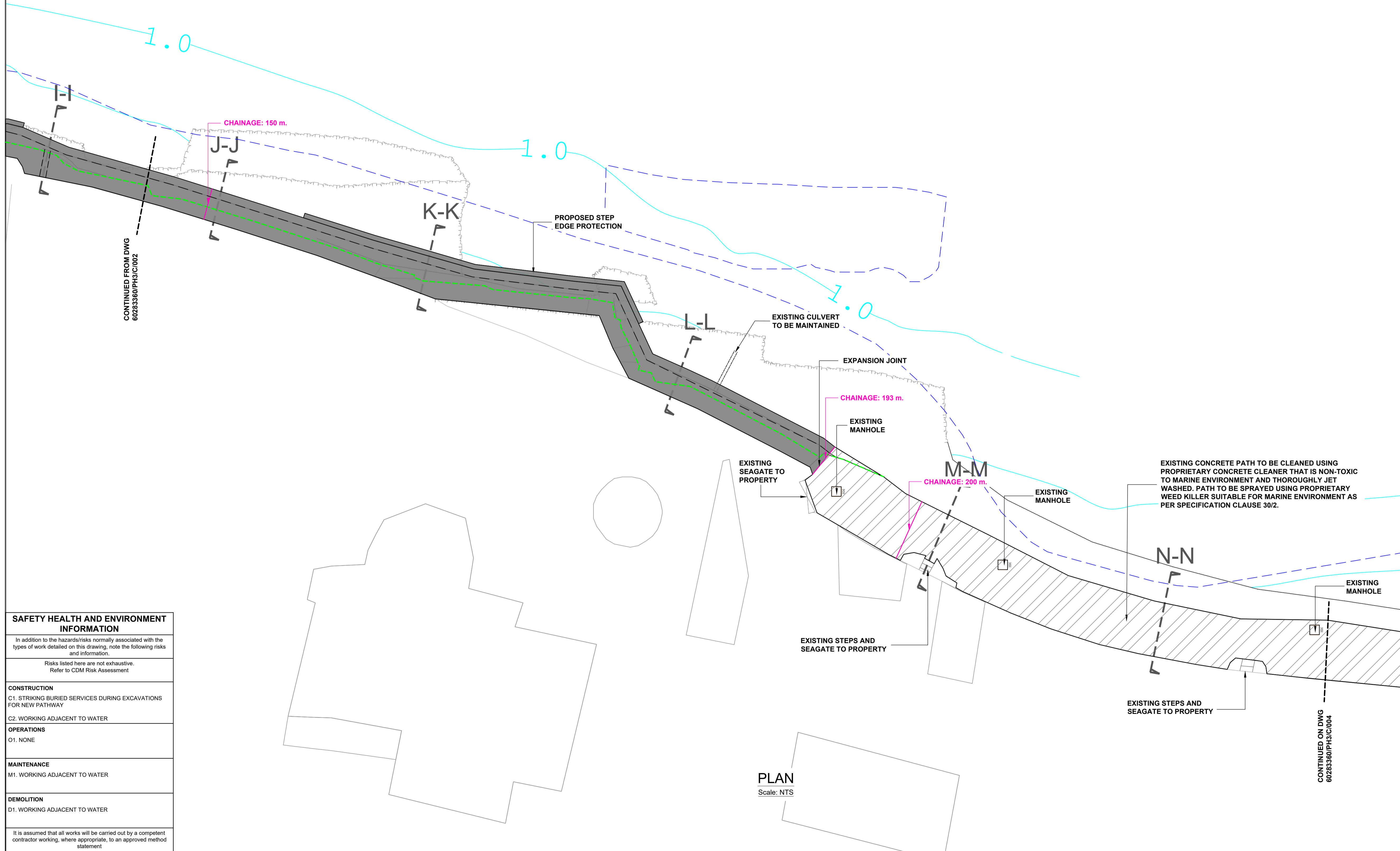
ISSUE/REVISION

I/R	DATE	DESCRIPTION
2	01/03/23	FOR INFORMATION
1	21/10/22	FOR INFORMATION

PROJECT NUMBER
60283360/M012

SHEET TITLE
PLAN (3/5)
PHASE 3
SHEET 4 OF 18

SHEET NUMBER
60283360/PH3/C/003



SAFETY HEALTH AND ENVIRONMENT INFORMATION

In addition to the hazards/risks normally associated with the types of work detailed on this drawing, note the following risks and information.

Risks listed here are not exhaustive. Refer to CDM Risk Assessment

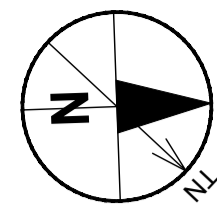
CONSTRUCTION
C1. STRIKING BURIED SERVICES DURING EXCAVATIONS FOR NEW PATHWAY
C2. WORKING ADJACENT TO WATER

OPERATIONS
O1. NONE

MAINTENANCE
M1. WORKING ADJACENT TO WATER

DEMOLITION
D1. WORKING ADJACENT TO WATER

It is assumed that all works will be carried out by a competent contractor working, where appropriate, to an approved method statement



SAFETY HEALTH AND ENVIRONMENT INFORMATION

In addition to the hazards/risks normally associated with the types of work detailed on this drawing, note the following risks and information.

Risks listed here are not exhaustive. Refer to CDM Risk Assessment

CONSTRUCTION
C1. STRIKING BURIED SERVICES DURING EXCAVATIONS FOR NEW PATHWAY
C2. WORKING ADJACENT TO WATER
C3. POOR CONDITION OF EXISTING MASONRY WALLS AND SLIPWAY FOUNDATIONS

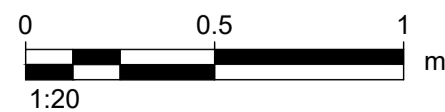
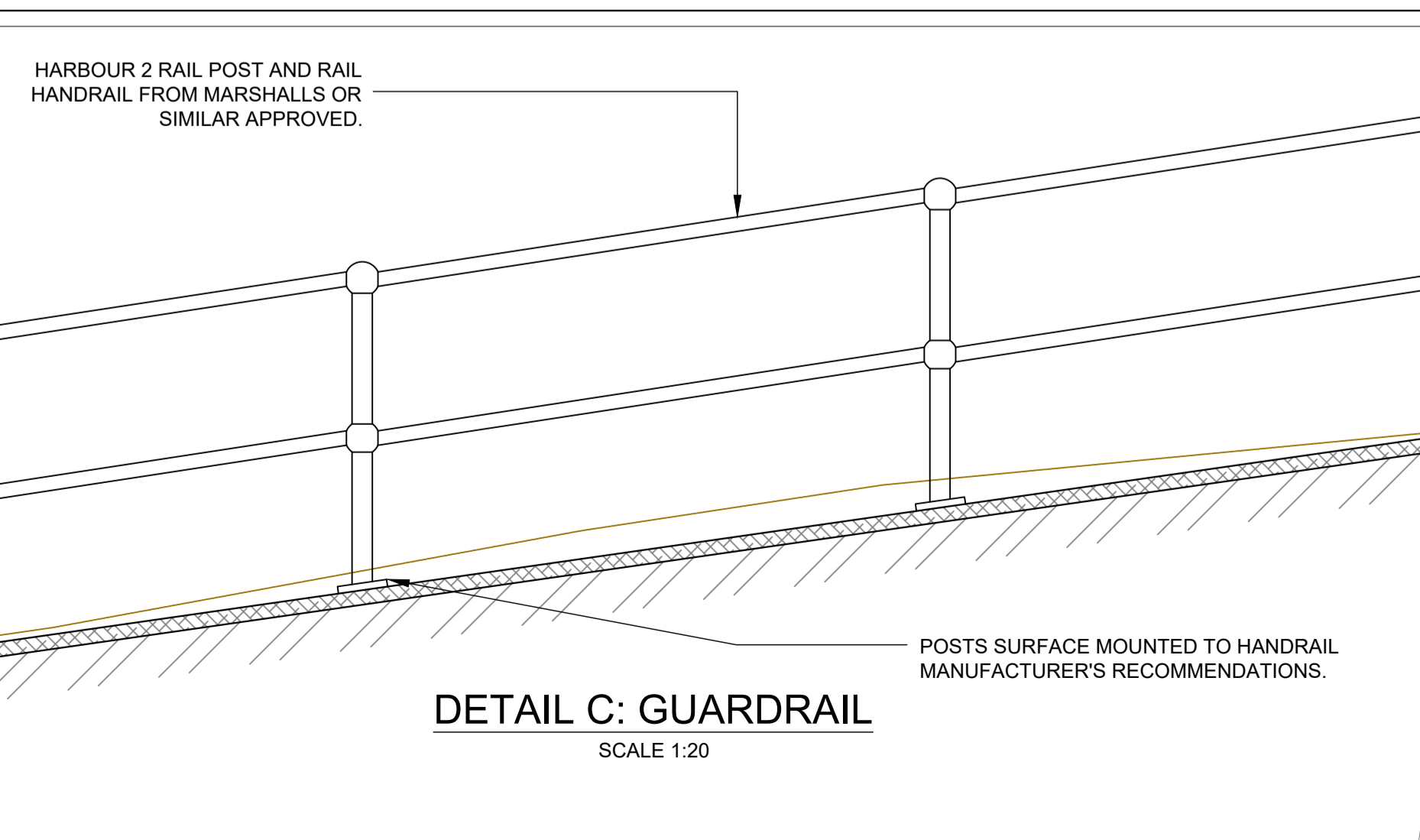
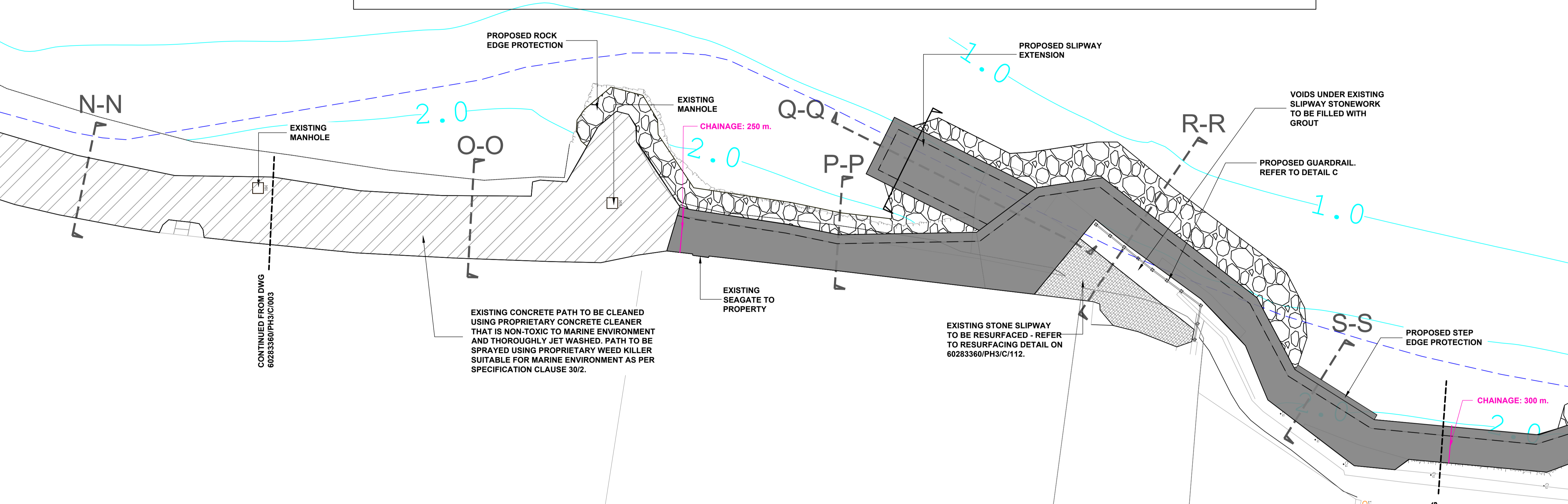
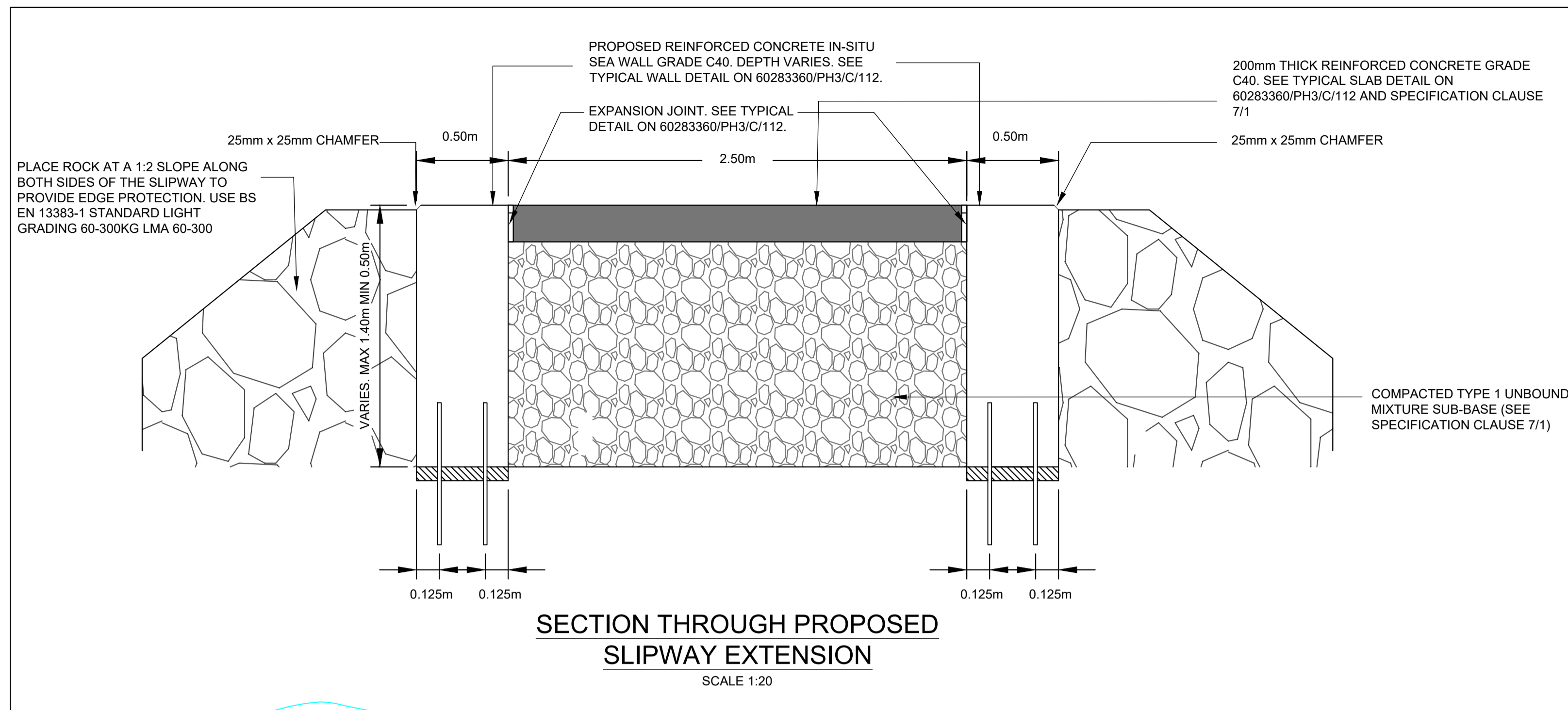
OPERATIONS
O1. NONE

MAINTENANCE
M1. WORKING ADJACENT TO WATER

DEMOLITION
D1. WORKING ADJACENT TO WATER

DEMOLITION
D1. WORKING ADJACENT TO WATER

It is assumed that all works will be carried out by a competent contractor working, where appropriate, to an approved method statement



PLAN
Scale: NTS

REFER TO THE FOLLOWING DRAWINGS FOR SECTION DETAILS: 60283360/PH3/C/107, 60283360/PH3/C/108, AND 60283360/PH3/C/109.

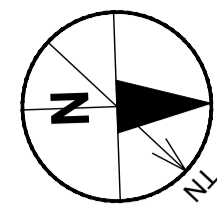
- NOTES**
- THIS DRAWING MUST NOT BE SCALED. ONLY WRITTEN DIMENSIONS TO BE RESPECTED.
 - WHERE APPLICABLE, ALL DIMENSIONS ARE TO BE CHECKED ON SITE.
 - ALL DIMENSIONS ARE IN METRES UNLESS OTHERWISE STATED.
 - GROUND CONDITIONS BASED UPON TRIAL PITS TAKEN 13/03/14. CONTRACTOR TO CONFIRM GROUND CONDITIONS ON SITE.
 - THIS DRAWING SHOULD BE READ IN CONJUNCTION WITH ALL DRAWINGS IN THE 60283360/PH3/C/... SERIES.
 - ALL LEVELS ARE IN METRES ABOVE O.D. NEWLYN.
 - ALL CHAINAGES ARE MEASURED ALONG THE PATH CENTRELINE.
 - | | |
|------|------------|
| HAT | 2.26m AOD |
| MHWS | 1.79m AOD |
| MHWN | 1.23m AOD |
| MTL | 0.33m AOD |
| MLWN | -0.54m AOD |
| MLWS | -1.16m AOD |
| LAT | -1.64m AOD |

- KEY**
- LEVEL CONTOURS m AOD
 - MHWS (1.79m AOD)
 - SEAWARD EXTENT OF EXISTING PATH

- PROPOSED CONCRETE PATH
- EXISTING PATH
- RESURFACED PATH

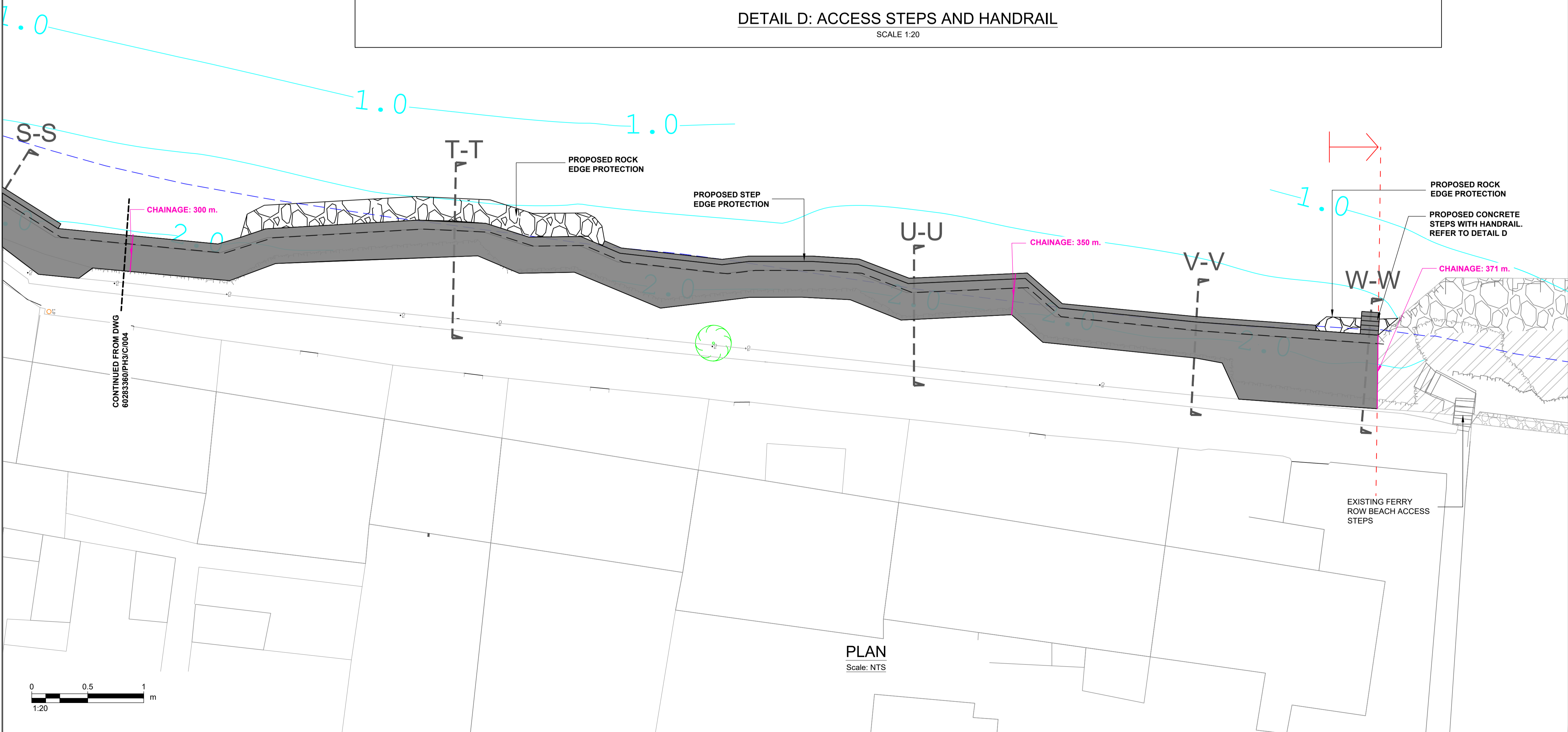
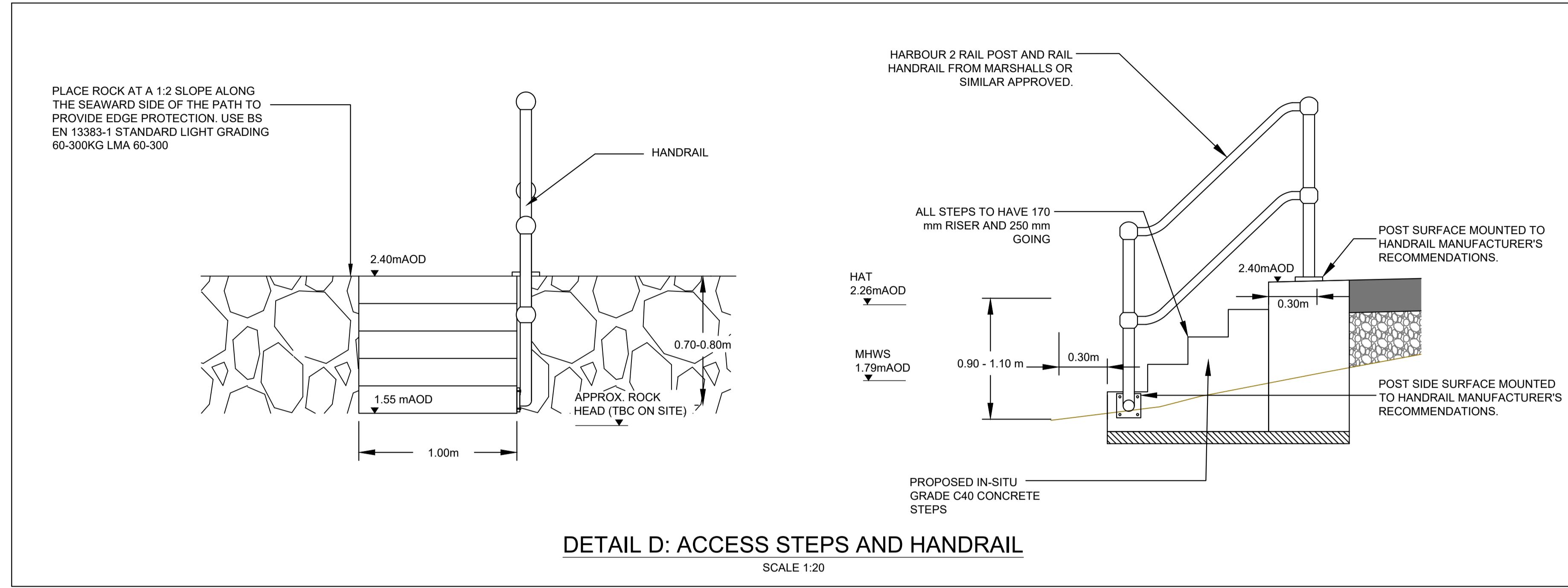
ISSUE/REVISION

NO	DATE	DESCRIPTION
2	01/03/23	FOR INFORMATION
1	21/10/22	FOR INFORMATION
I/R	DATE	DESCRIPTION



REFER TO THE FOLLOWING DRAWINGS FOR SECTION DETAILS; 60283360-PH3-C-109, 60283360-PH3-C-110, AND 60283360-PH3-C-111.

SAFETY HEALTH AND ENVIRONMENT INFORMATION	
In addition to the hazards/risks normally associated with the types of work detailed on this drawing, note the following risks and information.	
Risks listed here are not exhaustive. Refer to CDM Risk Assessment	
CONSTRUCTION	
C1. STRIKING BURIED SERVICES DURING EXCAVATIONS FOR NEW PATHWAY	
C2. WORKING ADJACENT TO WATER	
OPERATIONS	
O1. NONE	
MAINTENANCE	
M1. WORKING ADJACENT TO WATER	
DEMOLITION	
D1. WORKING ADJACENT TO WATER	
It is assumed that all works will be carried out by a competent contractor working, where appropriate, to an approved method statement	



CLIENT
North Ayrshire Council
Cunninghame House, Irvine, Scotland, KA12 8EE
www.north-ayrshire.gov.uk

CONSULTANT
AECOM
177 Bothwell Street
2nd Floor
Glasgow, G2 7EQ
Phone: +44 (0)141 248 0300
www.aecom.com

- NOTES
- THIS DRAWING MUST NOT BE SCALED. ONLY WRITTEN DIMENSIONS TO BE RESPECTED.
 - WHERE APPLICABLE, ALL DIMENSIONS ARE TO BE CHECKED ON SITE.
 - ALL DIMENSIONS ARE IN METRES UNLESS OTHERWISE STATED.
 - GROUND CONDITIONS BASED UPON TRIAL PITS TAKEN 13/03/14. CONTRACTOR TO CONFIRM GROUND CONDITIONS ON SITE.
 - THIS DRAWING SHOULD BE READ IN CONJUNCTION WITH ALL DRAWINGS IN THE 60283360/PH3/C/... SERIES.
 - ALL LEVELS ARE IN METRES ABOVE O.D. NEWLYN.
 - ALL CHAINAGES ARE MEASURED ALONG THE PATH CENTRELINE.
 - | | |
|------|------------|
| HAT | 2.26m AOD |
| MHWS | 1.79m AOD |
| MHLN | 1.23m AOD |
| MTL | 0.33m AOD |
| MLWN | -0.54m AOD |
| MLWS | -1.16m AOD |
| LAT | -1.64m AOD |

- KEY
- LEVEL CONTOURS m AOD
 - MHWS (1.79m AOD)
 - SEAWARD EXTENT OF EXISTING PATH
 - PROPOSED CONCRETE PATH
 - EXISTING PATH




ISSUE/REVISION		
I/R	DATE	DESCRIPTION
2	01/03/23	FOR INFORMATION
1	21/10/22	FOR INFORMATION

PROJECT NUMBER
60283360/M012

SHEET TITLE
PLAN (5/5)
PHASE 3
SHEET 6 OF 18

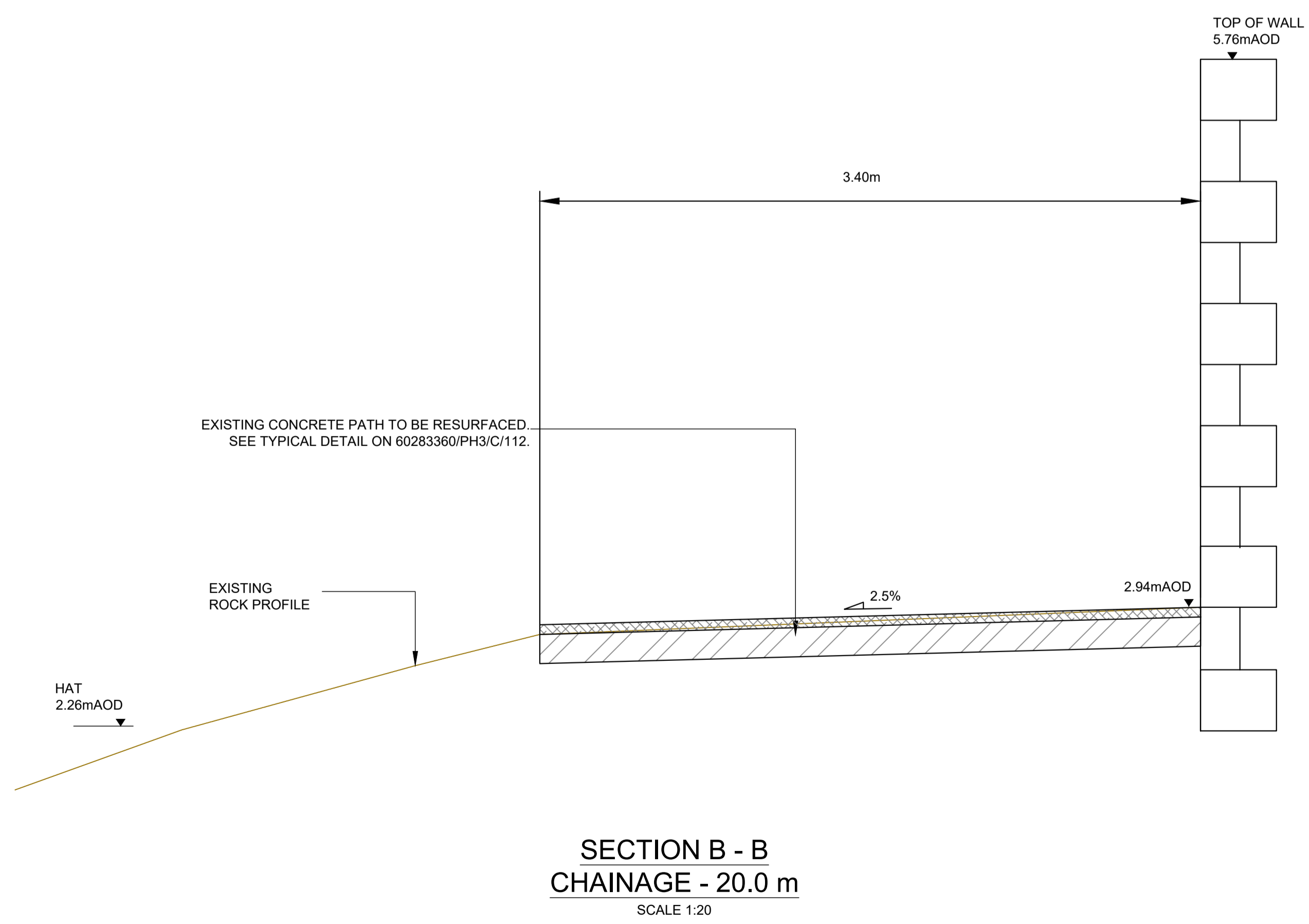
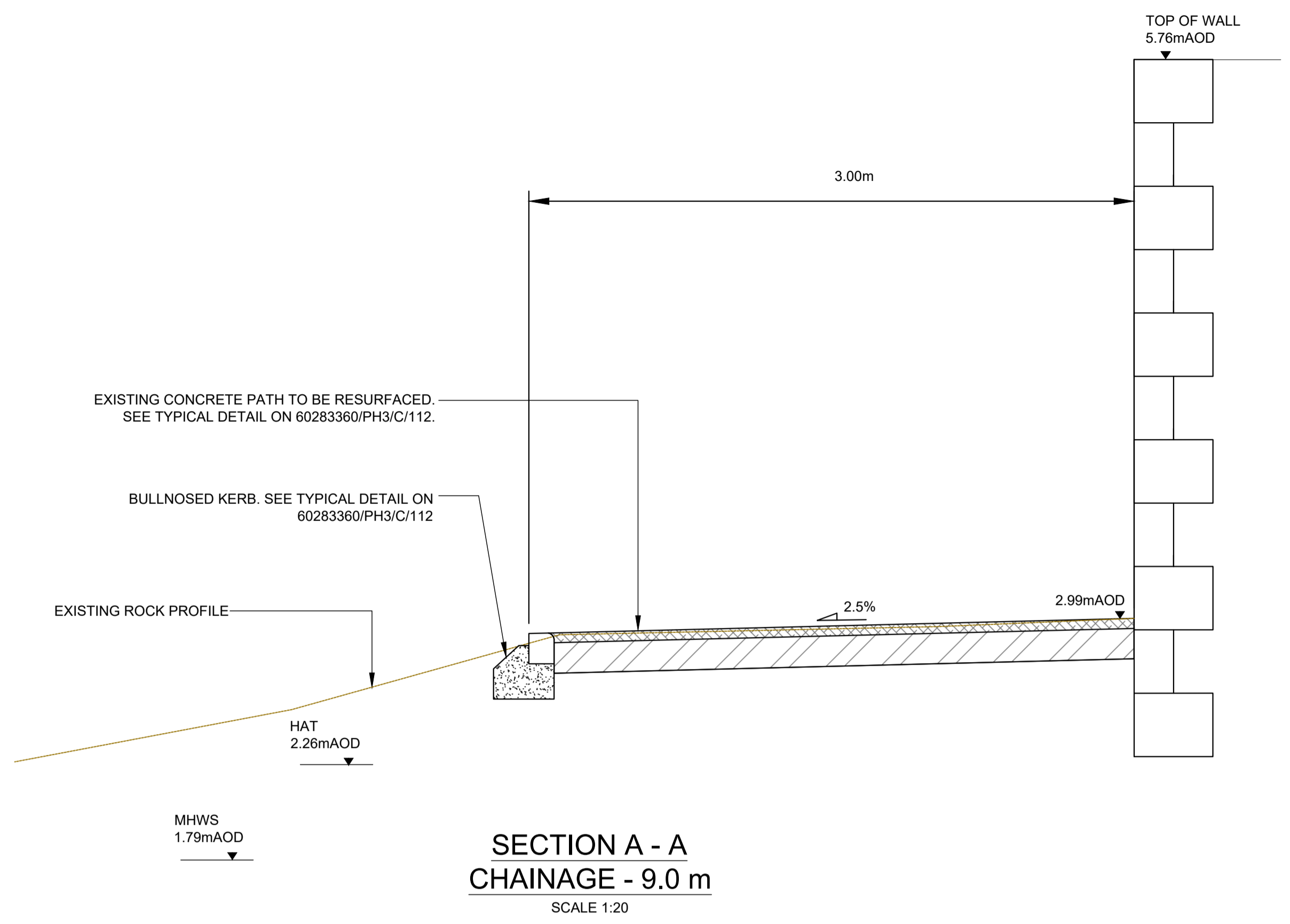
SHEET NUMBER
60283360/PH3/C/005

- NOTES**
- THIS DRAWING MUST NOT BE SCALED. ONLY WRITTEN DIMENSIONS TO BE RESPECTED.
 - WHERE APPLICABLE, ALL DIMENSIONS ARE TO BE CHECKED ON SITE.
 - ALL DIMENSIONS ARE IN METRES UNLESS OTHERWISE STATED.
 - GROUND CONDITIONS BASED UPON TRIAL PITS TAKEN 13/03/14. CONTRACTOR TO CONFIRM GROUND CONDITIONS ON SITE.
 - THIS DRAWING SHOULD BE READ IN CONJUNCTION WITH ALL DRAWINGS IN THE 60283360/PH3/C/... SERIES.
 - ALL LEVELS ARE IN METERS ABOVE O.D. NEWLYN.
 - ALL CHAINAGES ARE MEASURED ALONG THE PATH CENTRELINE.

- KEY**
-  EXISTING PATH
 -  RESURFACED PATH
 -  CONCRETE

ISSUE/REVISION

I/R	DATE	DESCRIPTION
2	01/03/23	FOR INFORMATION
1	21/10/22	FOR INFORMATION



SAFETY HEALTH AND ENVIRONMENT INFORMATION

In addition to the hazards/risks normally associated with the types of work detailed on this drawing, note the following risks and information.

Risks listed here are not exhaustive. Refer to CDM Risk Assessment

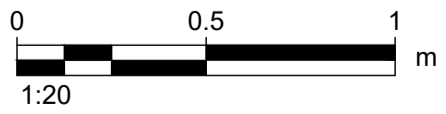
CONSTRUCTION
 C2. WORKING ADJACENT TO WATER

OPERATIONS
 O1. NONE

MAINTENANCE
 M1. WORKING ADJACENT TO WATER

DEMOLITION
 D1. WORKING ADJACENT TO WATER

It is assumed that all works will be carried out by a competent contractor working, where appropriate, to an approved method statement



REFER TO THE FOLLOWING DRAWINGS FOR USER LINES:
 60283360/PH3/C/001, 60283360/PH3/C/002, 60283660/PH3/C/003,
 60283360/PH3/C/004 AND 60283360/PH3/C/005.

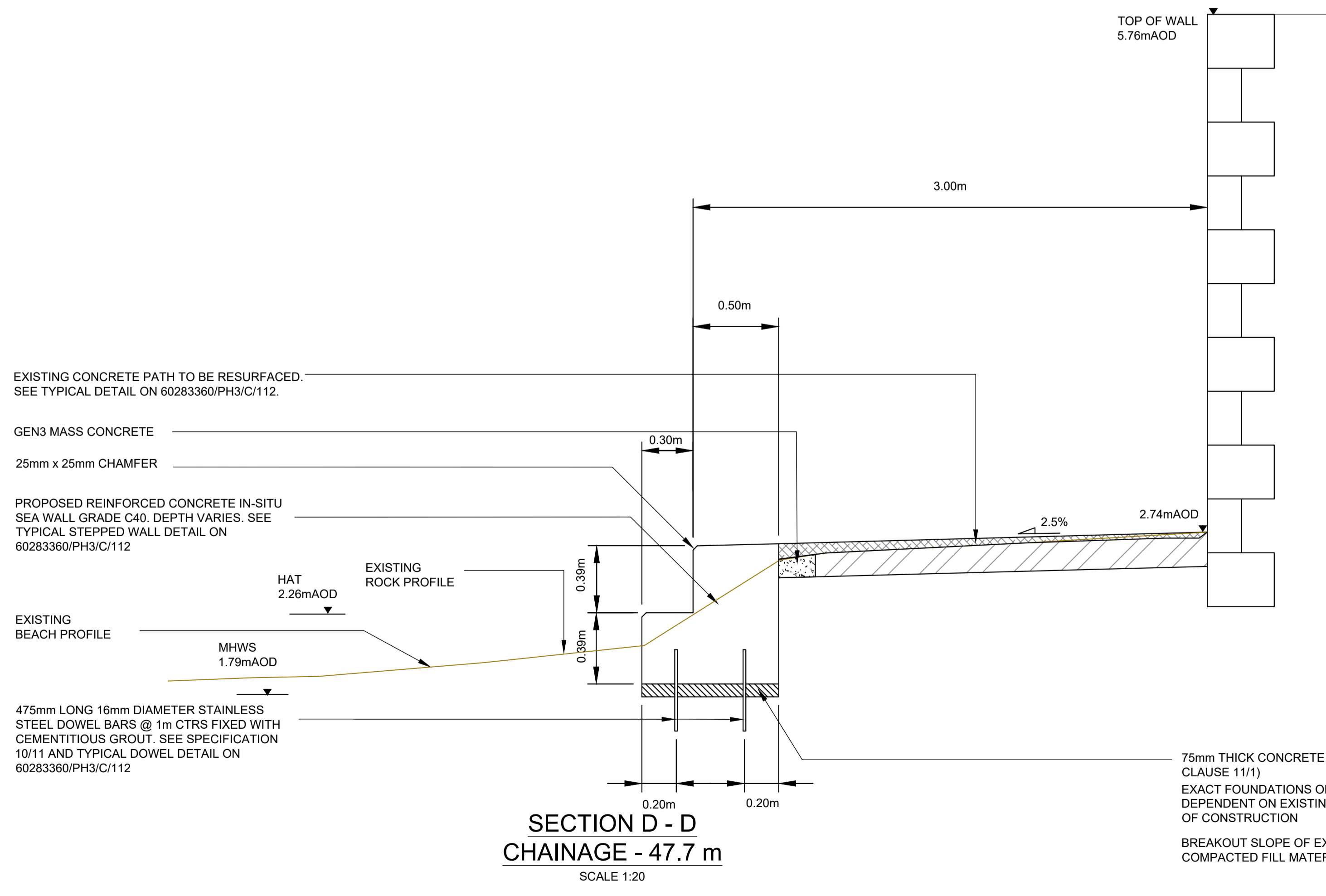
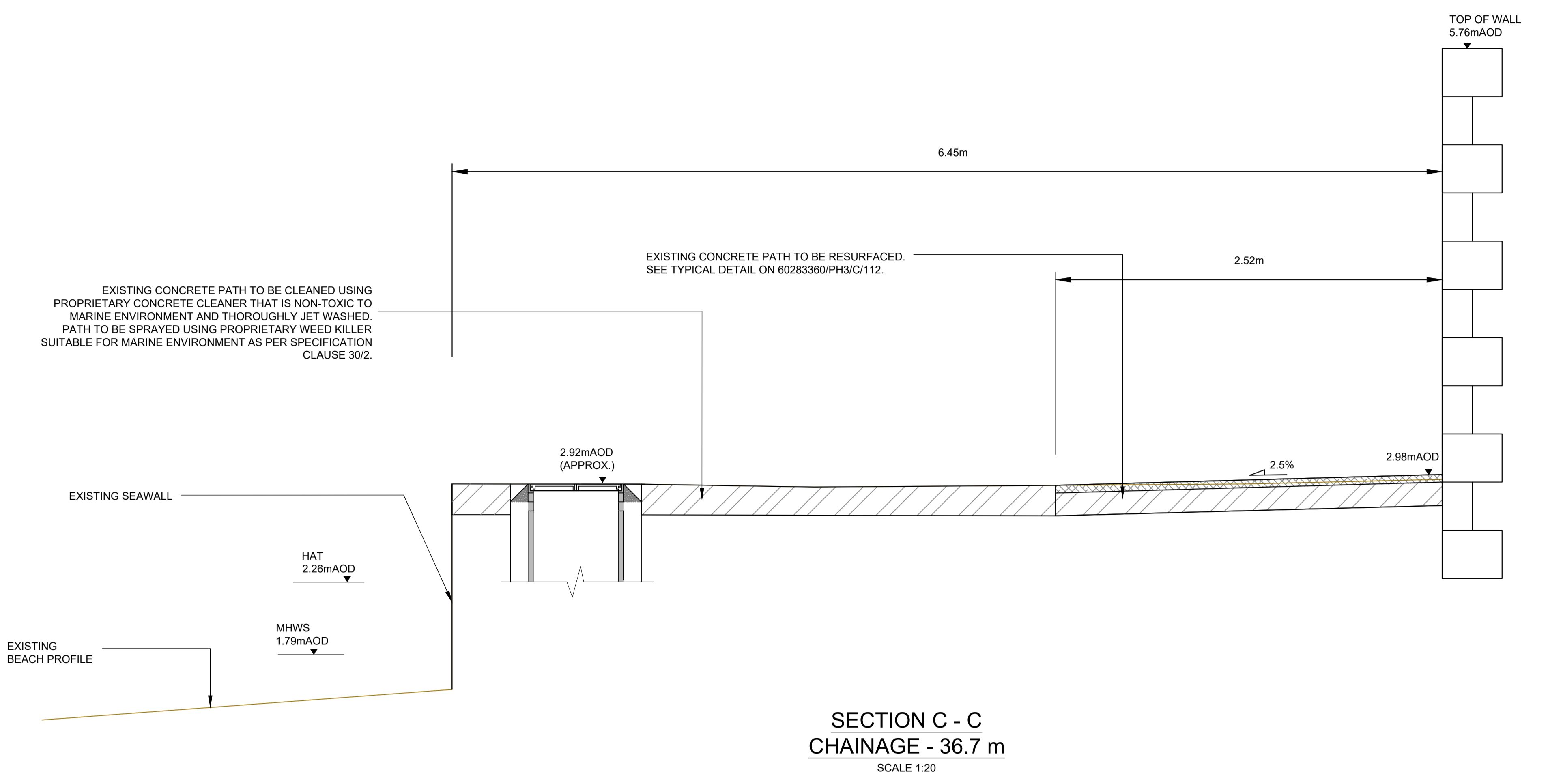
- NOTES**
- THIS DRAWING MUST NOT BE SCALED. ONLY WRITTEN DIMENSIONS TO BE RESPECTED.
 - WHERE APPLICABLE, ALL DIMENSIONS ARE TO BE CHECKED ON SITE.
 - ALL DIMENSIONS ARE IN METRES UNLESS OTHERWISE STATED.
 - GROUND CONDITIONS BASED UPON TRIAL PITS TAKEN 13/03/14. CONTRACTOR TO CONFIRM GROUND CONDITIONS ON SITE.
 - THIS DRAWING SHOULD BE READ IN CONJUNCTION WITH ALL DRAWINGS IN THE 60283360/PH3/C/... SERIES.
 - ALL LEVELS ARE IN METERS ABOVE O.D. NEWLYN.
 - ALL CHAINAGES ARE MEASURED ALONG THE PATH CENTRELINE.

KEY

	PROPOSED CONCRETE PATH
	EXISTING PATH
	RESURFACED PATH
	CONCRETE BLINDING

ISSUE/REVISION

I/R	DATE	DESCRIPTION
2	01/03/23	FOR INFORMATION
1	21/10/22	FOR INFORMATION



SAFETY HEALTH AND ENVIRONMENT INFORMATION

In addition to the hazards/risks normally associated with the types of work detailed on this drawing, note the following risks and information.

Risks listed here are not exhaustive. Refer to CDM Risk Assessment

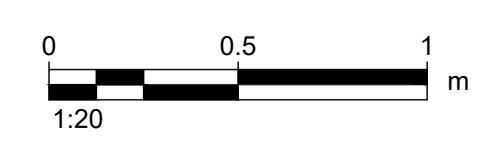
CONSTRUCTION
C1. STRIKING BURIED SERVICES DURING EXCAVATIONS FOR NEW PATHWAY
C2. WORKING ADJACENT TO WATER

OPERATIONS
O1. NONE

MAINTENANCE
M1. WORKING ADJACENT TO WATER

DEMOLITION
D1. WORKING ADJACENT TO WATER

It is assumed that all works will be carried out by a competent contractor working, where appropriate, to an approved method statement



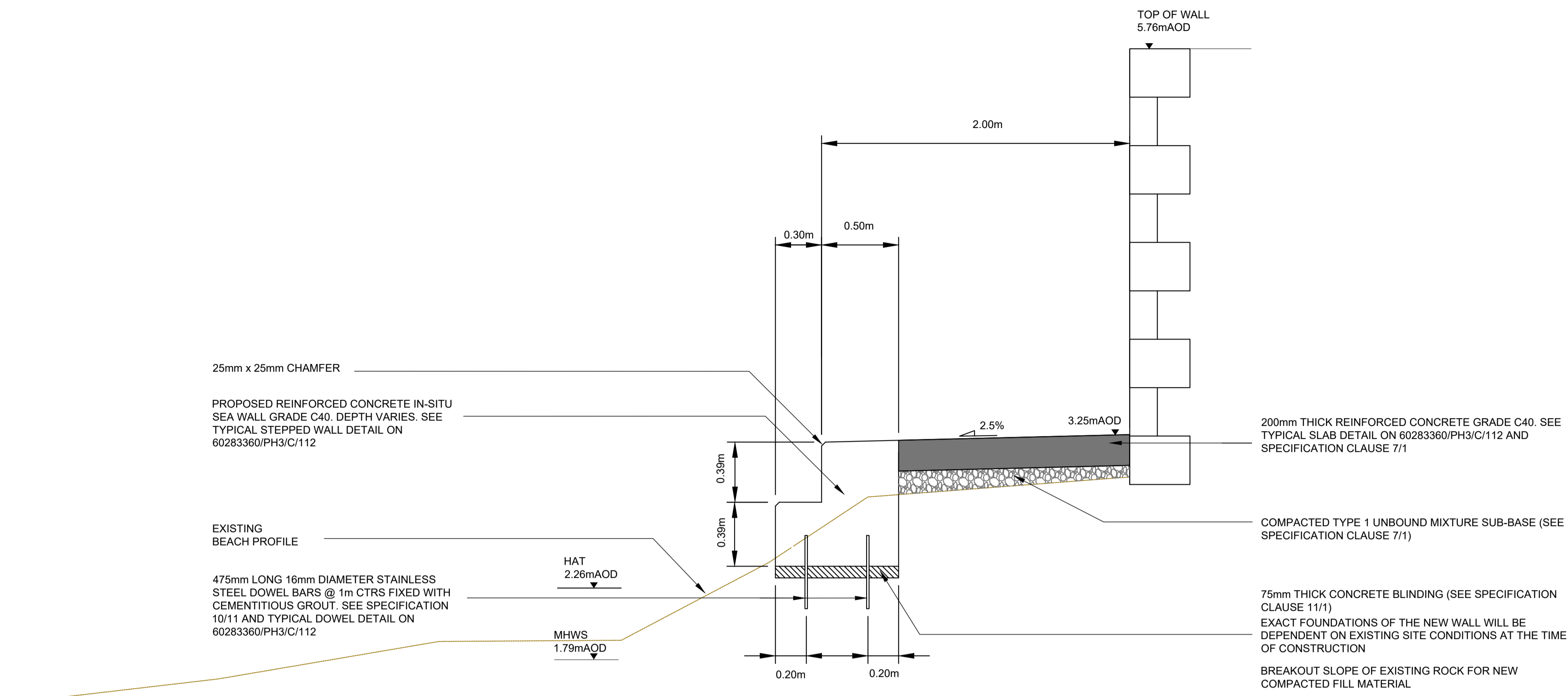
REFER TO THE FOLLOWING DRAWINGS FOR SECTION LINES:
60283360/PH3/C/001, 60283360/PH3/C/002, 60283660/PH3/C/003,
60283360/PH3/C/004 AND 60283360/PH3/C/005.

- NOTES**
- THIS DRAWING MUST NOT BE SCALED. ONLY WRITTEN DIMENSIONS TO BE RESPECTED.
 - WHERE APPLICABLE, ALL DIMENSIONS ARE TO BE CHECKED ON SITE.
 - ALL DIMENSIONS ARE IN METRES UNLESS OTHERWISE STATED.
 - GROUND CONDITIONS BASED UPON TRIAL PITS TAKEN 13/03/14. CONTRACTOR TO CONFIRM GROUND CONDITIONS ON SITE.
 - THIS DRAWING SHOULD BE READ IN CONJUNCTION WITH ALL DRAWINGS IN THE 60283360/PH3/C/... SERIES.
 - ALL LEVELS ARE IN METERS ABOVE O.D. NEWLYN.
 - ALL CHAINAGES ARE MEASURED ALONG THE PATH CENTRELINE.

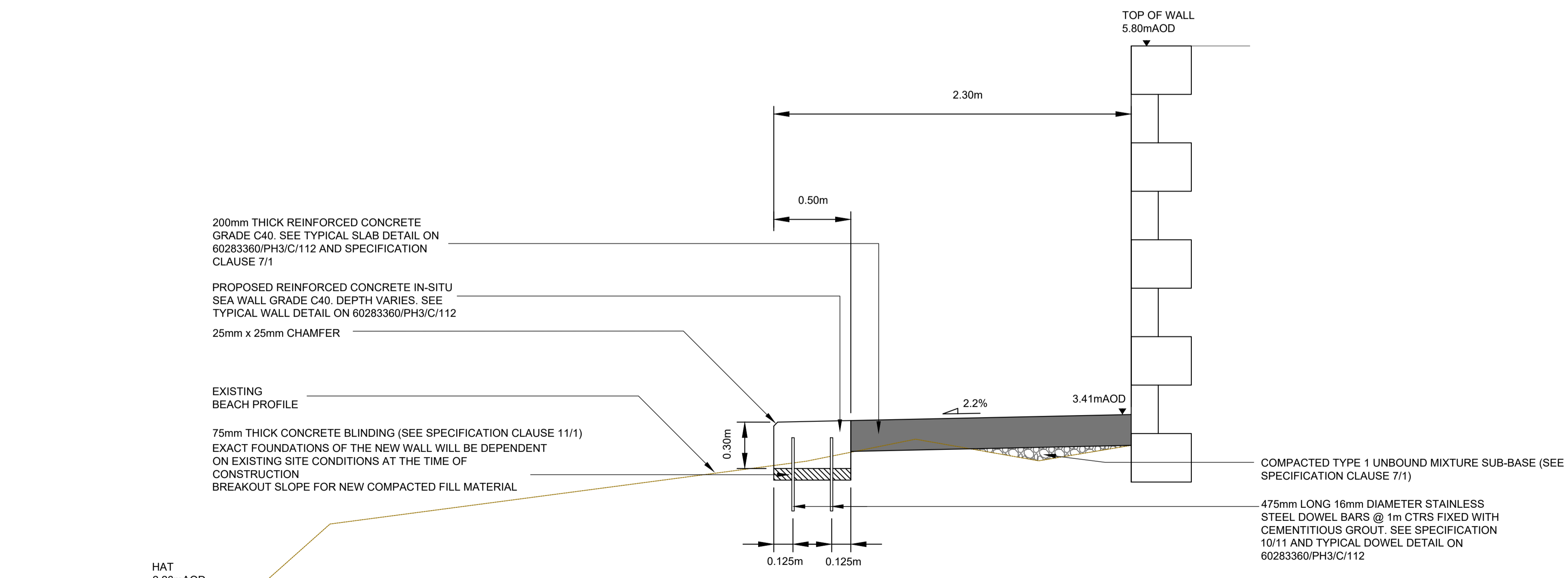
- KEY**
- PROPOSED CONCRETE PATH
 - PATH SUB-BASE
 - CONCRETE BLINDING

ISSUE/REVISION

NO	DATE	DESCRIPTION
2	01/03/23	FOR INFORMATION
1	21/10/22	FOR INFORMATION
I/R	DATE	DESCRIPTION



SECTION E - E
CHAINAGE - 70.4 m
SCALE 1:20



SECTION F - F
CHAINAGE - 83.9 m
SCALE 1:20

SAFETY HEALTH AND ENVIRONMENT INFORMATION

In addition to the hazards/risks normally associated with the types of work detailed on this drawing, note the following risks and information.
Risks listed here are not exhaustive. Refer to CDM Risk Assessment

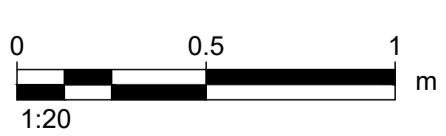
CONSTRUCTION
C1. STRIKING BURIED SERVICES DURING EXCAVATIONS FOR NEW PATHWAY
C2. WORKING ADJACENT TO WATER

OPERATIONS
O1. NONE

MAINTENANCE
M1. WORKING ADJACENT TO WATER

DEMOLITION
D1. WORKING ADJACENT TO WATER

It is assumed that all works will be carried out by a competent contractor working, where appropriate, to an approved method statement



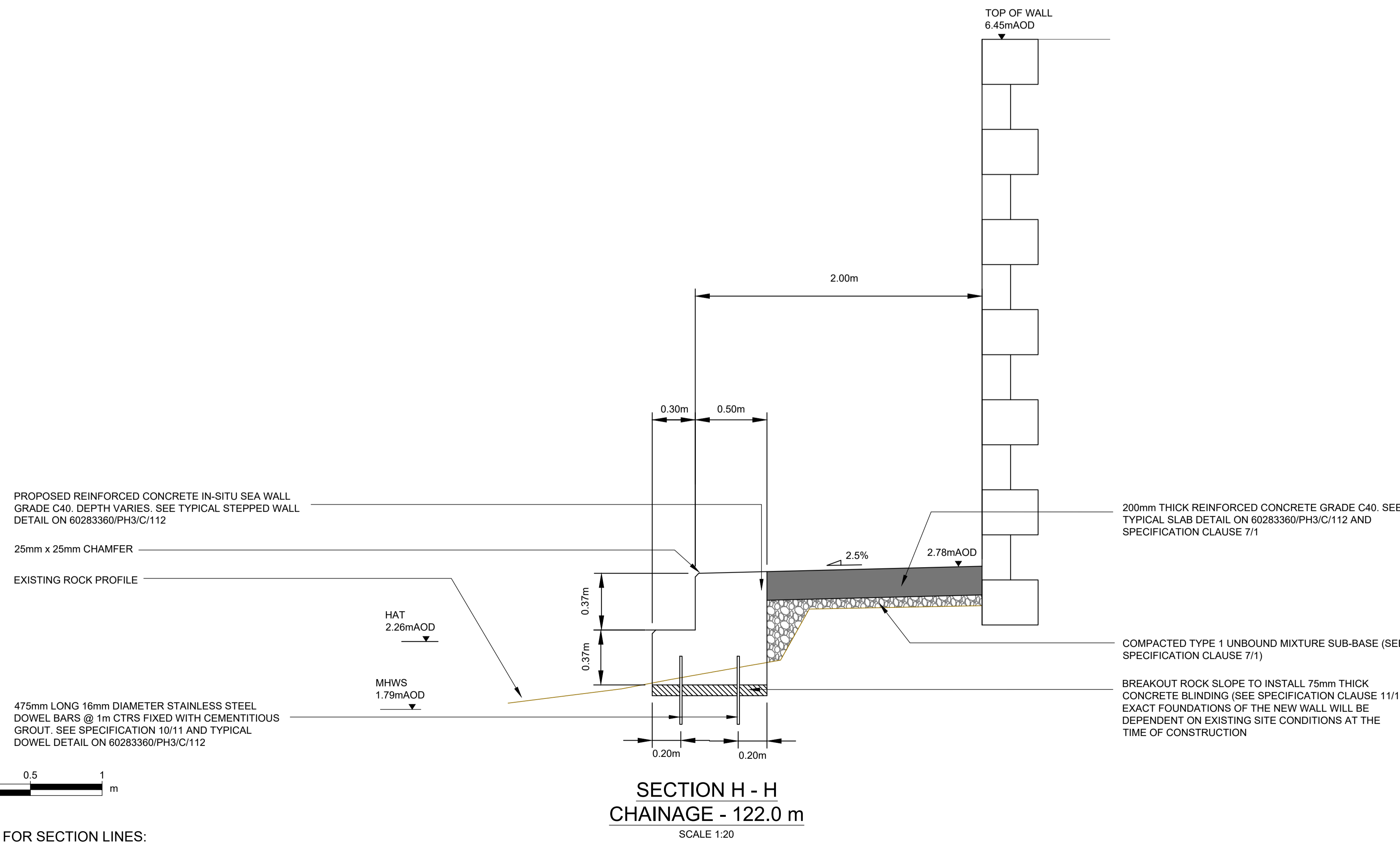
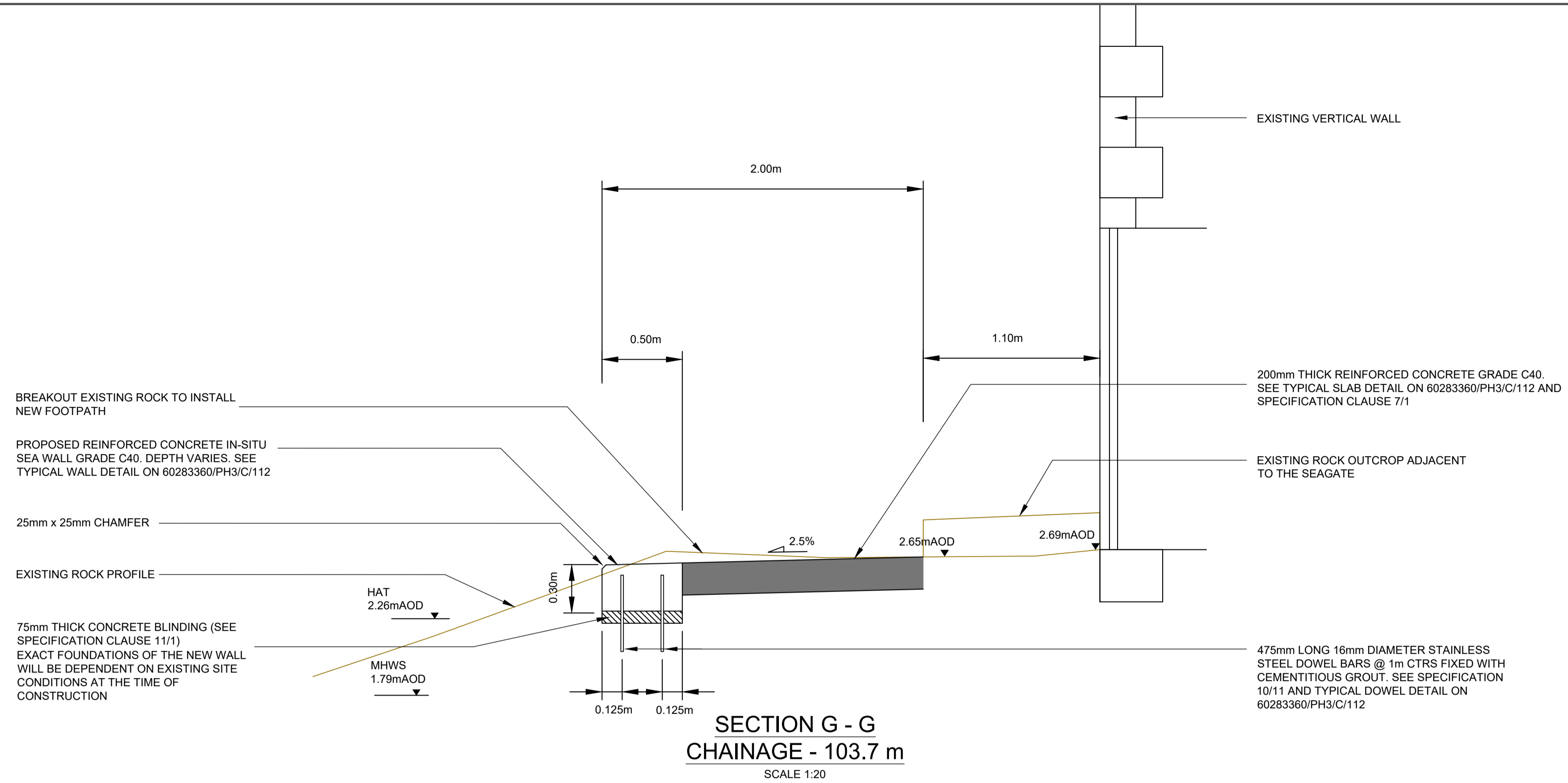
REFER TO THE FOLLOWING DRAWINGS FOR SECTION LINES:
60283360/PH3/C/001, 60283360/PH3/C/002, 60283360/PH3/C/003,
60283360/PH3/C/004 AND 60283360/PH3/C/005.

- NOTES**
- THIS DRAWING MUST NOT BE SCALED. ONLY WRITTEN DIMENSIONS TO BE RESPECTED.
 - WHERE APPLICABLE, ALL DIMENSIONS ARE TO BE CHECKED ON SITE.
 - ALL DIMENSIONS ARE IN METRES UNLESS OTHERWISE STATED.
 - GROUND CONDITIONS BASED UPON TRIAL PITS TAKEN 13/03/14. CONTRACTOR TO CONFIRM GROUND CONDITIONS ON SITE.
 - THIS DRAWING SHOULD BE READ IN CONJUNCTION WITH ALL DRAWINGS IN THE 60283360/PH3/C/... SERIES.
 - ALL LEVELS ARE IN METERS ABOVE O.D. NEWLYN.
 - ALL CHAINAGES ARE MEASURED ALONG THE PATH CENTRELINE.

- KEY**
- PROPOSED CONCRETE PATH
 - PATH SUB-BASE
 - CONCRETE BLINDING

ISSUE/REVISION

NO	DATE	DESCRIPTION
2	01/03/23	FOR INFORMATION
1	21/10/22	FOR INFORMATION
I/R	DATE	DESCRIPTION



SAFETY HEALTH AND ENVIRONMENT INFORMATION

In addition to the hazards/risks normally associated with the types of work detailed on this drawing, note the following risks and information.
 Risks listed here are not exhaustive. Refer to CDM Risk Assessment

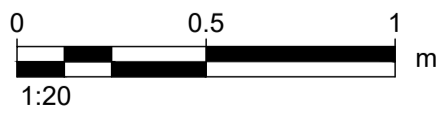
CONSTRUCTION
 C1. STRIKING BURIED SERVICES DURING EXCAVATIONS FOR NEW PATHWAY
 C2. WORKING ADJACENT TO WATER

OPERATIONS
 O1. NONE

MAINTENANCE
 M1. WORKING ADJACENT TO WATER

DEMOLITION
 D1. WORKING ADJACENT TO WATER




It is assumed that all works will be carried out by a competent contractor working, where appropriate, to an approved method statement



REFER TO THE FOLLOWING DRAWINGS FOR SECTION LINES:
 60283360/PH3/C/001, 60283360/PH3/C/002, 60283660/PH3/C/003,
 60283360/PH3/C/004 AND 60283360/PH3/C/005.

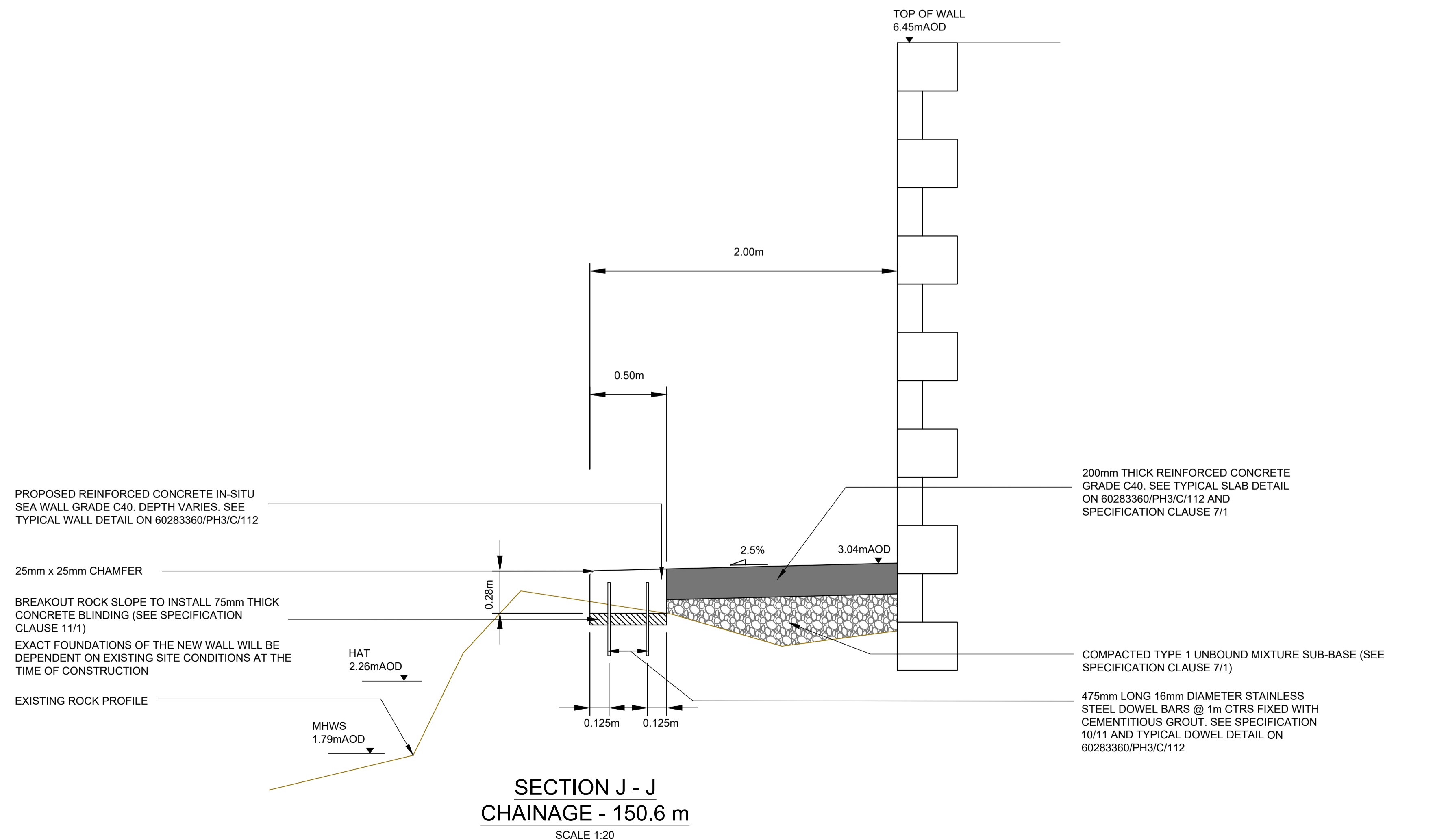
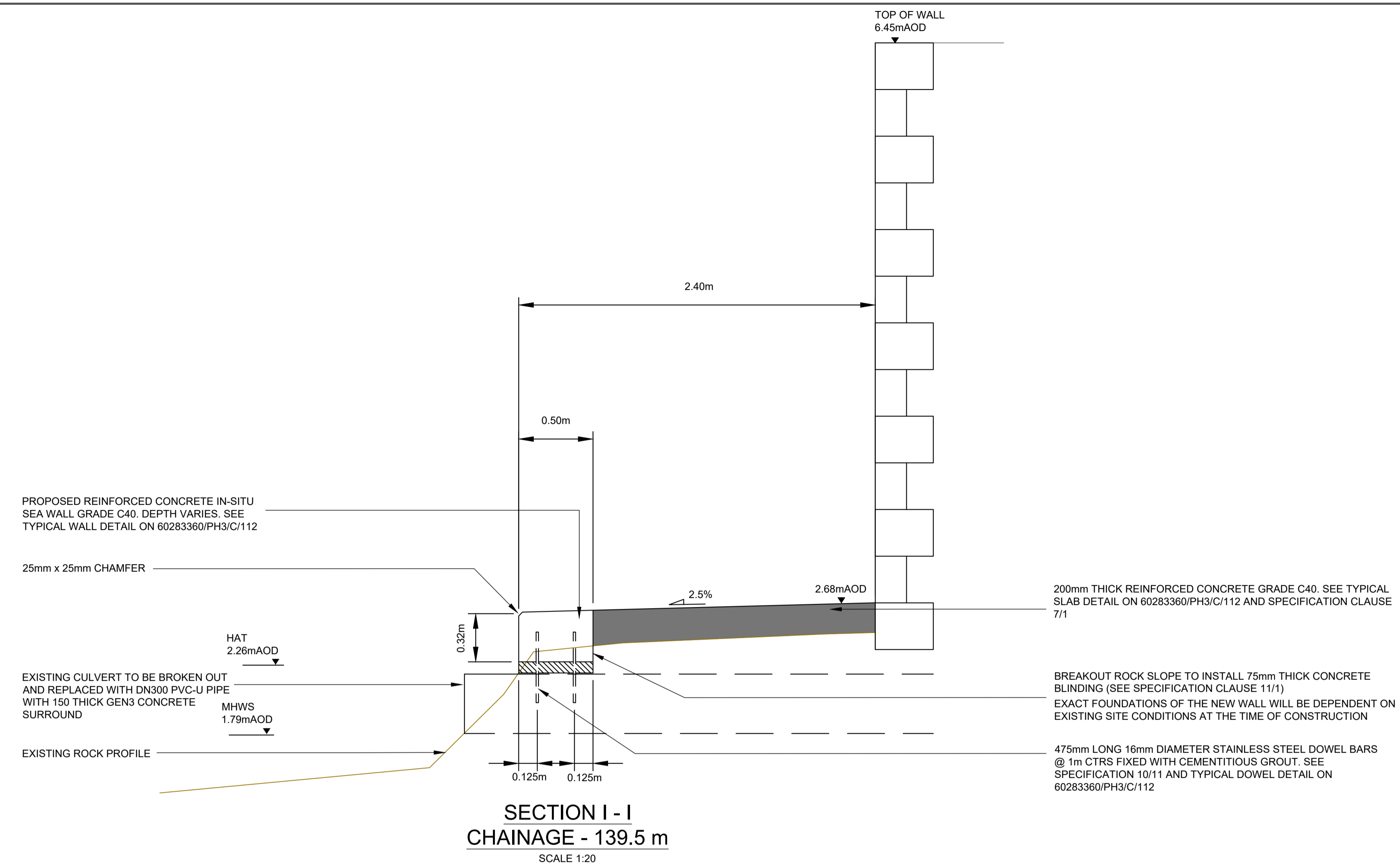
- NOTES**
- THIS DRAWING MUST NOT BE SCALED. ONLY WRITTEN DIMENSIONS TO BE RESPECTED.
 - WHERE APPLICABLE, ALL DIMENSIONS ARE TO BE CHECKED ON SITE.
 - ALL DIMENSIONS ARE IN METRES UNLESS OTHERWISE STATED.
 - GROUND CONDITIONS BASED UPON TRIAL PITS TAKEN 13/03/14. CONTRACTOR TO CONFIRM GROUND CONDITIONS ON SITE.
 - THIS DRAWING SHOULD BE READ IN CONJUNCTION WITH ALL DRAWINGS IN THE 60283360/PH3/C/... SERIES.
 - ALL LEVELS ARE IN METERS ABOVE O.D. NEWLYN.
 - ALL CHAINAGES ARE MEASURED ALONG THE PATH CENTRELINE.

KEY

	PROPOSED CONCRETE PATH
	PATH SUB-BASE
	CONCRETE BLINDING

ISSUE/REVISION

NO	DATE	DESCRIPTION
2	01/03/23	FOR INFORMATION
1	21/10/22	FOR INFORMATION
I/R	DATE	DESCRIPTION



SAFETY HEALTH AND ENVIRONMENT INFORMATION

In addition to the hazards/risks normally associated with the types of work detailed on this drawing, note the following risks and information.

Risks listed here are not exhaustive. Refer to CDM Risk Assessment

CONSTRUCTION

C1. STRIKING BURIED SERVICES DURING EXCAVATIONS FOR NEW PATHWAY

C2. WORKING ADJACENT TO WATER

OPERATIONS

O1. NONE

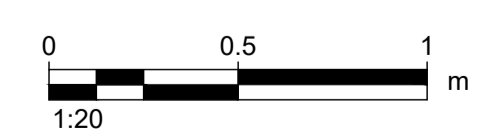
MAINTENANCE

M1. WORKING ADJACENT TO WATER

DEMOLITION

D1. WORKING ADJACENT TO WATER

It is assumed that all works will be carried out by a competent contractor working, where appropriate, to an approved method statement



REFER TO THE FOLLOWING DRAWINGS FOR SECTION LINES:
 60283360/PH3/C/001, 60283360/PH3/C/002, 60283660/PH3/C/003,
 60283360/PH3/C/004 AND 60283360/PH3/C/005.

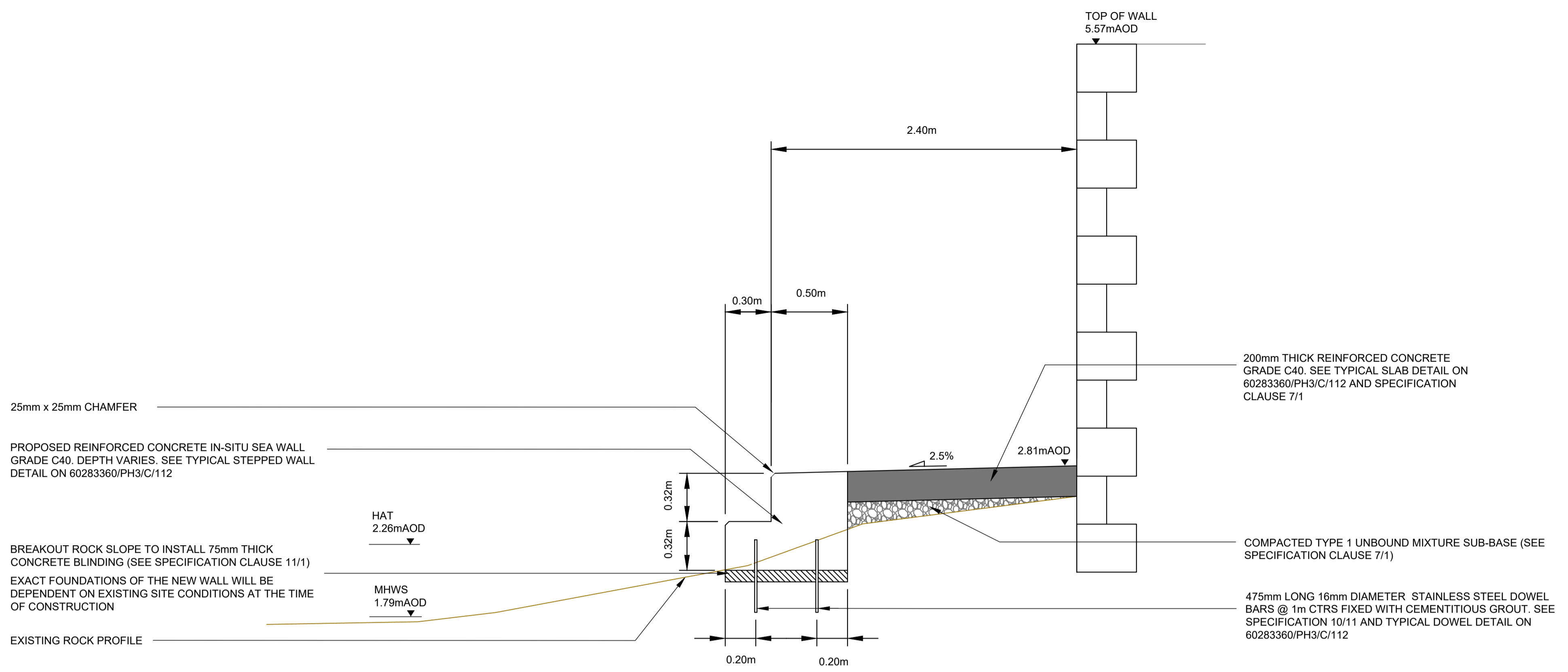
- NOTES**
- THIS DRAWING MUST NOT BE SCALED. ONLY WRITTEN DIMENSIONS TO BE RESPECTED.
 - WHERE APPLICABLE, ALL DIMENSIONS ARE TO BE CHECKED ON SITE.
 - ALL DIMENSIONS ARE IN METRES UNLESS OTHERWISE STATED.
 - GROUND CONDITIONS BASED UPON TRIAL PITS TAKEN 13/03/14. CONTRACTOR TO CONFIRM GROUND CONDITIONS ON SITE.
 - THIS DRAWING SHOULD BE READ IN CONJUNCTION WITH ALL DRAWINGS IN THE 60283360/PH3/C/... SERIES.
 - ALL LEVELS ARE IN METERS ABOVE O.D. NEWLYN.
 - ALL CHAINAGES ARE MEASURED ALONG THE PATH CENTRELINE.

KEY

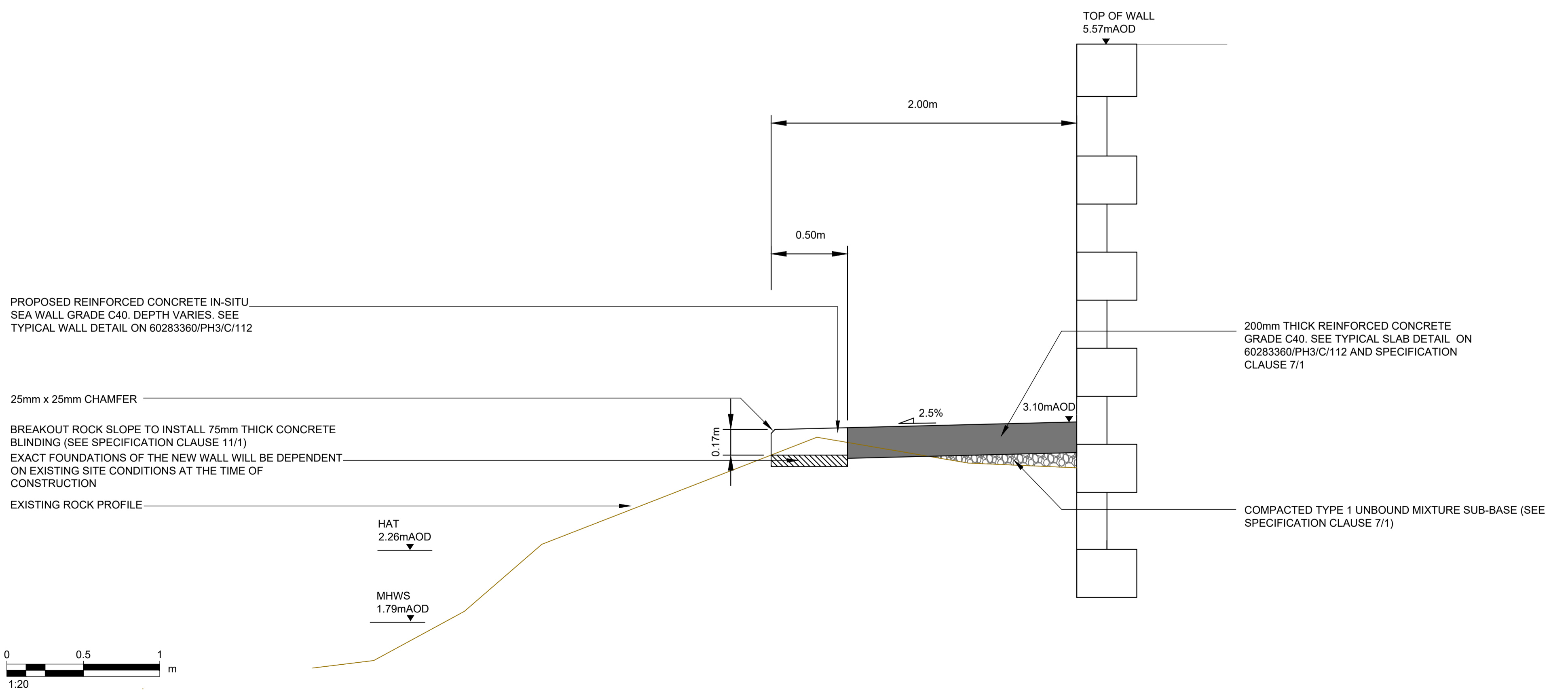
	PROPOSED CONCRETE PATH
	PATH SUB-BASE
	CONCRETE BLINDING

ISSUE/REVISION

I/R	DATE	DESCRIPTION
2	01/03/23	FOR INFORMATION
1	21/10/22	FOR INFORMATION



SECTION K - K
CHAINAGE - 164.3 m
SCALE 1:20



SECTION L - L
CHAINAGE - 182.9 m
SCALE 1:20

SAFETY HEALTH AND ENVIRONMENT INFORMATION

In addition to the hazards/risks normally associated with the types of work detailed on this drawing, note the following risks and information.

Risks listed here are not exhaustive. Refer to CDM Risk Assessment

CONSTRUCTION
C1. STRIKING BURIED SERVICES DURING EXCAVATIONS FOR NEW PATHWAY
C2. WORKING ADJACENT TO WATER

OPERATIONS
O1. NONE

MAINTENANCE
M1. WORKING ADJACENT TO WATER

DEMOLITION
D1. WORKING ADJACENT TO WATER

It is assumed that all works will be carried out by a competent contractor working, where appropriate, to an approved method statement

PROPOSED REINFORCED CONCRETE IN-SITU SEA WALL GRADE C40. DEPTH VARIES. SEE TYPICAL WALL DETAIL ON 60283360/PH3/C/112

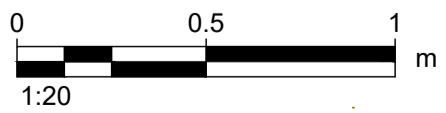
25mm x 25mm CHAMFER

BREAKOUT ROCK SLOPE TO INSTALL 75mm THICK CONCRETE BLINDING (SEE SPECIFICATION CLAUSE 11/1)
EXACT FOUNDATIONS OF THE NEW WALL WILL BE DEPENDENT ON EXISTING SITE CONDITIONS AT THE TIME OF CONSTRUCTION

EXISTING ROCK PROFILE

HAT 2.26m AOD


MHWS 1.79m AOD

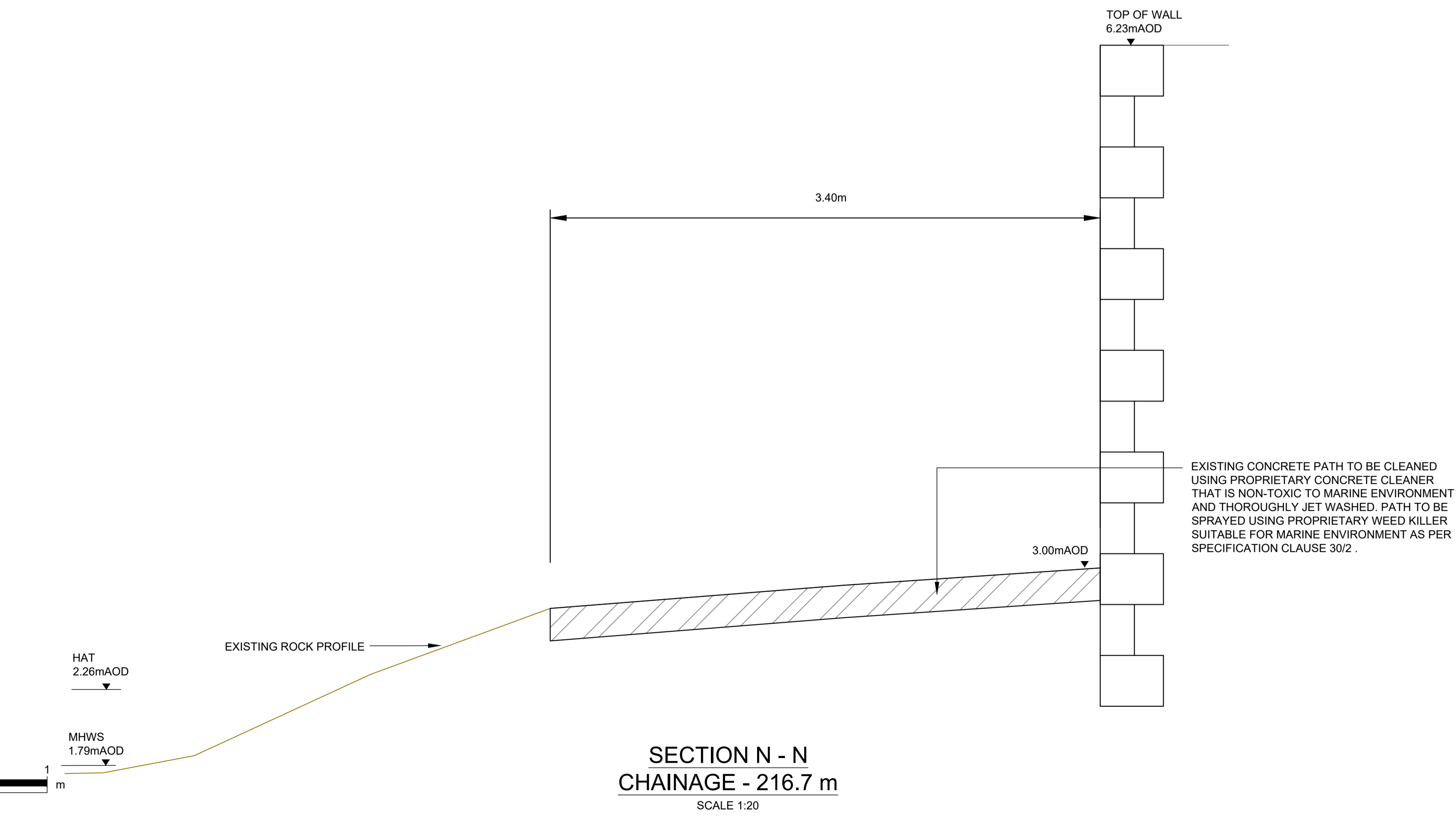
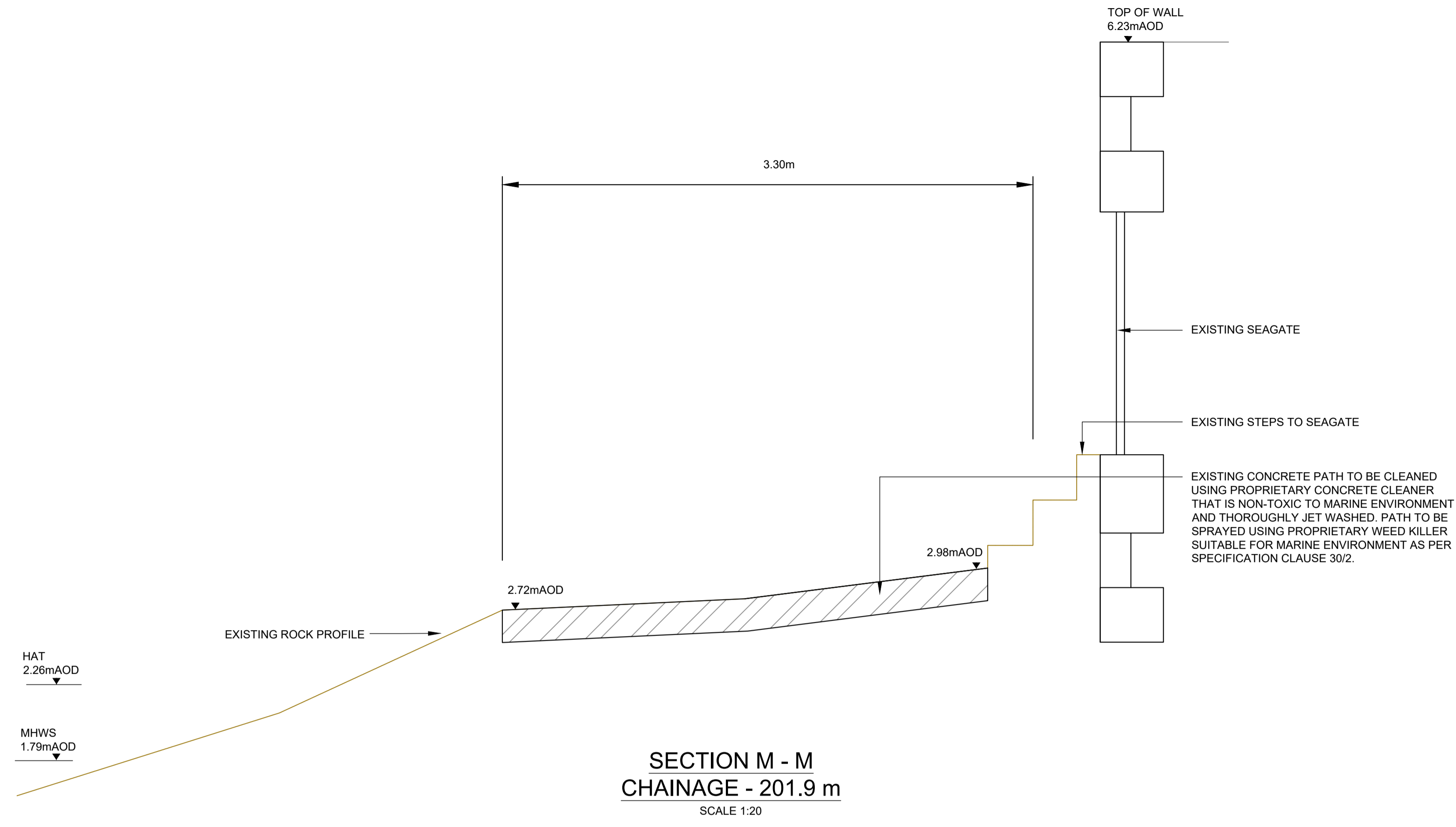


REFER TO THE FOLLOWING DRAWINGS FOR SECTION LINES:
60283360/PH3/C/001, 60283360/PH3/C/002, 60283360/PH3/C/003,
60283360/PH3/C/004 AND 60283360/PH3/C/005.

- NOTES**
- THIS DRAWING MUST NOT BE SCALED. ONLY WRITTEN DIMENSIONS TO BE RESPECTED.
 - WHERE APPLICABLE, ALL DIMENSIONS ARE TO BE CHECKED ON SITE.
 - ALL DIMENSIONS ARE IN METRES UNLESS OTHERWISE STATED.
 - GROUND CONDITIONS BASED UPON TRIAL PITS TAKEN 13/03/14. CONTRACTOR TO CONFIRM GROUND CONDITIONS ON SITE.
 - THIS DRAWING SHOULD BE READ IN CONJUNCTION WITH ALL DRAWINGS IN THE 60283360/PH3/C/... SERIES.
 - ALL LEVELS ARE IN METERS ABOVE O.D. NEWLYN.
 - ALL CHAINAGES ARE MEASURED ALONG THE PATH CENTRELINE.

KEY

	EXISTING PATH
---	---------------



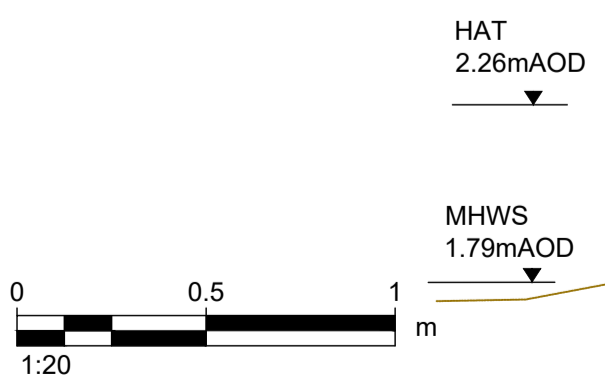
SAFETY HEALTH AND ENVIRONMENT INFORMATION

In addition to the hazards/risks normally associated with the types of work detailed on this drawing, note the following risks and information.

Risks listed here are not exhaustive. Refer to CDM Risk Assessment

CONSTRUCTION	C2. WORKING ADJACENT TO WATER
OPERATIONS	O1. NONE
MAINTENANCE	M1. WORKING ADJACENT TO WATER
DEMOLITION	D1. WORKING ADJACENT TO WATER

It is assumed that all works will be carried out by a competent contractor working, where appropriate, to an approved method statement



REFER TO THE FOLLOWING DRAWINGS FOR SECTION LINES:
 60283360/PH3/C/001, 60283360/PH3/C/002, 60283660/PH3/C/003,
 60283360/PH3/C/004 AND 60283360/PH3/C/005.

ISSUE/REVISION

I/R	DATE	DESCRIPTION
2	01/03/23	FOR INFORMATION
1	21/10/22	FOR INFORMATION

PROJECT NUMBER
 60283360/M012

SHEET TITLE
 PROPOSED WORKS
 PHASE 3
 SHEET 13 OF 18

SHEET NUMBER
 60283360/PH3/C/106

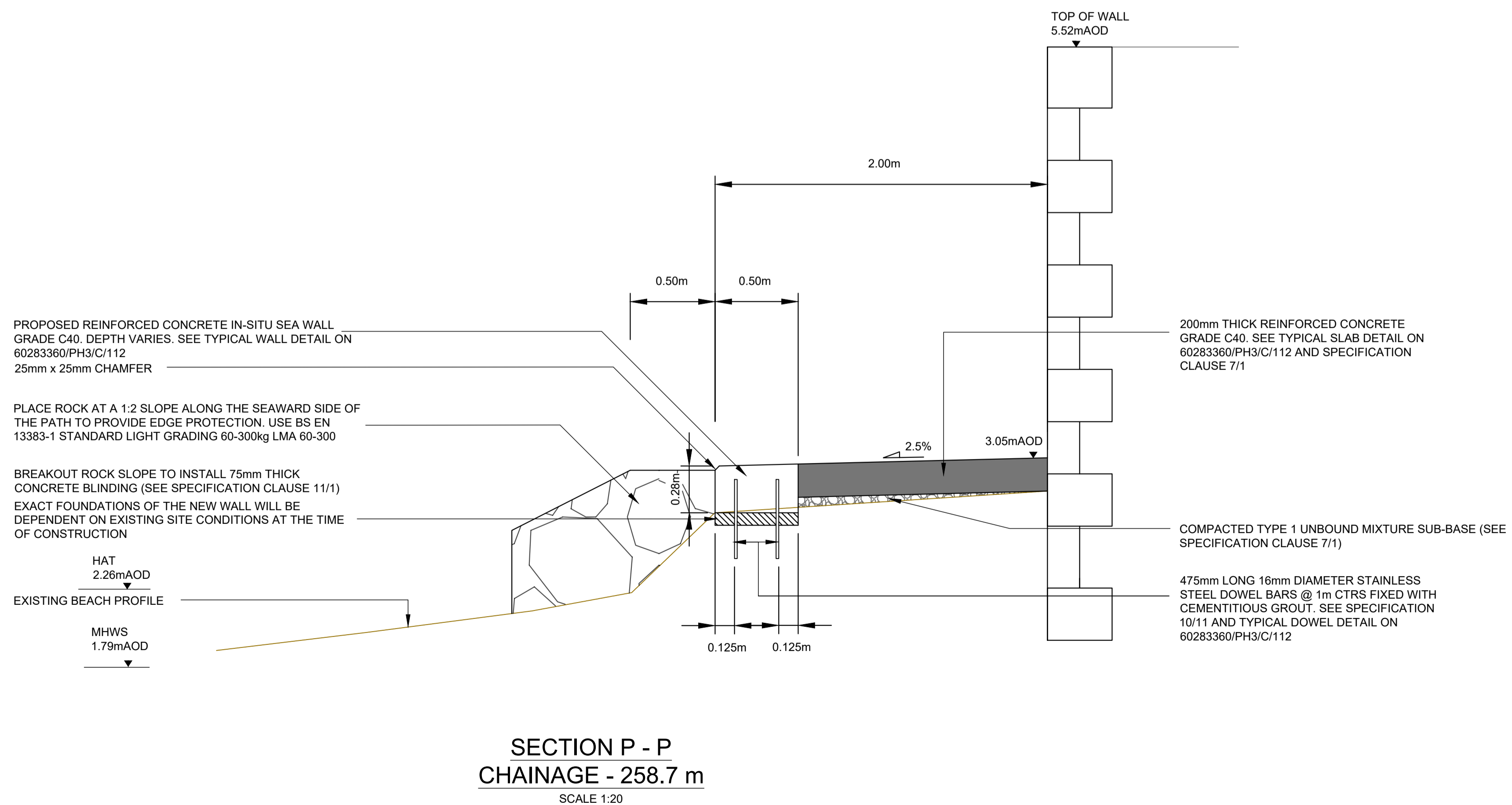
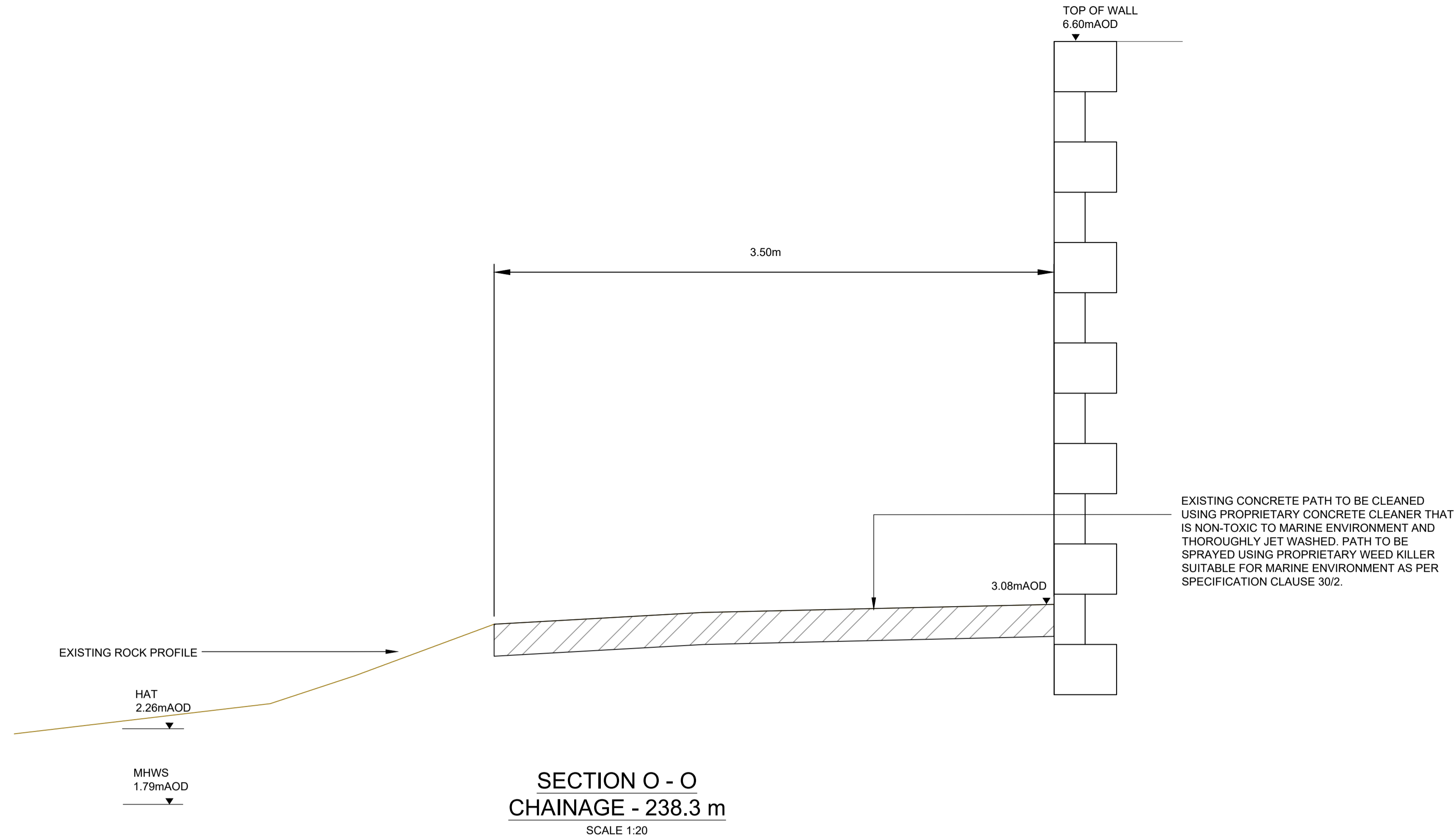
- NOTES**
- THIS DRAWING MUST NOT BE SCALED. ONLY WRITTEN DIMENSIONS TO BE RESPECTED.
 - WHERE APPLICABLE, ALL DIMENSIONS ARE TO BE CHECKED ON SITE.
 - ALL DIMENSIONS ARE IN METRES UNLESS OTHERWISE STATED.
 - GROUND CONDITIONS BASED UPON TRIAL PITS TAKEN 13/03/14. CONTRACTOR TO CONFIRM GROUND CONDITIONS ON SITE.
 - THIS DRAWING SHOULD BE READ IN CONJUNCTION WITH ALL DRAWINGS IN THE 60283360/PH3/C/... SERIES.
 - ALL LEVELS ARE IN METERS ABOVE O.D. NEWLYN.
 - ALL CHAINAGES ARE MEASURED ALONG THE PATH CENTRELINE.

KEY

	PROPOSED CONCRETE PATH
	PATH SUB-BASE
	CONCRETE BLINDING
	EXISTING PATH

ISSUE/REVISION

NO	DATE	DESCRIPTION
2	01/03/23	FOR INFORMATION
1	21/10/22	FOR INFORMATION
I/R	DATE	DESCRIPTION



SAFETY HEALTH AND ENVIRONMENT INFORMATION

In addition to the hazards/risks normally associated with the types of work detailed on this drawing, note the following risks and information.
Risks listed here are not exhaustive. Refer to CDM Risk Assessment

CONSTRUCTION

- C1. STRIKING BURIED SERVICES DURING EXCAVATIONS FOR NEW PATHWAY
- C2. WORKING ADJACENT TO WATER

OPERATIONS

- O1. NONE

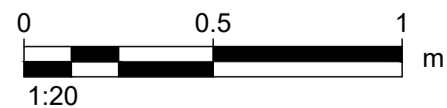
MAINTENANCE

- M1. WORKING ADJACENT TO WATER

DEMOLITION

- D1. WORKING ADJACENT TO WATER

It is assumed that all works will be carried out by a competent contractor working, where appropriate, to an approved method statement



REFER TO THE FOLLOWING DRAWINGS FOR SECTION LINES:
60283360/PH3/C/001, 60283360/PH3/C/002, 60283660/PH3/C/003,
60283360/PH3/C/004 AND 60283360/PH3/C/005.

SAFETY HEALTH AND ENVIRONMENT INFORMATION	
In addition to the hazards/risks normally associated with the types of work detailed on this drawing, note the following risks and information.	
Risks listed here are not exhaustive. Refer to CDM Risk Assessment	
CONSTRUCTION	
C1. STRIKING BURIED SERVICES DURING EXCAVATIONS FOR NEW PATHWAY	
C2. WORKING ADJACENT TO WATER	
C3. POOR CONDITION OF EXISTING MASONRY WALLS AND SLIPWAY FOUNDATIONS	
OPERATIONS	
O1. NONE	
MAINTENANCE	
M1. WORKING ADJACENT TO WATER	
DEMOLITION	
D1. WORKING ADJACENT TO WATER	
It is assumed that all works will be carried out by a competent contractor working, where appropriate, to an approved method statement	

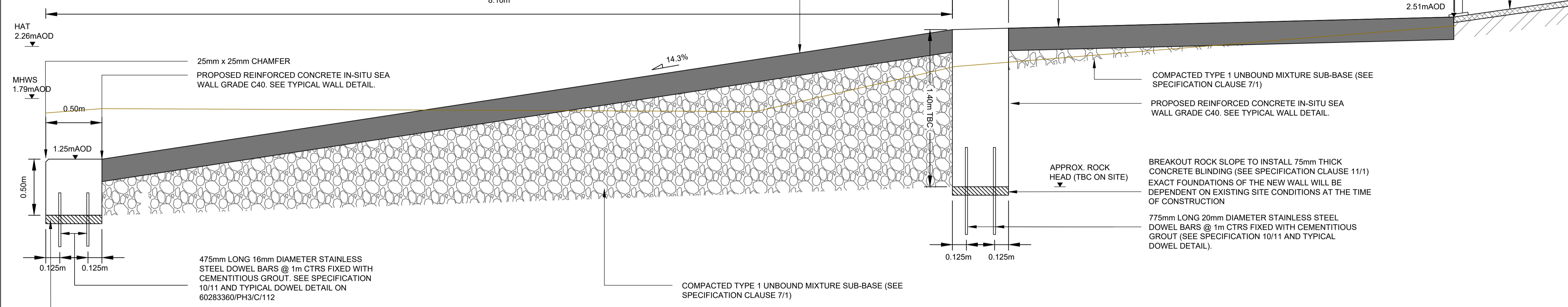
- NOTES**
- THIS DRAWING MUST NOT BE SCALED. ONLY WRITTEN DIMENSIONS TO BE RESPECTED.
 - WHERE APPLICABLE, ALL DIMENSIONS ARE TO BE CHECKED ON SITE.
 - ALL DIMENSIONS ARE IN METRES UNLESS OTHERWISE STATED.
 - GROUND CONDITIONS BASED UPON TRIAL PITS TAKEN 13/03/14. CONTRACTOR TO CONFIRM GROUND CONDITIONS ON SITE.
 - THIS DRAWING SHOULD BE READ IN CONJUNCTION WITH ALL DRAWINGS IN THE 60283360/PH3/C/... SERIES.
 - ALL LEVELS ARE IN METERS ABOVE O.D. NEWLYN.
 - ALL CHAINAGES ARE MEASURED ALONG THE PATH CENTRELINE.

KEY

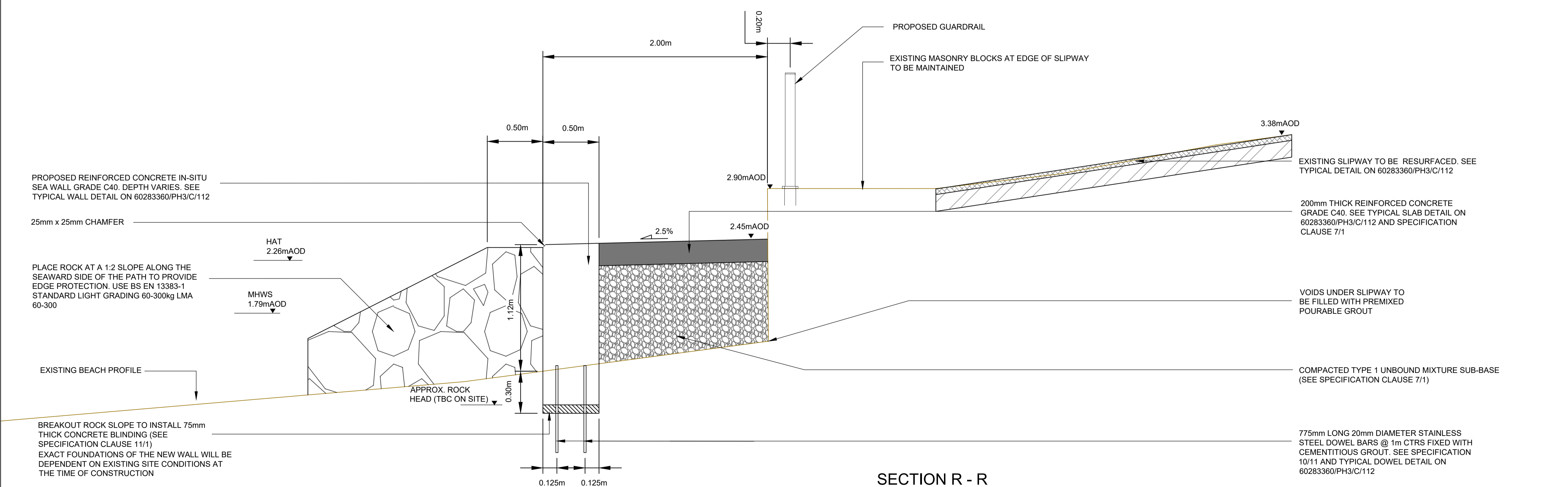
	PROPOSED CONCRETE PATH
	PATH SUB-BASE
	CONCRETE BLINDING
	EXISTING PATH
	RESURFACED PATH

ISSUE/REVISION

I/R	DATE	DESCRIPTION
2	01/03/23	FOR INFORMATION
1	21/10/22	FOR INFORMATION

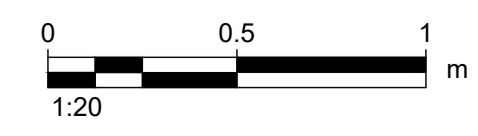


SECTION Q - Q
CHAINAGE - 271.5 m
SCALE 1:20

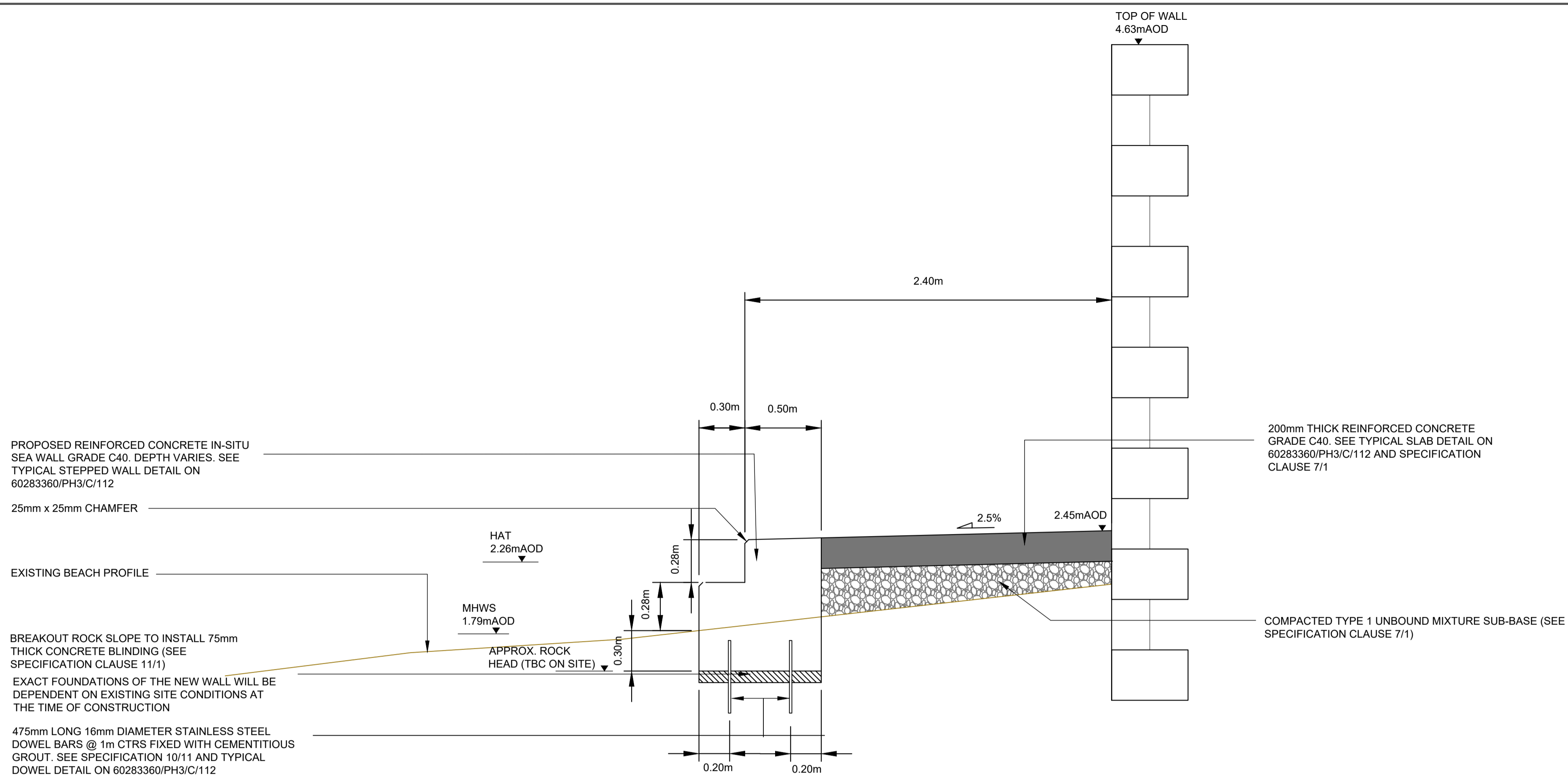


SECTION R - R
CHAINAGE - 277.6 m
SCALE 1:20

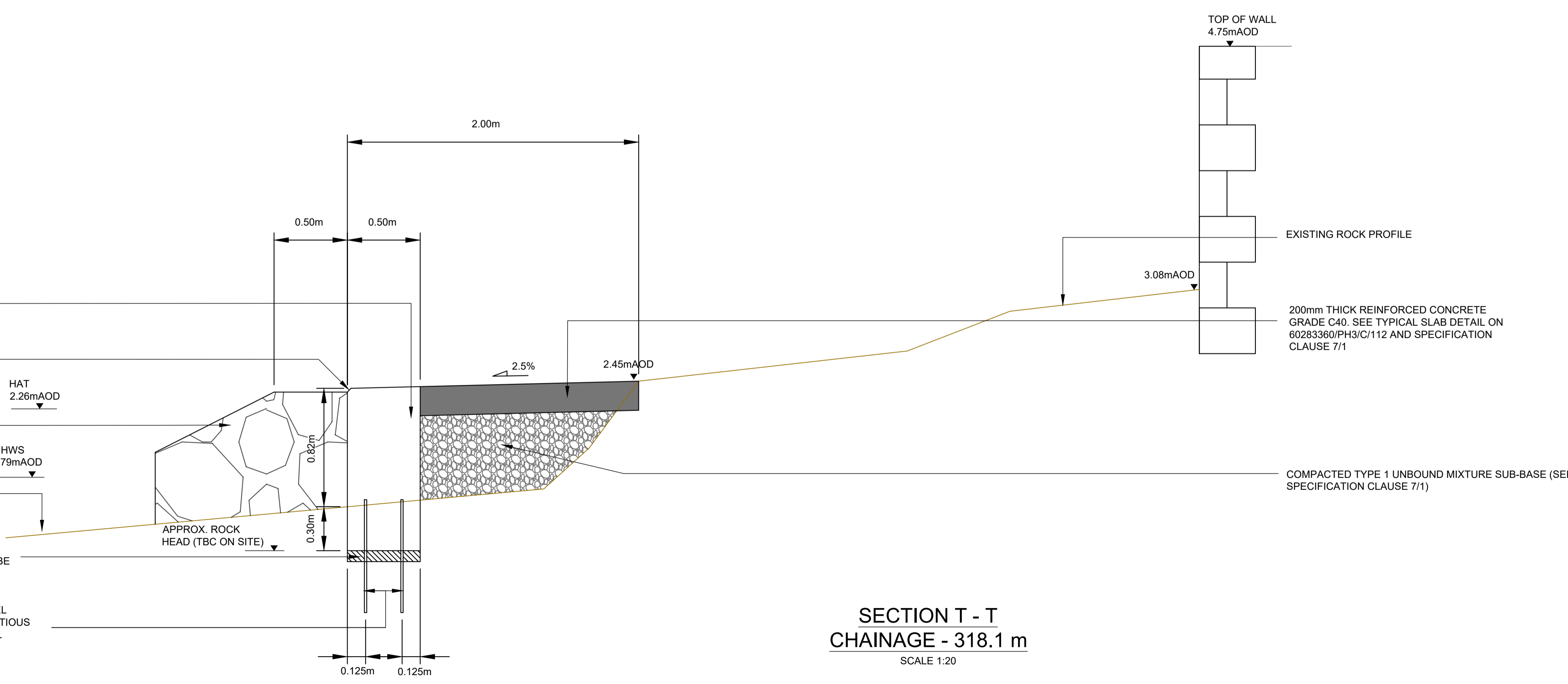
REFER TO THE FOLLOWING DRAWINGS FOR SECTION LINES:
60283360/PH3/C/001, 60283360/PH3/C/002, 60283660/PH3/C/003,
60283360/PH3/C/004 AND 60283360/PH3/C/005.



SAFETY HEALTH AND ENVIRONMENT INFORMATION	
In addition to the hazards/risks normally associated with the types of work detailed on this drawing, note the following risks and information.	
Risks listed here are not exhaustive. Refer to CDM Risk Assessment	
CONSTRUCTION	
C1. STRIKING BURIED SERVICES DURING EXCAVATIONS FOR NEW PATHWAY	
C2. WORKING ADJACENT TO WATER	
OPERATIONS	
O1. NONE	
MAINTENANCE	
M1. WORKING ADJACENT TO WATER	
DEMOLITION	
D1. WORKING ADJACENT TO WATER	
It is assumed that all works will be carried out by a competent contractor working, where appropriate, to an approved method statement	

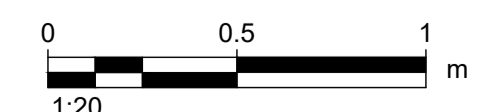


SECTION S - S
CHAINAGE - 291.4 m
 SCALE 1:20



SECTION T - T
CHAINAGE - 318.1 m
 SCALE 1:20

REFER TO THE FOLLOWING DRAWINGS FOR SECTION LINES:
 60283360/PH3/C/001, 60283360/PH3/C/002, 60283360/PH3/C/003,
 60283360/PH3/C/004 AND 60283360/PH3/C/005.



- NOTES**
- THIS DRAWING MUST NOT BE SCALED. ONLY WRITTEN DIMENSIONS TO BE RESPECTED.
 - WHERE APPLICABLE, ALL DIMENSIONS ARE TO BE CHECKED ON SITE.
 - ALL DIMENSIONS ARE IN METRES UNLESS OTHERWISE STATED.
 - GROUND CONDITIONS BASED UPON TRIAL PITS TAKEN 13/03/14. CONTRACTOR TO CONFIRM GROUND CONDITIONS ON SITE.
 - THIS DRAWING SHOULD BE READ IN CONJUNCTION WITH ALL DRAWINGS IN THE 60283360/PH3/C/... SERIES.
 - ALL LEVELS ARE IN METERS ABOVE O.D. NEWLYN.
 - ALL CHAINAGES ARE MEASURED ALONG THE PATH CENTRELINE.

KEY

	PROPOSED CONCRETE PATH
	PATH SUB-BASE
	CONCRETE BLINDING

ISSUE/REVISION

I/R	DATE	DESCRIPTION
2	01/03/23	FOR INFORMATION
1	21/10/22	FOR INFORMATION

SAFETY HEALTH AND ENVIRONMENT INFORMATION	
In addition to the hazards/risks normally associated with the types of work detailed on this drawing, note the following risks and information.	
Risks listed here are not exhaustive. Refer to CDM Risk Assessment	
CONSTRUCTION	
C1. STRIKING BURIED SERVICES DURING EXCAVATIONS FOR NEW PATHWAY	
C2. WORKING ADJACENT TO WATER	
OPERATIONS	
O1. NONE	
MAINTENANCE	
M1. WORKING ADJACENT TO WATER	
DEMOLITION	
D1. WORKING ADJACENT TO WATER	
It is assumed that all works will be carried out by a competent contractor working, where appropriate, to an approved method statement	

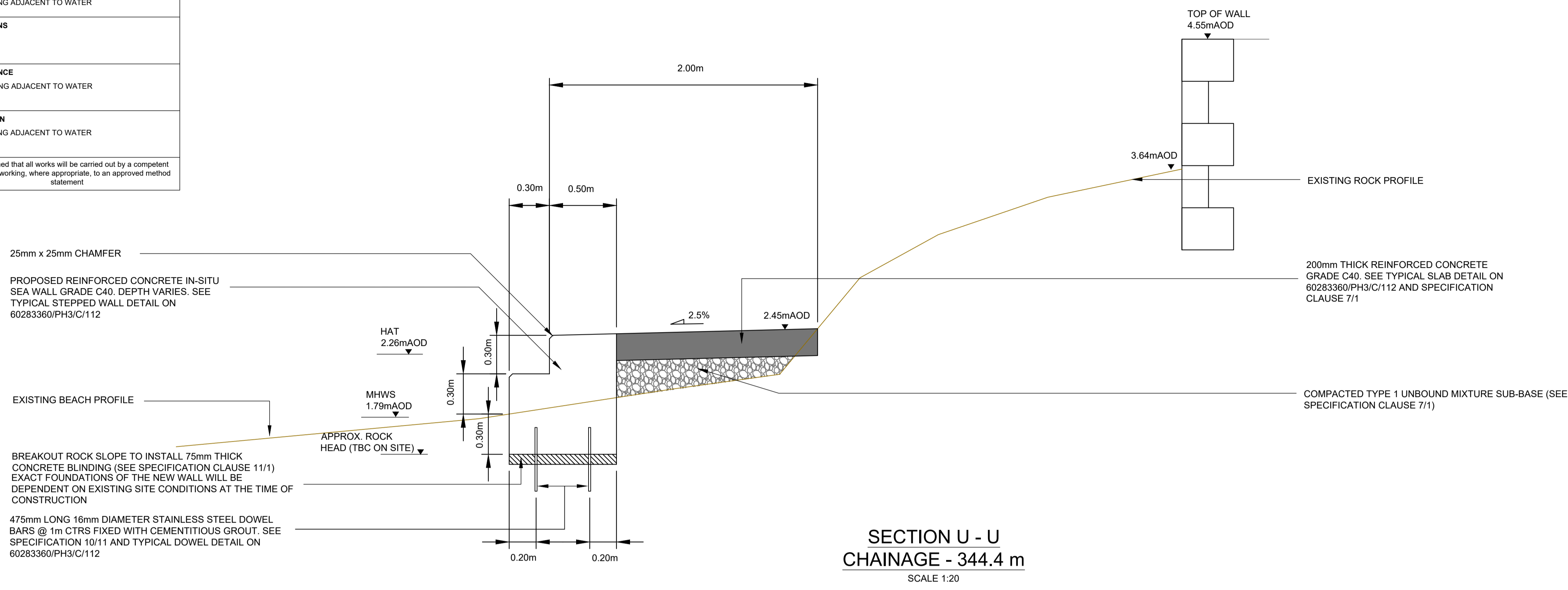
- NOTES**
- THIS DRAWING MUST NOT BE SCALED. ONLY WRITTEN DIMENSIONS TO BE RESPECTED.
 - WHERE APPLICABLE, ALL DIMENSIONS ARE TO BE CHECKED ON SITE.
 - ALL DIMENSIONS ARE IN METRES UNLESS OTHERWISE STATED.
 - GROUND CONDITIONS BASED UPON TRIAL PITS TAKEN 13/03/14. CONTRACTOR TO CONFIRM GROUND CONDITIONS ON SITE.
 - THIS DRAWING SHOULD BE READ IN CONJUNCTION WITH ALL DRAWINGS IN THE 60283360/PH3/C/... SERIES.
 - ALL LEVELS ARE IN METERS ABOVE O.D. NEWLYN.
 - ALL CHAINAGES ARE MEASURED ALONG THE PATH CENTRELINE.

KEY

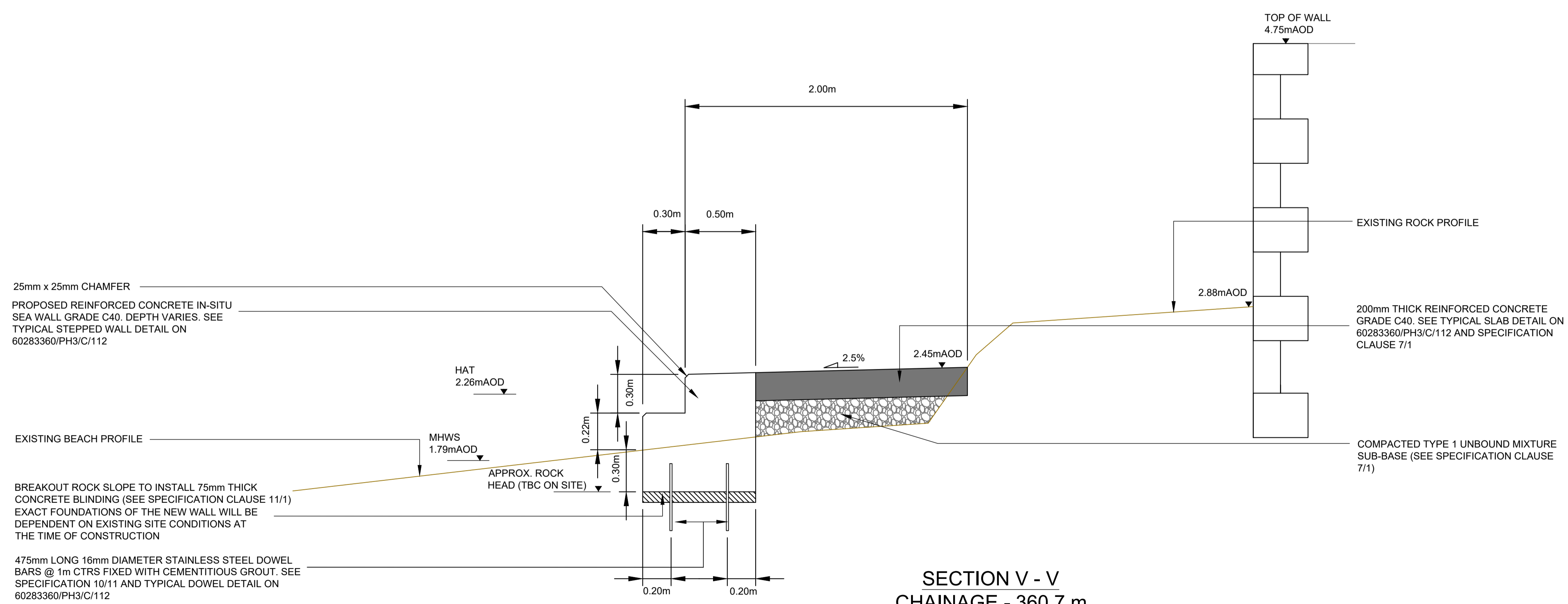
	PROPOSED CONCRETE PATH
	PATH SUB-BASE
	CONCRETE BLINDING

ISSUE/REVISION

I/R	DATE	DESCRIPTION
2	01/03/23	FOR INFORMATION
1	21/10/22	FOR INFORMATION

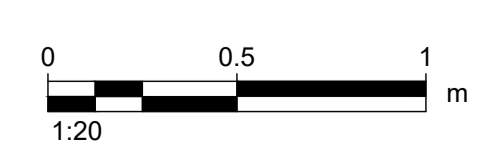


SECTION U - U
CHAINAGE - 344.4 m
SCALE 1:20



SECTION V - V
CHAINAGE - 360.7 m
SCALE 1:20

REFER TO THE FOLLOWING DRAWINGS FOR SECTION LINES:
60283360/PH3/C/001, 60283360/PH3/C/002, 60283360/PH3/C/003,
60283360/PH3/C/004 AND 60283360/PH3/C/005.



- NOTES**
- THIS DRAWING MUST NOT BE SCALED. ONLY WRITTEN DIMENSIONS TO BE RESPECTED.
 - WHERE APPLICABLE, ALL DIMENSIONS ARE TO BE CHECKED ON SITE.
 - ALL DIMENSIONS ARE IN METRES UNLESS OTHERWISE STATED.
 - GROUND CONDITIONS BASED UPON TRIAL PITS TAKEN 13/03/14. CONTRACTOR TO CONFIRM GROUND CONDITIONS ON SITE.
 - THIS DRAWING SHOULD BE READ IN CONJUNCTION WITH ALL DRAWINGS IN THE 60283360/PH3/C/... SERIES.
 - ALL LEVELS ARE IN METERS ABOVE O.D. NEWLYN.
 - ALL CHAINAGES ARE MEASURED ALONG THE PATH CENTRELINE.

- KEY**
- PROPOSED CONCRETE PATH
 - PATH SUB-BASE
 - CONCRETE BLINDING

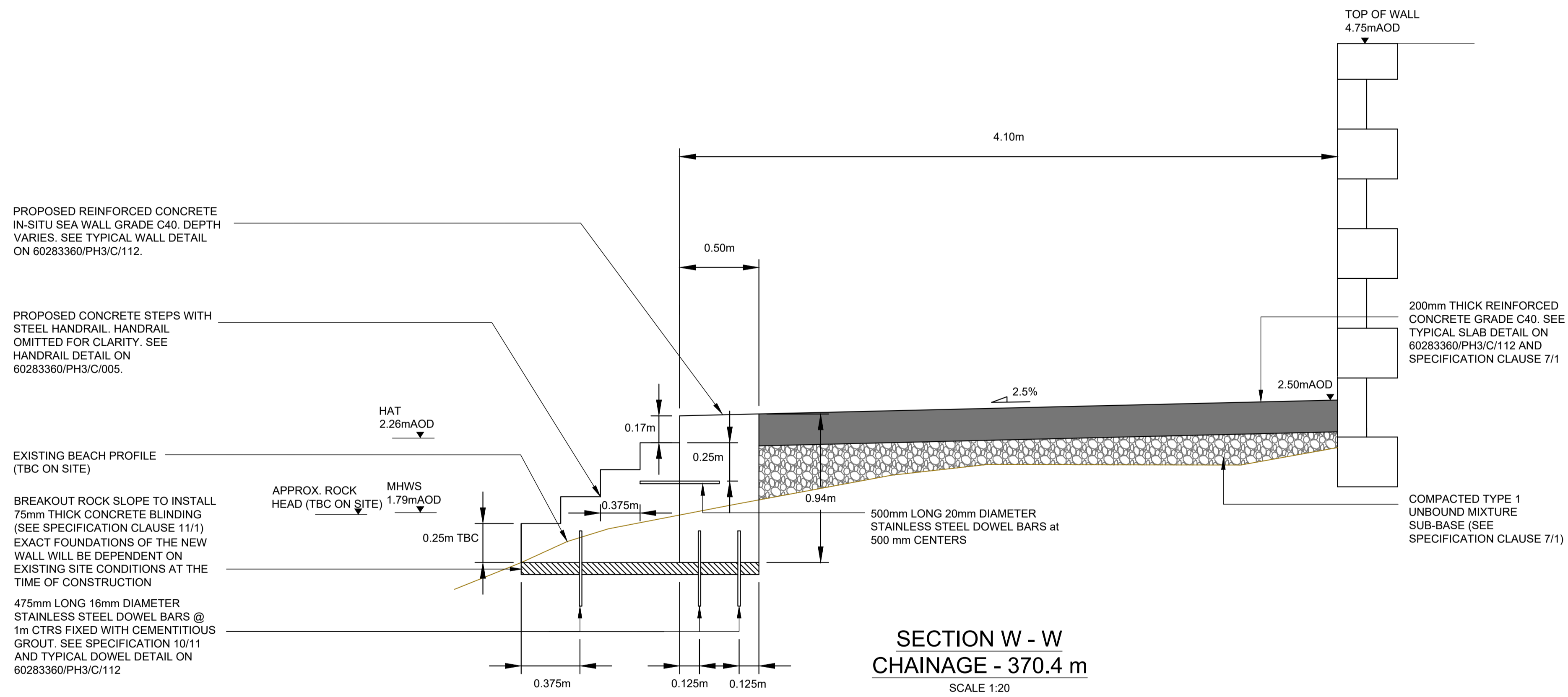
ISSUE/REVISION

I/R	DATE	DESCRIPTION
2	01/03/23	FOR INFORMATION
1	21/10/22	FOR INFORMATION

PROJECT NUMBER
 60283360/M012

SHEET TITLE
 PROPOSED WORKS
 PHASE 3
 SHEET 18 OF 18

SHEET NUMBER
 60283360/PH3/C/111



PROPOSED REINFORCED CONCRETE IN-SITU SEA WALL GRADE C40. DEPTH VARIES. SEE TYPICAL WALL DETAIL ON 60283360/PH3/C/112.

PROPOSED CONCRETE STEPS WITH STEEL HANDRAIL. HANDRAIL OMITTED FOR CLARITY. SEE HANDRAIL DETAIL ON 60283360/PH3/C/005.

HAT 2.26m AOD

EXISTING BEACH PROFILE (TBC ON SITE)

BREAKOUT ROCK SLOPE TO INSTALL 75mm THICK CONCRETE BLINDING (SEE SPECIFICATION CLAUSE 11/1) EXACT FOUNDATIONS OF THE NEW WALL WILL BE DEPENDENT ON EXISTING SITE CONDITIONS AT THE TIME OF CONSTRUCTION

475mm LONG 16mm DIAMETER STAINLESS STEEL DOWEL BARS @ 1m CTRS FIXED WITH CEMENTITIOUS GROUT. SEE SPECIFICATION 10/11 AND TYPICAL DOWEL DETAIL ON 60283360/PH3/C/112

APPROX. ROCK HEAD (TBC ON SITE) MHWS HEAD (TBC ON SITE) 1.79m AOD

0.25m TBC

0.375m

0.125m

0.125m

0.17m

0.25m

0.50m

4.10m

TOP OF WALL 4.75m AOD

2.50m AOD

200mm THICK REINFORCED CONCRETE GRADE C40. SEE TYPICAL SLAB DETAIL ON 60283360/PH3/C/112 AND SPECIFICATION CLAUSE 7/1

2.5%

500mm LONG 20mm DIAMETER STAINLESS STEEL DOWEL BARS AT 500mm CENTERS

0.94m

COMPACTED TYPE 1 UNBOUND MIXTURE SUB-BASE (SEE SPECIFICATION CLAUSE 7/1)

SECTION W - W
CHAINAGE - 370.4 m
 SCALE 1:20

SAFETY HEALTH AND ENVIRONMENT INFORMATION

In addition to the hazards/risks normally associated with the types of work detailed on this drawing, note the following risks and information.

Risks listed here are not exhaustive. Refer to CDM Risk Assessment

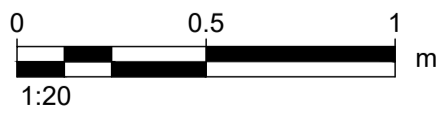
CONSTRUCTION
 C1. STRIKING BURIED SERVICES DURING EXCAVATIONS FOR NEW PATHWAY
 C2. WORKING ADJACENT TO WATER

OPERATIONS
 O1. NONE

MAINTENANCE
 M1. WORKING ADJACENT TO WATER

DEMOLITION
 D1. WORKING ADJACENT TO WATER

It is assumed that all works will be carried out by a competent contractor working, where appropriate, to an approved method statement



REFER TO THE FOLLOWING DRAWINGS FOR SECTION LINES:
 60283360/PH3/C/001, 60283360/PH3/C/002, 60283360/PH3/C/003,
 60283360/PH3/C/004 AND 60283360/PH3/C/005.