





Contains Ordnance Survey data © Crown copyright and data base right 2023

**Legend**

-  Site Boundary
-  5 km Buffer
-  10 km Buffer
-  Gardens and Designed Landscapes
-  Special Landscape Area

Do not scale this map

**Client**  
Global Energy Nigg Limited

**Project**  
Eastern Inner Dock Quay

**Title**  
SLV Designations

**Status**  
FINAL

|                                     |                      |                           |
|-------------------------------------|----------------------|---------------------------|
| <b>Drawing No.</b><br>677964-GIS010 | <b>Revision</b><br>A | <b>Date</b><br>14 12 2023 |
| <b>Drawn</b><br>JSH                 | <b>Checked</b><br>EC | <b>Approved</b><br>EC     |

**Scale**  
1:90,885 @ A3

| Rev | Date        | Amendment             | Initials |
|-----|-------------|-----------------------|----------|
| A   | 01 Aug 2024 | Revised Site Boundary | JSH      |



8 Eagle Street, Craighall Business Park, Glasgow, G4 9XA.  
T: 0141 341 5040 E: info@envirocentre.co.uk  
W: www.envirocentre.co.uk

