

Photomontage (75mm Focal Length)



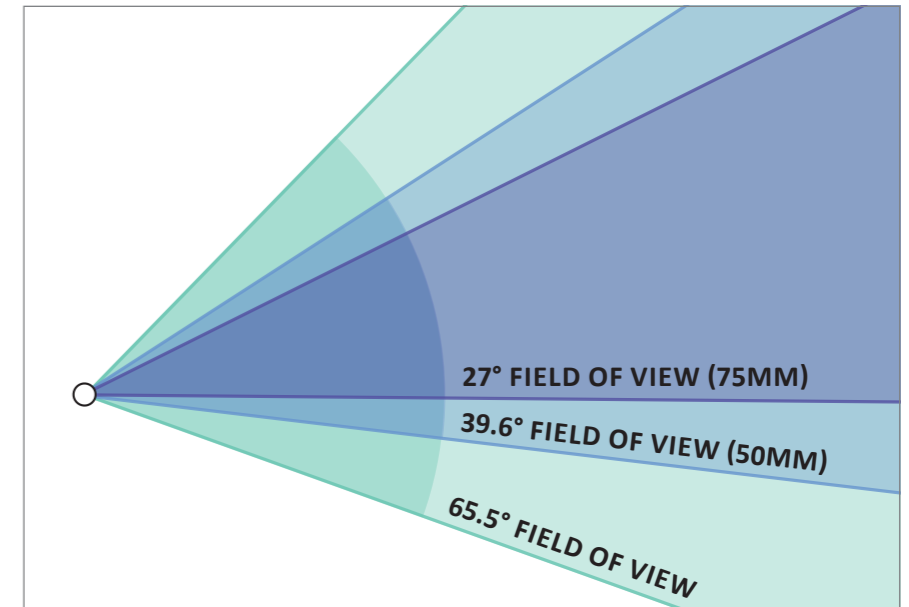
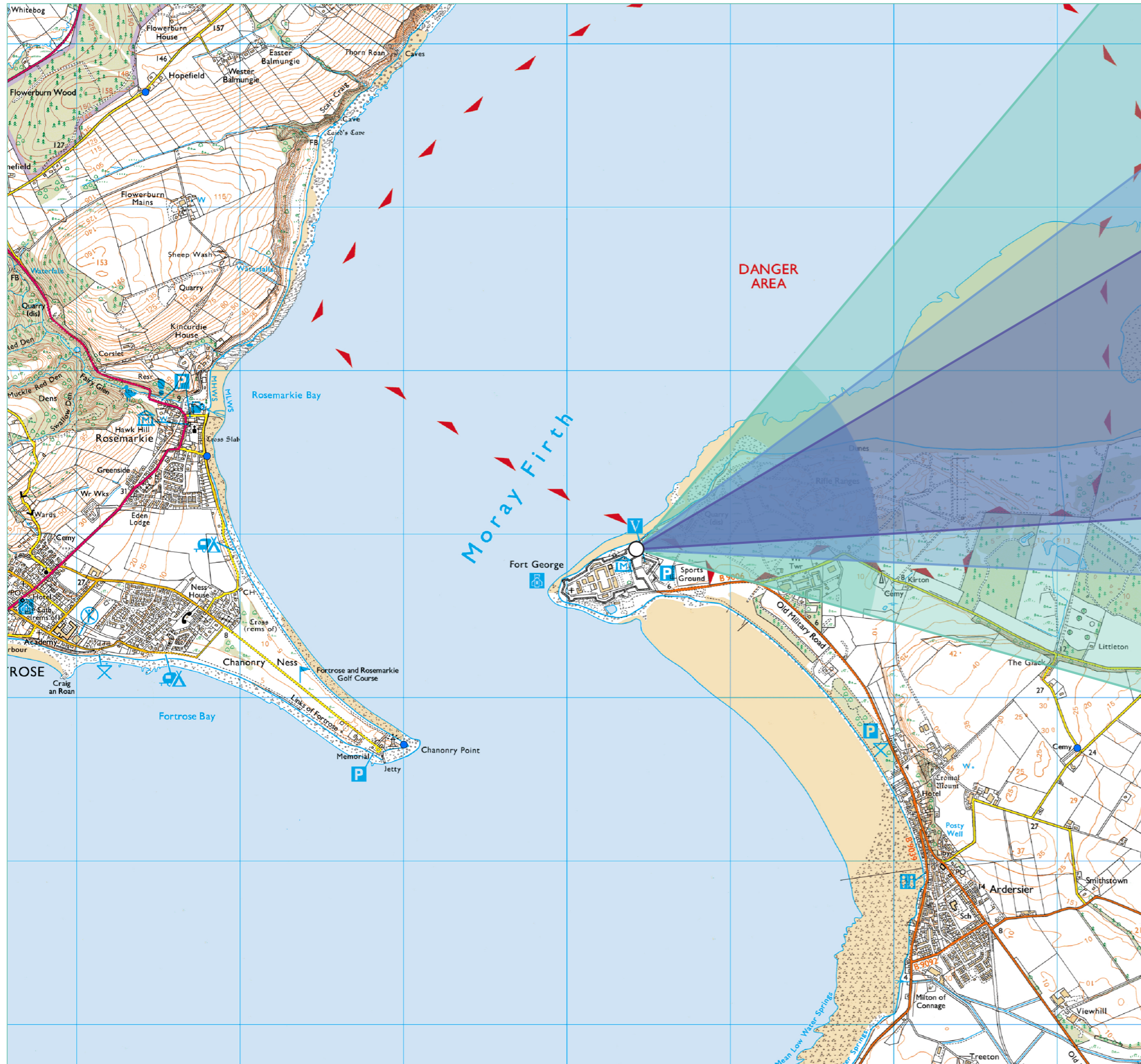
Figure 7.5.3e - Viewpoint 03 - B9039 Old Military Road west of Ardersier
When viewed at a comfortable arms length (approx. 500mm)

Distance to site: 4.6km Camera: EOS 5D Mark IV Focal length: 50mm Camera height: 1.5m Date: 11/07/2025 Time: 14:52

Ardersier Port Extension - EIA

Figure 7.5.4a
Viewpoint 04 - Fort George- north east bastion

Viewpoint Location:	E276420, N856913
AOD	12m
Distance from site	3km
Camera height above ground	1.5m
Direction of view:	73°
Camera	Canon EOS 5D, FFS
Lens	Canon EF 50mm f/1.4
Date	11/07/2025
Time	16:14



Camera setup and location



Photomontage

Figure 7.5.4b - Viewpoint 04 - Fort George - north east bastion

Distance to site: 3km Camera: EOS 5D Mark IV Focal length: 50mm Horizontal Field of View: 65.5° Camera height: 1.5m Date: 11/07/2025 Time: 16:14

The images contained on this page and the following page are not representative of scale and distance from the actual viewpoint and show the wind farm development in its wider landscape context only.

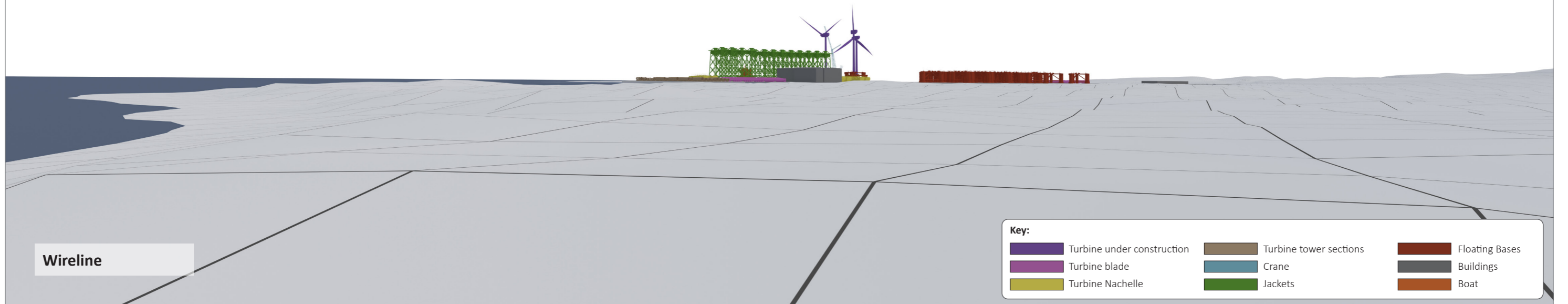
Existing View












Figure 7.5.4c - Viewpoint 04 - Fort George - north east bastion

Distance to site: 3km Camera: EOS 5D Mark IV Focal length: 50mm Horizontal Field of View: 65.5° Camera height: 1.5m Date: 11/07/2025 Time: 16:14

Wireline



Key:

	Turbine under construction		Turbine tower sections		Floating Bases
	Turbine blade		Crane		Buildings
	Turbine Nacelle		Jackets		Boat

Photomontage (50mm Focal Length)



Figure 7.5.4d - Viewpoint 04 - Fort George - north east bastion

When viewed at a comfortable arms length (approx. 500mm), this printed image is representative of our detailed central vision, but is not representative of scale and distance.

Distance to site: 3km Camera: EOS 5D Mark IV Focal length: 50mm Camera height: 1.5m Date: 11/07/2025 Time: 16:14

Photomontage (75mm Focal Length)



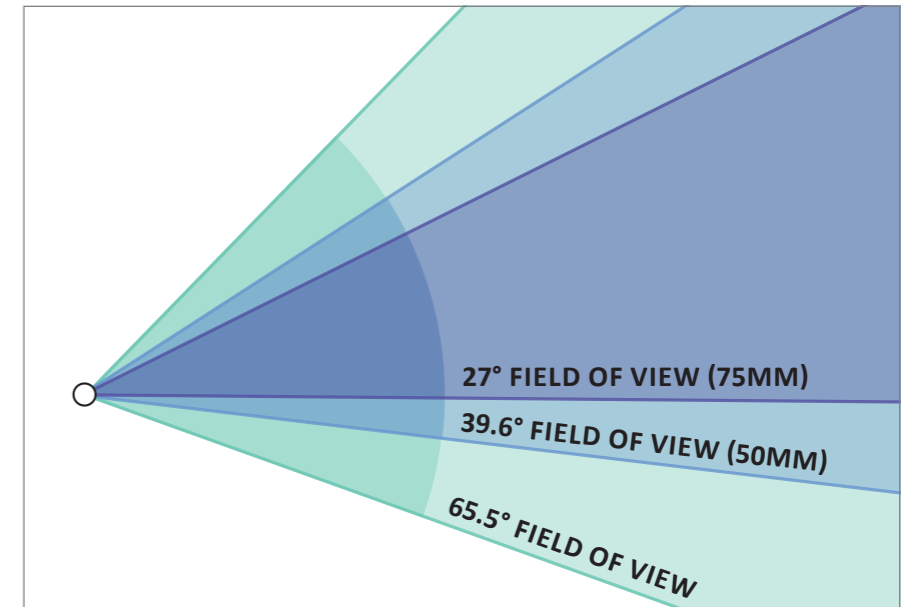
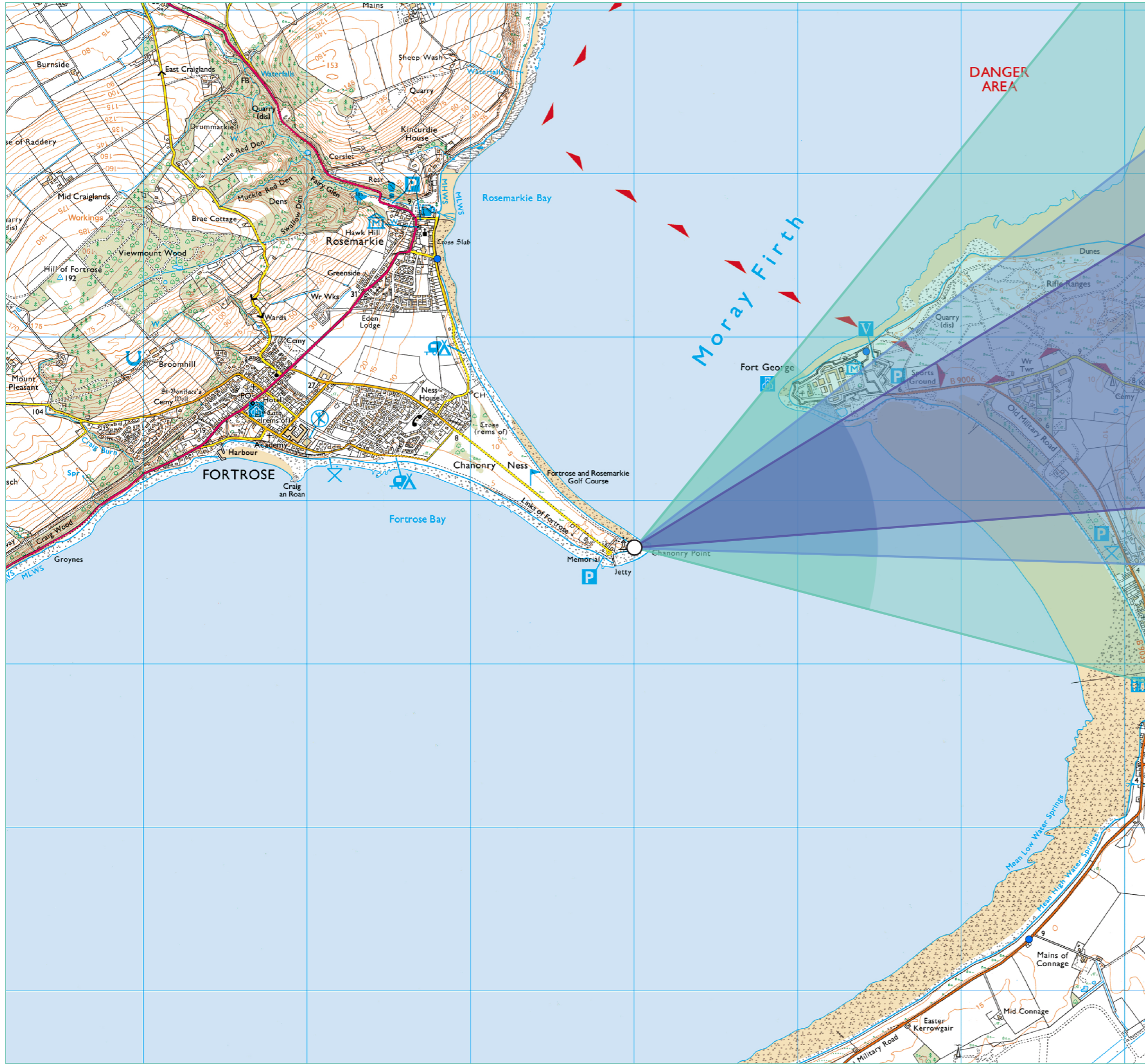
Figure 7.5.4e - Viewpoint 04 - Fort George - north east bastion
When viewed at a comfortable arms length (approx. 500mm)

Distance to site: 3km Camera: EOS 5D Mark IV Focal length: 50mm Camera height: 1.5m Date: 11/07/2025 Time: 16:14

Ardersier Port Extension - EIA

Figure 7.5.5a
Viewpoint 05 - Chanonry Point

Viewpoint Location:	E275001, N855713
AOD	4m
Distance from site	4.7km
Camera height above ground	1.5m
Direction of view:	72°
Camera	Canon EOS 5D, FFS
Lens	Canon EF 50mm f/1.4
Date	10/07/2025
Time	12:03



Camera setup and location



Figure 7.5.5b - Viewpoint 05 - Chanonry Point

Distance to site: 4.7km Camera: EOS 5D Mark IV Focal length: 50mm Horizontal Field of View: 65.5° Camera height: 1.5m Date: 10/07/2025 Time: 12:03

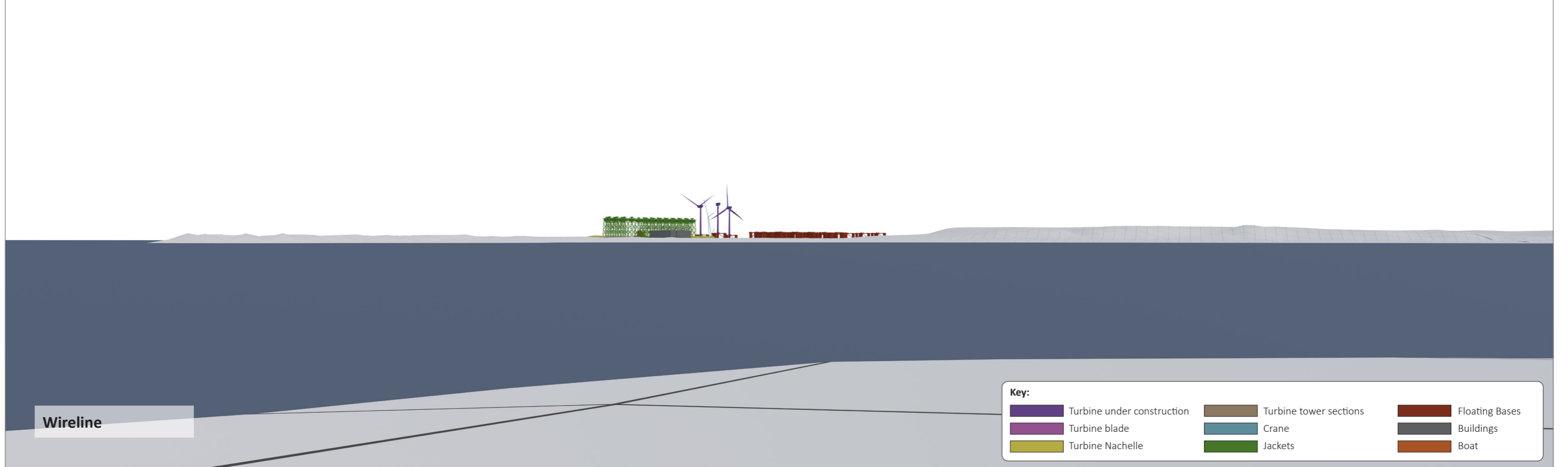
The images contained on this page and the following page are not representative of scale and distance from the actual viewpoint and show the wind farm development in its wider landscape context only.

Existing View



Figure 7.5.5c - Viewpoint 05 - Chanonry Point

Distance to site: 4.7km Camera: EOS 5D Mark IV Focal length: 50mm Horizontal Field of View: 65.5° Camera height: 1.5m Date: 10/07/2025 Time: 12:03



Wireline

Photomontage (50mm Focal Length)



Figure 7.5.5d - Viewpoint 05 - Chanonry Point

When viewed at a comfortable arms length (approx. 500mm), this printed image is representative of our detailed central vision, but is not representative of scale and distance.

Distance to site: 4.7km Camera: EOS 5D Mark IV Focal length: 50mm Camera height: 1.5m Date: 10/07/2025 Time: 12:03