

## Marine Licence Application for Moorings

Version 1.0

### Marine (Scotland) Act 2010

**It is the responsibility of the applicant to obtain any other consents or authorisations that may be required.**

**Under Section 54 of the Marine (Scotland) Act 2010, all information contained within and provided in support of this application will be placed on a Public Register. There are no national security grounds for application information not going on the Register under the 2010 Act**

#### Public Register

Do you consider that any of the information contained within or provided in support of this application should not be disclosed:

- (a) for reasons of national security; YES  NO
- (b) for reasons of confidentiality of commercial or industrial information where such confidentiality is provided by law to protect a legitimate commercial interest? YES  NO

If **YES**, to either (a) or (b), please provide full justification as to why all or part of the information you have provided should be withheld.

## WARNING

**It is an offence under the Act under which this application is made to fail to disclose information or to provide false or misleading information.**

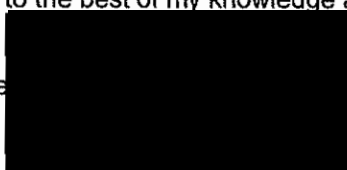
**Target duration for determination is 14 weeks. Please note that missing or erroneous information in your application and complications resulting from consultation may result in the application being refused or delayed.**

**Marine licence applications will not be accepted unless accompanied by a cheque for the correct application fee, or if an invoice is requested, until that invoice is settled. Target timelines for determining applications do not begin until the application fee is paid.**

### Declaration

I declare to the best of my knowledge and belief that the information given in this form and related papers is true.

Signature



Date 01/02/21

Name in BLOCK LETTERS

ROBIN KNOX

### Application Check List

**Please check that you provide all relevant information in support of your application, including but not limited to the following:**

- Completed and signed application form
- Maps/Charts
- Additional information e.g. photographs, consultation correspondence (if applicable)
- Payment (if paying by cheque)



**1. Applicant Details**

Title: MR                      Initials: R                      Surname: KNOX

Trading Title (if appropriate):

Address: COWDEN BOOTHY, DOLLAR, CLACKMANNANSHIRE  
FK14 7PJ

Name of contact (if different):

Telephone No. (inc. dialing code): 07908 739 553

Email: robinknox1@icloud.com

Statutory Harbour Authority?      YES      NO

If **YES**, please provide a list of the latitude and longitude co-ordinates (WGS84) of the boundary points of the area of harbour jurisdiction using Appendix 01 Additional Co-ordinates form if necessary.

**2. Agent Details (if any)**

Title:                      Initials:                      Surname:

Trading Title (if appropriate):

Address:

Name of contact (if different):

Telephone No. (inc. dialing code):

Email:

**3. Payment**

Enclosed Cheque                      Invoice

Contact and address to send invoice to:

<u>Applicant</u>	Agent	Other
------------------	-------	-------

If **OTHER**, please provide contact details:

Title:                      Initials:                      Surname:

Address:

Email:



**4. Application Type**

Is this application for a new mooring(s) site or an existing mooring(s) site:

New Site

Existing Site

If an **EXISTING SITE**, please provide the consent/licence number and expiry date:

Consent/Licence Number	Expiry Date

**5. Mooring(s) Details**

(a) Type of mooring(s) to be **deposited**:

Private

Commercial

(b) Number of mooring(s) to be **deposited**:

1

(c) Type of mooring(s) to be **removed** (if applicable):

Private

Commercial

(d) Number of mooring(s) to be **removed** (if applicable):

(e) Type and Size of vessel(s) to be moored (continue on a separate sheet if necessary):

Type	Size (metres)
MOTOR CRUISER	10m

(f) Proposed start date (Target duration for determination of a marine licence application is 14 weeks):

MAY 2021

(g) Location:

LAT	DDM	57°	13.198'	LOCH DUCH
LONG	DDM	-5°	25.227'	WG584

Latitude and Longitude co-ordinates (WGS84) defining the location of each mooring or for the boundary points of any moorings area (continue on Appendix 01 Additional Co-ordinates form if necessary):

Latitude							Longitude						
5	7	°	13	.	198	'N	-	5	°	25	.	227	'W
		°		.		'N			°		.		'W
		°		.		'N			°		.		'W
		°		.		'N			°		.		'W
		°		.		'N			°		.		'W
		°		.		'N			°		.		'W
		°		.		'N			°		.		'W
		°		.		'N			°		.		'W
		°		.		'N			°		.		'W
		°		.		'N			°		.		'W
		°		.		'N			°		.		'W

(h) Is the mooring located within the jurisdiction of a statutory harbour authority? YES  NO

If YES, please specify statutory harbour authority:

(i) Potential impacts the works may have (including details of areas of concern e.g designated conservation and shellfish harvesting areas) and proposed mitigation in response to potential impacts (continue on separate sheet if necessary):

N/A

**6. Scotland's National Marine Plan**

Have you considered the application with reference to Scotland's National Marine Plan?

YES

NO

If YES, provide details of considerations made including reference to the policies that have been considered:

If NO, please provide an explanation of why you haven't considered the National Marine Plan?

Single Mooring for private use, evidence of other mooring permission grant nearby

**7. Consultation**


List all bodies you have consulted and provide copies of correspondence:

Crown Estate Scotland agreement in principle  
Valerie.coghlan@bidwells.co.uk

**8. Associated Works**

Provide details of other related marine projects, including reference/licence numbers (if applicable):

N/A

**From:** Val Coghlan [Valerie.Coghlan@bidwells.co.uk](mailto:Valerie.Coghlan@bidwells.co.uk)   
**Subject:** ACT: RC2-89-4 Mooring at Loch Duich - Marine Scotland  
**Date:** 1 February 2021 at 12:12  
**To:** Robin Knox [robinknox1@icloud.com](mailto:robinknox1@icloud.com)



Hi Robin

Crown Estate Scotland agree in principle to the proposed moorings at Loch Duich subject to all other consents being in place.

As you are aware, the mooring will also require a Licence from Marine Scotland under the Marine (Scotland Act) 2010 or your local Harbour Authority if it lies within their jurisdiction. I have attached an application for which should be completed and sent to Marine Scotland, their address is: -

**Marine Scotland, Licensing Operations Team, Marine Laboratory, PO Box 101, 375 Victoria Road, Aberdeen, AB11 9DB**

We detail below the co-ordinates provided to this office and should be used on your Marine Licence application.

Marker	Lat (DDMM)	Lon (DDMM)
1	57° 13.198'	-5° 25.227'

WGS84

Can you please forward me a copy of the Marine Scotland or Harbour Authority Consent for the moorings, on receipt of which I will issue the Mooring Licence.

Please contact me if you have any queries in the meantime.

## BIDWELLS

---

**Val Coghlan**  
Senior Administrative Assistant, Rural


Broxden House, Lamberkine Drive, Perth, Scotland. PH1 1RA  
DD: 01738 494120 | [bidwells.co.uk](http://bidwells.co.uk)

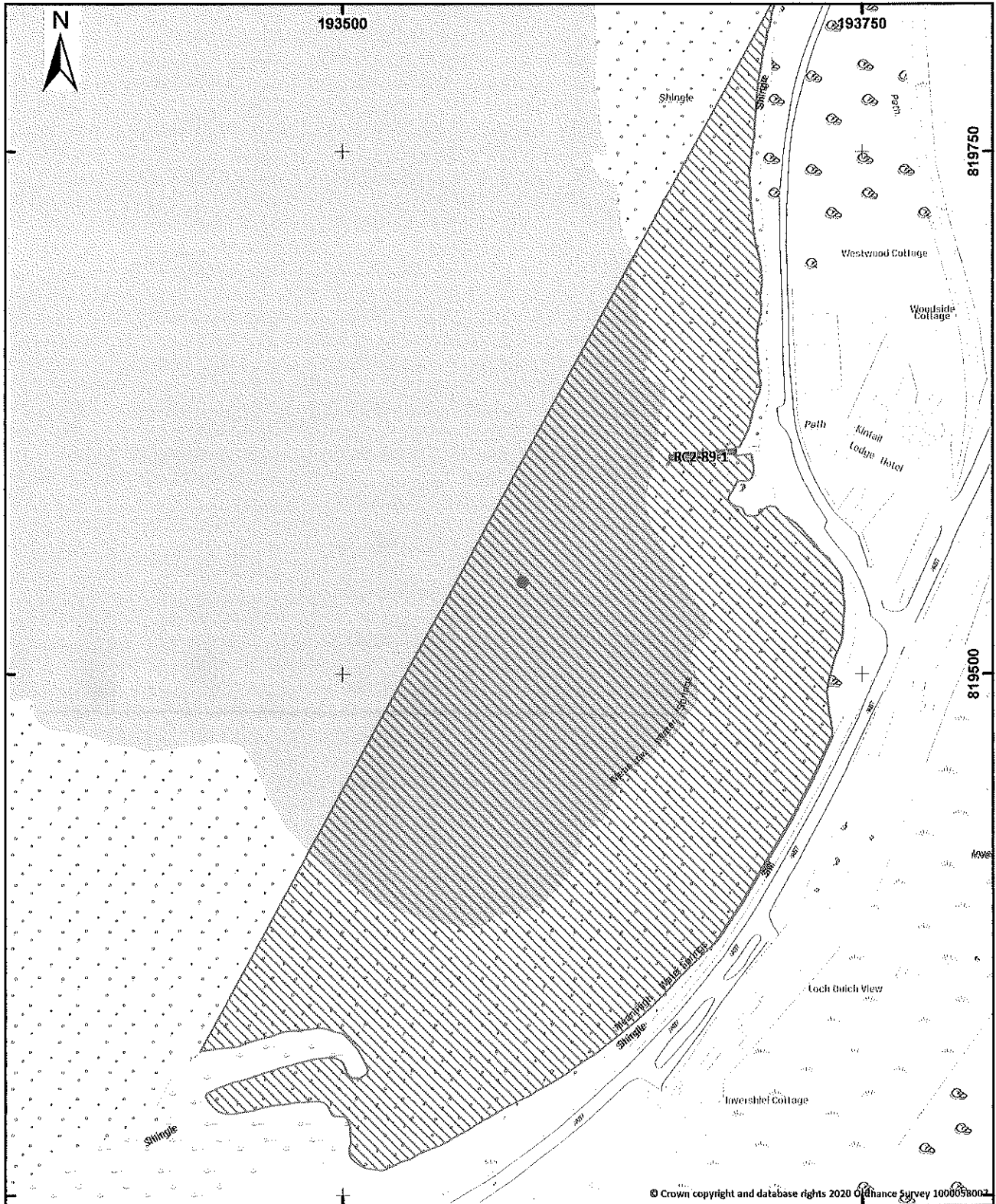
*Business continuity during Covid-19 outbreak. [Click here to find out more.](#)*

**A CLEAR VIEW  
A WELL INFORMED APPROACH**

Bidwells LLP, a limited liability partnership trading as Bidwells, is registered in England & Wales (registered number OC344553). The registered head office is Bidwell House, Trumpington Road, Cambridge, CB2 9LD, where a list of members is available for inspection.

To read our full disclaimer please click [here](#). To read our Privacy Notice please click [here](#)

  
Marine Scotland  
App.docx



© Crown copyright and database rights 2020 Ordnance Survey 1000058002

- Mooring
- ▨ Application
- Agreement

# FOR INFORMATION ONLY



Crown Estate Scotland  
6 Bell's Brae  
Edinburgh  
EH4 3BJ

Scale:	1:2,500
Date:	06/11/2020
Author:	flivingston
Reference:	RC2-89-4

Coordinate System: British National Grid	
Datum: OSGB 1936	
0 25 50 75 100 Metres	