

# Marine Licence Application for Finfish and Shellfish Farms

Version 1.0

## Marine (Scotland) Act 2010

It is the responsibility of the applicant to obtain any other consents or authorisations that may be required.

Under Section 54 of the Marine (Scotland) Act 2010, all information contained within and provided in support of this application will be placed on a Public Register. There are no national security grounds for application information not going on the Register under the 2010 Act.

### Public Register

Do you consider that any of the information contained within or provided in support of this application should not be disclosed:

(a) for reasons of national security; YES ☐ NO ☒

(b) for reasons of confidentiality of commercial or industrial information where such confidentiality is provided by law to protect a legitimate commercial interest? YES ☐ NO ☒

If YES, to either (a) or (b), please provide full justification as to why all or part of the information you have provided should be withheld.

## WARNING

It is an offence under the Act under which this application is made to fail to disclose information or to provide false or misleading information.

Target duration for determination is 14 weeks. Please note that missing or erroneous information in your application and complications resulting from consultation may result in the application being refused or delayed.

Marine licence applications will not be accepted unless accompanied by a cheque for the correct application fee, or if an invoice is requested, until that invoice is settled. Target timelines for determining applications do not begin until the application fee is paid.

### Declaration

I declare to the best of my knowledge and belief that the information given in this form and related papers is true.

[Redacted]

Signature

Date

5/6/20

Name in BLOCK LETTERS

Ian MacKinnon

### Application Check List

Please check that you provide all relevant information in support of your application, including but not limited to the following:

- Completed and signed application form ☒
- Project Drawings ☒
- Maps/Charts ☒
- Co-ordinates of the boundary points of the area of harbour jurisdiction (if you are a statutory harbour authority) ☐
- Copy of planning permission (if applicable) ☒
- Additional information e.g. photographs, consultation correspondence (if applicable) ☒
- Payment (if paying by cheque) ☒

### 1. Applicant Details

Title: **Mr** Initials: **I** Surname: **MacKinnon**

Trading Title (if appropriate): **Arisaig mussels**

Address: **the Gatehouse, Tougal, Morar  
Inverness-shire  
ph404pd**

Name of contact (if different):

Telephone No. (inc. dialing code): **07789474905**

Email: **arisaigmussels@hotmail.com**

Statutory Harbour Authority? YES ☐ NO ☒

If **YES**, please provide a list of the latitude and longitude co-ordinates (WGS84) of the boundary points of the area of harbour jurisdiction using Appendix 01 Additional Co-ordinates form if necessary.

### 2. Agent Details (if any)

Title: Initials: Surname:

Trading Title (if appropriate):

Address:

Name of contact (if different):

Telephone No. (inc. dialing code):

Email:

### 3. Payment

Enclosed Cheque ☒ Invoice ☐

Contact and address to send invoice to:

Applicant ☐ Agent ☐ Other ☐

If **OTHER**, please provide contact details:

Title: Initials: Surname:

Address:

Email:

#### 4. Application Type

Is this application for a new marine farm site or an existing marine farm site:

New Site ☐ Existing Site ☒

If an **EXISTING SITE**, please provide the consent/licence number and expiry date:

Consent/Licence Number	Expiry Date
05283/14/0	15 September 2020

#### 5. Marine Farm Details

(a) Type of marine farm:

Finfish ☐ Shellfish ☒

(b) **Deposits** of component parts/equipment:

Component Parts/Equipment	Quantity	Dimensions (metres)
Ring cages		
Square pens		
Longlines	2	300
Feed barges		
Feedpipes (to shore)		
Grid moorings		
Boat moorings	1	
Rafts		
Pontoons		
Marked Buoys		
Other (please specify)		

(c) **Removals** of component parts/equipment (if applicable):

Component Parts/Equipment	Quantity	Dimensions (metres)
Ring cages		
Square pens		
Longlines		
Feed barges		
Feedpipes (to shore)		
Grid moorings		
Boat moorings		
Rafts		
Pontoons		
Marked Buoys		
Other (please specify)		

(d) Proposed start date (Target duration for determination of a marine licence application is 14 weeks):

existing site

(e) Cost of the works seawards of the tidal limit of MHWS:

£0

(f) Location:

Loch Beag, head of Loch nan Uamh, Lochaber

Latitude and Longitude co-ordinates (WGS84) defining the boundary points of the moorings area and each of the component parts, including sub-surface equipment, of the marine farm (continue on Appendix 01 Additional Co-ordinates form if necessary):

Latitude										Longitude										
<b>Moorings Area</b>																				
	56	°	5	3	.	1	0	2	'N			005	°	4	3	.	8	3	0	'W
	56	°	5	3	.	1	5	9	'N			005	°	4	3	.	8	5	0	'W
	56	°	5	3	.	1	0	1	'N			005	°	4	4	.	2	6	7	'W
	56	°	5	3	.	0	4	7	'N			005	°	4	4	.	2	5	8	'W
<b>Cage Group Area/Longline Position(s)</b>																				
	56	°	5	3	.	0	7	3	'N			005	°	4	4	.	2	1	7	'W
	56	°	5	3	.	0	9	7	'N			005	°	4	4	.	2	2	3	'W
	56	°	5	3	.	1	1	7	'N			005	°	4	3	.	8	8	9	'W
	56	°	5	3	.	1	4	4	'N			005	°	4	3	.	9	0	8	'W
		°			.				'N				°			.				'W
		°			.				'N				°			.				'W
<b>Feedbarge/Feedpipe Position(s)</b>																				
		°			.				'N				°			.				'W
		°			.				'N				°			.				'W
<b>Boat Mooring Position(s)</b>																				
	56	°	5	3	.	6	8	5	'N			005	°	4	4	.	3	4	0	'W
		°			.				'N				°			.				'W
<b>Raft Position(s)</b>																				
		°			.				'N				°			.				'W
		°			.				'N				°			.				'W
<b>Pontoon Position(s)</b>																				
		°			.				'N				°			.				'W
		°			.				'N				°			.				'W
<b>Marked Buoy Position(s)</b>																				
5	6	°	5	3	.	0	9	7	'N	0	0	5	°	4	4	.	2	2	3	'W
		°			.				'N				°			.				'W

(g) Is the marine farm located within the jurisdiction of a statutory harbour authority

YES ☐ NO ☒

If YES, please specify statutory harbour authority:

(h) Potential impacts the works may have on navigation and proposed mitigation in response to potential impacts (continue on separate sheet if necessary):

marked as per NLB requirement

## 6. Planning Permission

Do you have planning permission for the marine farm?

YES ☒ NO ☐

If YES, please supply a copy of the planning permission

If NO, please provide details of planning application, including reference number:

**Marine licence applications will not be determined without valid planning permission.**

## 7. Scotland's National Marine Plan

Have you considered the application with reference to Scotland's National Marine Plan?

YES ☒ NO ☐

If YES, provide details of considerations made including reference to the policies that have been considered:

contributing to quality employment in rural areas  
contributing to food security  
contributing to sustainable food production

If **NO**, please provide an explanation of why you haven't considered the National Marine Plan?

**8. Consultation**

List all bodies you have consulted and provide copies of correspondence:

all bodies consulted in original application ,this is a renewal

**9. Associated Works**

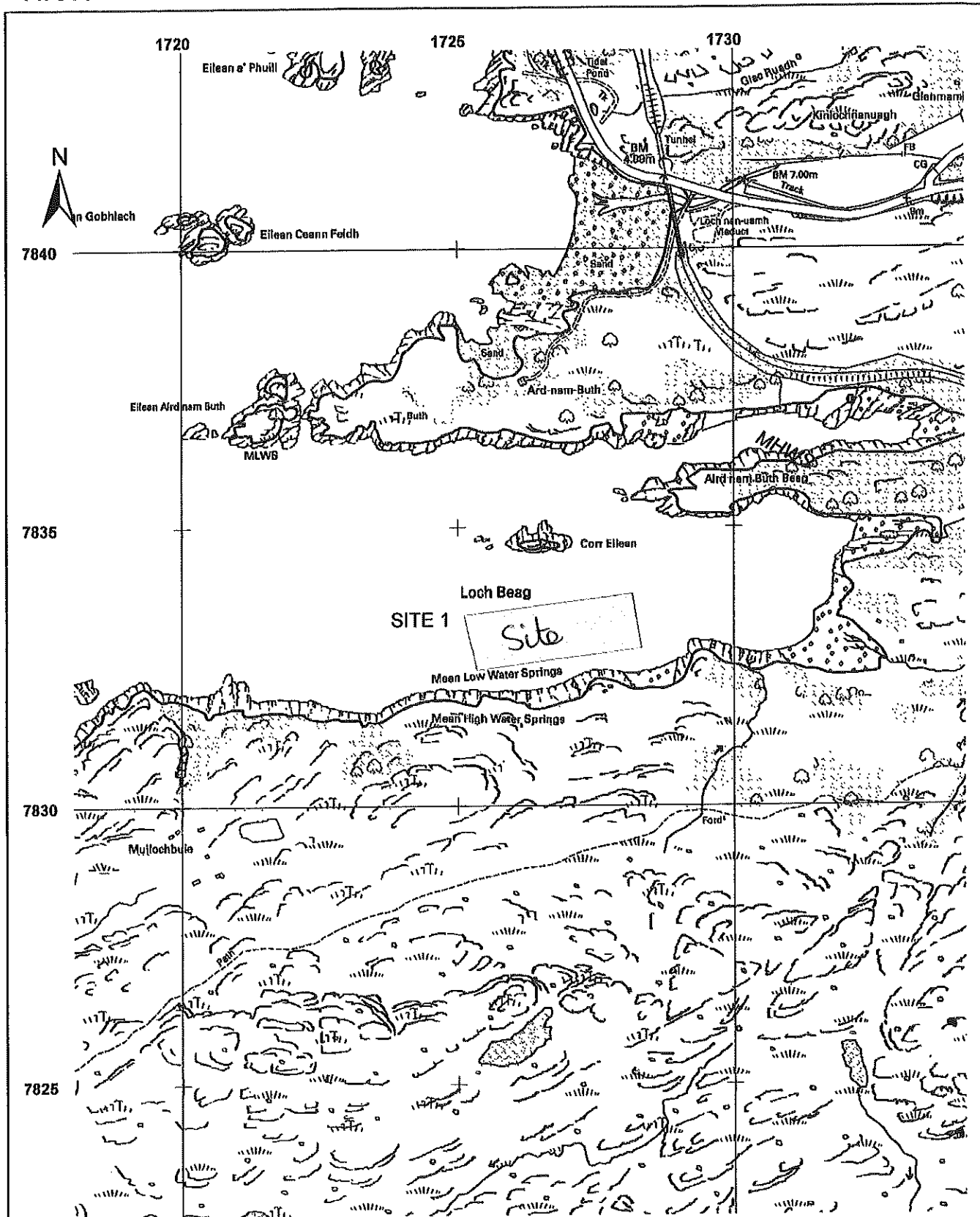
Provide details of other related marine projects, including reference/licence numbers (if applicable):

**Farms covered by Town and Country Planning (Marine Fish Farms  
Permitted Development) (Scotland) Order 2011**

<b>Site Name</b>	<b>MSS Ref</b>	<b>Crown Estate Lease</b>	<b>Equipment Stated on Crown Estate Lease</b>
Corr Eilean - Loch Beag	SS0746	IN10-51-8	2 LONGLINE 300 ML; mussels

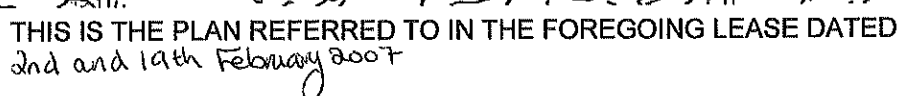






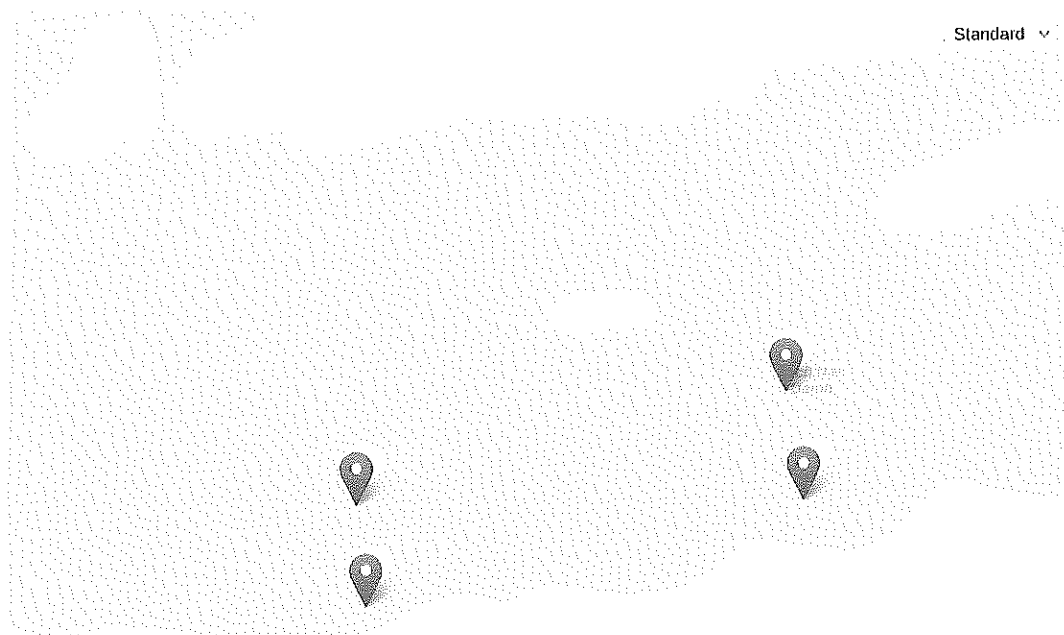
THIS IS THE PLAN REFERRED TO IN THE FOREGOING LEASE DATED  
2nd and 19th February 2007

[Redacted]



SCALE : 1/10000

## UK Grid Reference Finder



Connens of site  
meanings.

Apple Maps

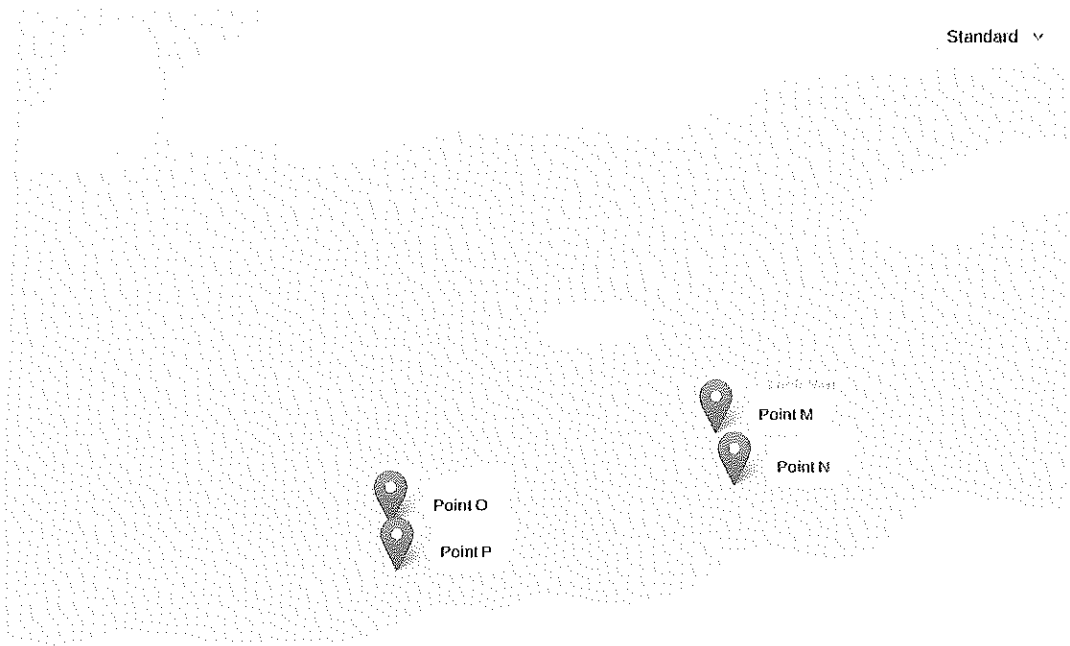
Leaflet

Grid Reference	X (Eastings)	Y (Northings)	Latitude	Longitude	Description (Click to Edit)	Address	Postcode	Link	Center	Zoom	Style (click change)
NM 72835 83274	172835	783274	<u>56.885033</u>	<u>-5.73055</u>	56.88503333, -5.73055	Loch Beag, Road to the Isles, Alisary, Highland, Scotland, PI	PH38 4NA	<a href="#">Link</a>			
NM 72824 83381	172824	783381	<u>56.885988</u>	<u>-5.7308393</u>	Point H	Loch Beag, Road to the Isles, Alisary, Highland, Scotland, PI	PH38 4NA	<a href="#">Link</a>			
NM 72395 83296	172395	783296	<u>56.885011</u>	<u>-5.7377815</u>	Point J	Ard-nam-Buth, Road to the Isles, Alisary, Highland, Scotland	PH38 4NA	<a href="#">Link</a>			
NM 72398 83196	172398	783196	<u>56.884121</u>	<u>-5.7376420</u>	Point L	Scotland, United Kingdom	undefined	<a href="#">Link</a>			

56° 53.102  
53.159  
53.101  
53.047

-5° 43.830  
43.850  
44.267  
44.258

UK Grid  
Reference Finder



~~Convert~~ / Ends of lines

Maps

Legend

Grid Reference	X (Eastings)	Y (Northings)	Latitude	Longitude	Description (Click to Edit)	Address	Postcode	Link	Center	Zoom	Style (click to change)
NM 72763 83357	172763	783357	56.885740	-5.7318039	Point M	Loch Beag, Road to the Isles, Alisary, Highland, Scotland, PI	PH38 4NA				
NM 72780 83305	172780	783305	56.885282	-5.7314837	Point N	Loch Beag, Road to the Isles, Alisary, Highland, Scotland, PI	PH38 4NA				
NM 72439 83287	172439	783287	56.884952	-5.7370480	Point O	Ard-nam-Buth, Road to the Isles, Alisary, Highland, Scotland	PH38 4NA				
NM 72443 83241	172443	783241	56.884543	-5.7369554	Point P	Ard-nam-Buth, Road to the Isles, Alisary, Highland, Scotland	PH38 4NA				

Decimal Degrees.