

# Marine Licence Application for Moorings

Version 1.0

## Marine (Scotland) Act 2010

It is the responsibility of the applicant to obtain any other consents or authorisations that may be required.

Under Section 54 of the Marine (Scotland) Act 2010, all information contained within and provided in support of this application will be placed on a Public Register. There are no national security grounds for application information not going on the Register under the 2010 Act


### Public Register

Do you consider that any of the information contained within or provided in support of this application should not be disclosed:

- (a) for reasons of national security; YES  NO
- (b) for reasons of confidentiality of commercial or industrial information where such confidentiality is provided by law to protect a legitimate commercial interest? YES  NO

If YES, to either (a) or (b), please provide full justification as to why all or part of the information you have provided should be withheld.

N/A.



## WARNING

It is an offence under the Act under which this application is made to fail to disclose information or to provide false or misleading information.

Target duration for determination is 14 weeks. Please note that missing or erroneous information in your application and complications resulting from consultation may result in the application being refused or delayed.

Marine licence applications will not be accepted unless accompanied by a cheque for the correct application fee, or if an invoice is requested, until that invoice is settled. Target timelines for determining applications do not begin until the application fee is paid.

### Declaration

I declare to the best of my knowledge and belief that the information given in this form and related papers is true.

Signature

[Redacted Signature]

Date

23<sup>rd</sup> Nov / 2020

Name in BLOCK LETTERS

STUART NEIL GREGORY

### Application Check List

Please check that you provide all relevant information in support of your application, including but not limited to the following:

- Completed and signed application form
- Maps/Charts
- Additional information e.g. photographs, consultation correspondence (if applicable)
- Payment (if paying by cheque)



1. Applicant Details

Title: MR, Initials: S.N. Surname: GREGORY,

Trading Title (if appropriate): N/A.

Address: 12 DIABAIG,  
TORRIDON,  
ACHNASHREN IV22ZHE

Name of contact (if different):

Telephone No. (inc. dialing code): N/A.

Email: neil.gregory@mail.com.

Statutory Harbour Authority? YES  NO

If YES, please provide a list of the latitude and longitude co-ordinates (WGS84) of the boundary points of the area of harbour jurisdiction using Appendix 01 Additional Co-ordinates form if necessary.

2. Agent Details (if any)

Title: Initials: Surname:

Trading Title (if appropriate):

Address: N  
A

Name of contact (if different):

Telephone No. (inc. dialing code):

Email:

3. Payment

Enclosed Cheque  Invoice

Contact and address to send invoice to:


Applicant  Agent  Other

If OTHER, please provide contact details:

Title: Initials: Surname:

Address:

Email:



4. Application Type

Is this application for a new mooring(s) site or an existing mooring(s) site:

New Site  Existing Site

If an EXISTING SITE, please provide the consent/licence number and expiry date:

Consent/Licence Number	Expiry Date
N/A	

5. Mooring(s) Details

(a) Type of mooring(s) to be deposited:

Private  Commercial

(b) Number of mooring(s) to be deposited:

ONE

(c) Type of mooring(s) to be removed (if applicable):

Private  Commercial

(d) Number of mooring(s) to be removed (if applicable):

~~N/A~~

(e) Type and Size of vessel(s) to be moored (continue on a separate sheet if necessary):


Type	Size (metres)
SAILING YACHT	UP TO 50'

(f) Proposed start date (Target duration for determination of a marine licence application is 14 weeks):

APRIL 2020

(g) Location:

LOCH DIABAIG.





Latitude and Longitude co-ordinates (WGS84) defining the location of each mooring or for the boundary points of any moorings area (continue on Appendix 01 Additional Co-ordinates form if necessary):

Latitude								Longitude														
5	7	°	3	4	.	0	3	1	'	N			5	°	4	1	.	2	8	4	'	W
		°			.				'	N			°			.				'	W	
		°			.				'	N			°			.				'	W	
		°			.				'	N			°			.				'	W	
		°			.				'	N			°			.				'	W	
		°			.				'	N			°			.				'	W	
		°			.				'	N			°			.				'	W	
		°			.				'	N			°			.				'	W	
		°			.				'	N			°			.				'	W	
		°			.				'	N			°			.				'	W	

(h) Is the mooring located within the jurisdiction of a statutory harbour authority? YES  NO

YES  NO

If YES, please specify statutory harbour authority:

N/A.

(i) Potential impacts the works may have (including details of areas of concern e.g designated conservation and shellfish harvesting areas) and proposed mitigation in response to potential impacts (continue on separate sheet if necessary):

THE IMPACT OF THE WORKS WILL BE MINIMAL.  
 THE POSITIONING + PLACEMENT OF THE MOORINGS  
 WILL BE ACCOMPLISHED BY USING THE NATURAL  
 FORCES OF THE TIDE + THEREFORE NO HEAVY PLANT  
 WILL BE INVOLVED IN THE PROCESS



**6. Scotland's National Marine Plan**

Have you considered the application with reference to Scotland's National Marine Plan?

YES  NO

If YES, provide details of considerations made including reference to the policies that have been considered:

I HAVE READ + ASSIMILATED THE INFORMATION IN THE NATIONAL MARINE PLAN. THE LAYING OF THE MOORING WILL HAVE MINIMAL NEGATIVE ENVIRONMENTAL IMPACT + EVERYTHING POSSIBLE WILL BE DONE TO REDUCE ANY NEGATIVE IMPACTS

If NO, please provide an explanation of why you haven't considered the National Marine Plan?

N/A.

**7. Consultation**


List all bodies you have consulted and provide copies of correspondence:

N/A.

**8. Associated Works**

Provide details of other related marine projects, including reference/licence numbers (if applicable):

N/A.



HLAND

Loch Diabaig




179000

180000

850000

850000

850000





© Crown copyright and database rights 2020 Ordnance Survey 1000238037

Lat (DDM) Lon (DDM)  
 Mooring 57° 34.031' -5° 41.284'  
 WGS84

● Mooring

THIS IS THE PLAN REFERRED TO IN THE FOREGOING AGREEMENT DATED

*J. Jigs*

 <b>Crown Estate Scotland</b> Oighreachd a' Còrùn Aitha	Crown Estate Scotland 6 Bell's Brae Edinburgh EH4 3BJ	Scale: 1:10,000	Coordinate System: British National Datum: OSGB 1936
		Date: 08/10/2020	
		Author: flivingston	0 100 200 300 400 500 
		Reference: RC2-57-14	

Blank page with faint bleed-through text from the reverse side.

RECEIVED BY THE NATIONAL BUREAU OF STANDARDS  
APR 28 1954  
WASHINGTON, D.C.

SEARCHED  
SERIALIZED