

## Marine Licence Application for Moorings

Version 1.0

### Marine (Scotland) Act 2010

It is the responsibility of the applicant to obtain any other consents or authorisations that may be required.

Under Section 54 of the Marine (Scotland) Act 2010, all information contained within and provided in support of this application will be placed on a Public Register. There are no national security grounds for application information not going on the Register under the 2010 Act

#### Public Register

Do you consider that any of the information contained within or provided in support of this application should not be disclosed:

- (a) for reasons of national security; YES  NO
- (b) for reasons of confidentiality of commercial or industrial information where such confidentiality is provided by law to protect a legitimate commercial interest? YES  NO

If YES, to either (a) or (b), please provide full justification as to why all or part of the information you have provided should be withheld.



**1. Applicant Details**

Title: Mr                      Initials: F. P.                      Surname: BANHAM

Trading Title (if appropriate):

Address: FEARNACH COTTAGE, MELFORT, OIBAN, ARGYLL  
PA34 4XD

Name of contact (if different): Some

Telephone No. (inc. dialing code): 01852 200507

Email:

Statutory Harbour Authority? YES  NO

If YES, please provide a list of the latitude and longitude co-ordinates (WGS84) of the boundary points of the area of harbour jurisdiction using Appendix 01 Additional Co-ordinates form if necessary.

**2. Agent Details (if any)**

Title:                      Initials:                      Surname:

Trading Title (if appropriate):

Address:

Name of contact (if different):

Telephone No. (inc. dialing code):

Email:

**3. Payment**

Enclosed Cheque                       Invoice

Contact and address to send invoice to:

Applicant                       Agent                       Other

If OTHER, please provide contact details:

Title:                      Initials:                      Surname:

Address:

Email:



4. Application Type

Is this application for a new mooring(s) site or an existing mooring(s) site:

New Site  Existing Site

If an EXISTING SITE, please provide the consent/licence number and expiry date:

Consent/Licence Number	Expiry Date

5. Mooring(s) Details

(a) Type of mooring(s) to be deposited:

Private  Commercial

(b) Number of mooring(s) to be deposited:

1

(c) Type of mooring(s) to be removed (if applicable):

Private  Commercial

(d) Number of mooring(s) to be removed (if applicable):

0

(e) Type and Size of vessel(s) to be moored (continue on a separate sheet if necessary):

Type	Size (metres)
UNDER 10 metre Fishing Vessel	9.9 METRES

(f) Proposed start date (Target duration for determination of a marine licence application is 14 weeks):

12-14 WEEKS

(g) Location:

SMALL ISLES - ISLE OF CANNA HARBOUR



Latitude and Longitude co-ordinates (WGS84) defining the location of each mooring or for the boundary points of any moorings area (continue on Appendix 01 Additional Co-ordinates form if necessary):

Latitude							Longitude															
5	7	°	0	3	.	4	0	7	'	N	0	0	6	°	2	9	.	6	7	7	'	W
		°			.				'	N				°			.				'	W
		°			.				'	N				°			.				'	W
		°			.				'	N				°			.				'	W
		°			.				'	N				°			.				'	W
		°			.				'	N				°			.				'	W
		°			.				'	N				°			.				'	W
		°			.				'	N				°			.				'	W
		°			.				'	N				°			.				'	W
		°			.				'	N				°			.				'	W

(h) Is the mooring located within the jurisdiction of a statutory harbour authority? YES  NO

If YES, please specify statutory harbour authority:

(i) Potential impacts the works may have (including details of areas of concern e.g designated conservation and shellfish harvesting areas) and proposed mitigation in response to potential impacts (continue on separate sheet if necessary):

The proposed position of the mooring will not conflict with any other interests, being a safe distance from the Canua Community moorings, and over 120 metres from Canua Pier.





**6. Scotland's National Marine Plan**

Have you considered the application with reference to Scotland's National Marine Plan?

YES  NO

If YES, provide details of considerations made including reference to the policies that have been considered:

Yes, please see the attached statement.

If NO, please provide an explanation of why you haven't considered the National Marine Plan?

**7. Consultation**

List all bodies you have consulted and provide copies of correspondence:

Isle of Orkney Community Development Trust  
  
Isebaill Mackinnon

**8. Associated Works**

Provide details of other related marine projects, including reference/licence numbers (if applicable):



## WARNING

It is an offence under the Act under which this application is made to fail to disclose information or to provide false or misleading information.

Target duration for determination is 14 weeks. Please note that missing or erroneous information in your application and complications resulting from consultation may result in the application being refused or delayed.

Marine licence applications will not be accepted unless accompanied by a cheque for the correct application fee, or if an invoice is requested, until that invoice is settled. Target timelines for determining applications do not begin until the application fee is paid.

### Declaration

I declare to the best of my knowledge and belief that the information given in this form and related papers is true.

Signature

[Redacted Signature]

Date

20/02/2021

Name in BLOCK LETTERS

PETER BANHAM

### Application Check List

Please check that you provide all relevant information in support of your application, including but not limited to the following:


- Completed and signed application form
- Maps/Charts
- Additional information e.g. photographs, consultation correspondence (if applicable)
- Payment (if paying by cheque)



## Scotland's marine plan

The Isle of Canna, that I have fished around for over 30 years, has a resident population of less than 20 persons. My crew, Craig Martin, is one of them. Craig has lived on the island for 8 years, and is to marry into the Mackinnon family next year. The Mackinnon family have managed Canna for the previous owner John Horne Campbell and continue to do so for the National Trust for Scotland. As I shall be retiring after this season, I shall be assisting Craig in the purchase of his own fishing vessel. Hence the need for a secure mooring.

Scotland's marine Plan has been set up to encourage sustainable marine projects, which I consider this to be. The vessel would fish for shellfish, using creels, with no impact on the seabed and environs. There are few jobs available on Canna, so Craig and his crew, to be, would be a huge asset to the community. The restaurant on the island (in normal times) is very popular with tourists, who crave the fresh seafood that the chef serves in Cafe Canna. Craig would be able to continue to supply that business, as well as taking over the responsibility for the mooring annually.







Peter Banham  
Jean Frances OB147  
Fearnach Cottage  
Melfort  
Oban  
Argyll  
PA344XD

8 March 2021

Dear Peter,

Thank you for your email containing information on your proposed mooring at Canna Harbour.

The Isle of Canna Community Development Trust have installed and operate 10 community moorings in Canna Harbour, and as such, will be your neighbouring moorings.

The IoCCDT has no objection to this proposed mooring.

Kind regards

[REDACTED]

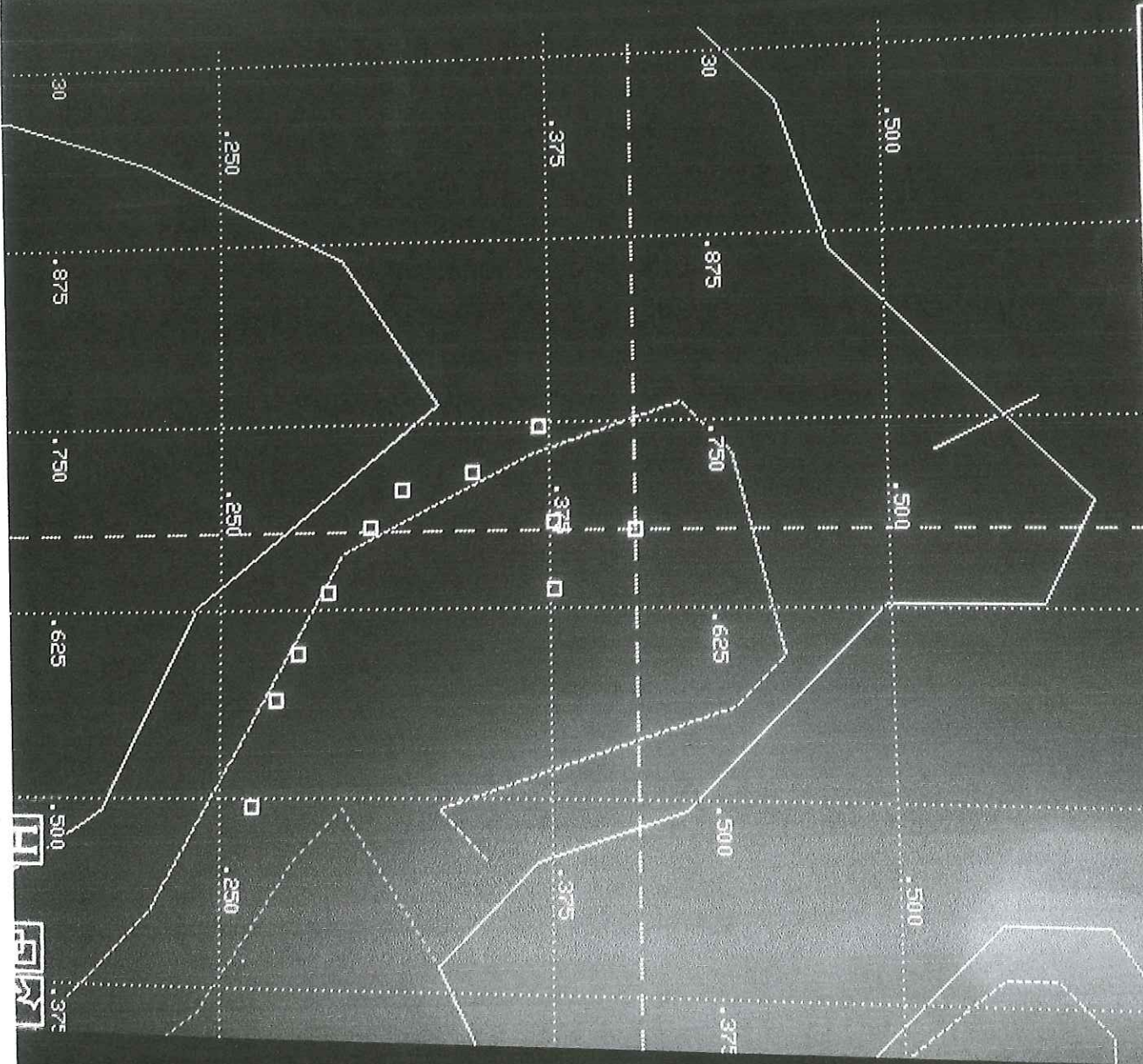
Isebail MacKinnon


DIRECTOR  
ISLE OF CANNA COMMUNITY DEVELOPMENT TRUST





+57° 03.407' N 357.9° W  
6° 29.677' W 6.9KTS  
30.3 IN  
332.6° M  
HOLD  
GPS







Compose Search the Inbox Reply Reply All Forward Delete More

From: Isebaill Mackinnon  
Date: 28 January 2021 at 07:24:19 GMT  
To: Peter Banham  
Subject: Re: Mooring

Hi Peter,

Happy New Year to you and best wishes for the year ahead.

I presume this is a bit like planning permission that the neighbours and landowners have the opportunity to agree or object.

As your mooring has been a temporary seasonal mooring for several years there should be no grounds for any objection.

It is just a formalisation of a long term informal mooring.

The loCCDT has the community moorings so we are your neighbour so we can write a letter regarding this.

Can you tell me:

Who the letter should be addressed to- if you then I can put the name of your boat, your name and address?

It would probably give it more weight if we had details of the mooring - e.g. coordinates of site and type of mooring to be installed

Then we can say "we have been contacted by PB who is applying to install this type mooring at this certain site in Canna Harbour and we have no objections"





Compose Search the Inbox Reply Reply All Forward Delete More

From: ms.marine@scotland.gov.scot

Date: 18 January 2021 at 08:09:41 GMT

To: [Redacted]

Subject: Canna mooring Enquiry - MS LOT to Applicant - 18 January 2021

Good morning Mr Banham,

Thank you for contacting Marine Scotland Licensing Operation team ("MS LOT") on this matter.

A marine licence is required to deposit a mooring within the Scottish Marine environment. Out guidance can be found [Redacted] and application forms are [Redacted].  
Once you have completed your application form please email to ms.marine@scotland.gov.scot where you application will be reviewed prior to an invoice has been paid and cleared in our accounting system the application will be available for allocation to a case work officer. Applications generally take around however this time can be longer depending on the volume of applications in our system and the complexity of the application.

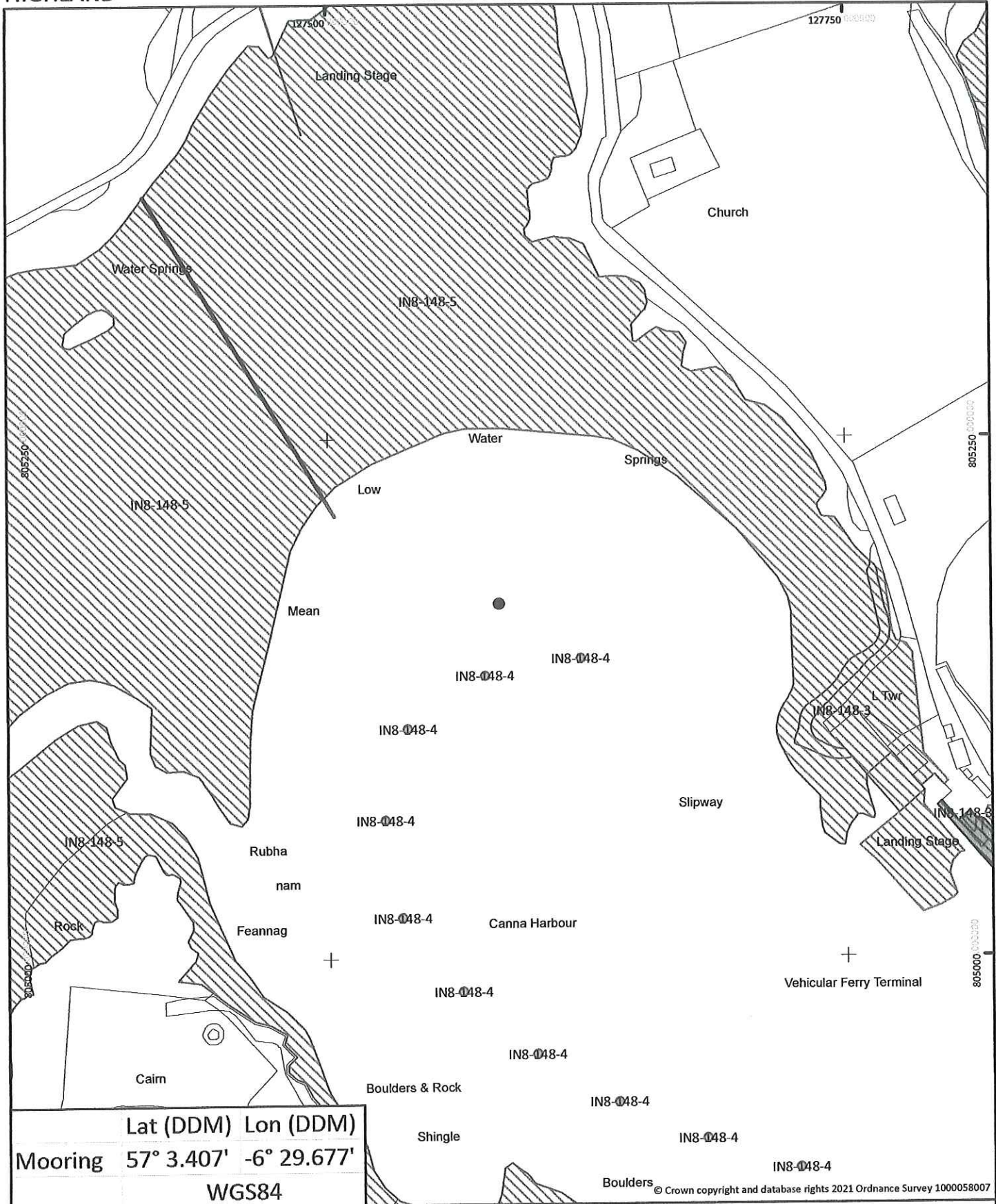
Kind regards,  
Jacqui.

Marine Scotland - Marine Planning & Policy

Scottish Government | Marine Laboratory | 375 Victoria Road | Aberdeen | AB11 9DB

*COVID-19: Marine Scotland - Licensing Operations Team (LOT) is working from home and unable to respond to phone enquiries. Please*




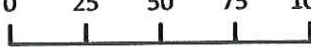


Lat (DDM) Lon (DDM)  
 Mooring 57° 3.407' -6° 29.677'  
 WGS84

© Crown copyright and database rights 2021 Ordnance Survey 1000058007

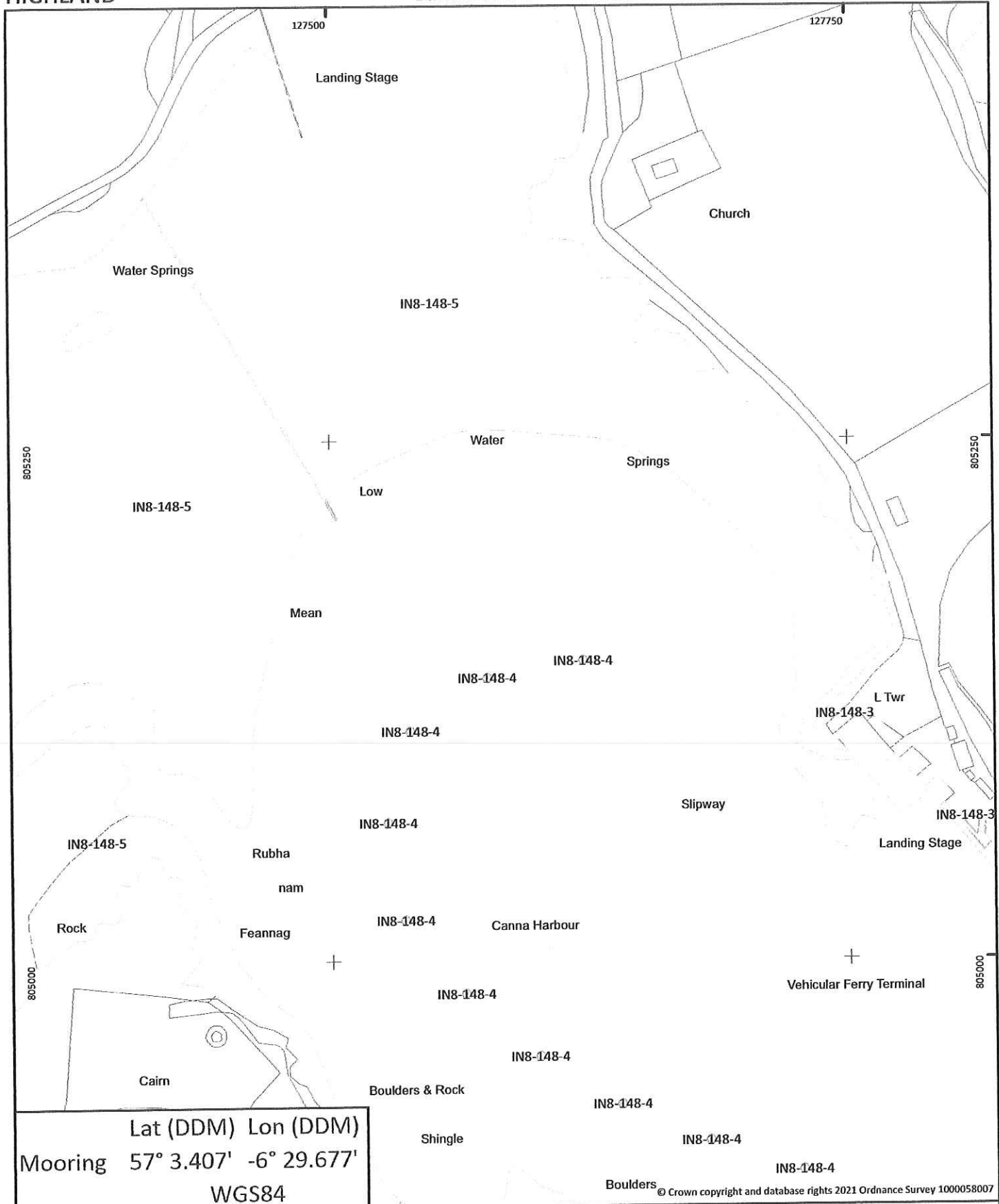
- Mooring
- ▨ Application
- Agreement (all)

# FOR INFORMATION ONLY

 <b>Crown Estate Scotland</b> Oighreachd a' Chrìin Alba	Crown Estate Scotland Quatermile Two Second Floor 2 Lister Square Edinburgh EH3 9GL	Scale: 1:2,500	Coordinate System: British National Grid Datum: OSGB 1936
		Date: 21/01/2021	
		Author: flivingston	0 25 50 75 100 Metres 
		Reference: IN8-148-6	







Lat (DDM) Lon (DDM)  
 Mooring 57° 3.407' -6° 29.677'  
 WGS84

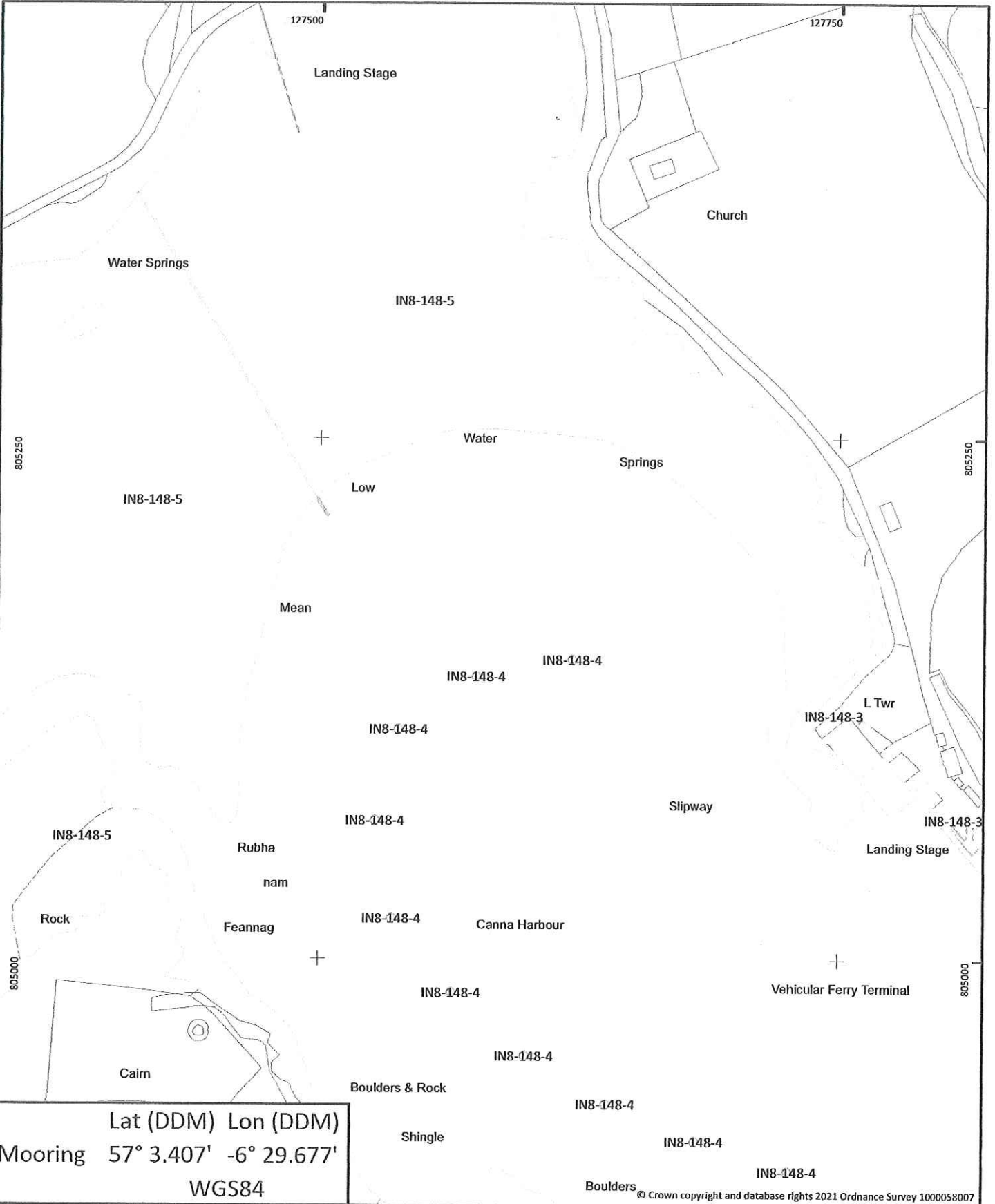
- Mooring
- Application
- Agreement (all)

Crown Estate Scotland  
 Quatermile Two  
 Second Floor  
 2 Lister Square  
 Edinburgh  
 EH3 9GL

Scale: 1:2,500  
 Date: 21/01/2021  
 Author: flivingston  
 Reference: IN8-148-6

Coordinate System: British National Grid  
 Datum: OSGB 1936





Lat (DDM) Lon (DDM)  
 Mooring 57° 3.407' -6° 29.677'  
 WGS84

© Crown copyright and database rights 2021 Ordnance Survey 1000058007

Mooring

Application

Agreement (all)

Crown Estate Scotland  
 Quartermile Two  
 Second Floor  
 2 Lister Square  
 Edinburgh  
 EH3 9GL

Scale: 1:2,500  
 Date: 21/01/2021  
 Author: flivingston  
 Reference: IN8-148-6

Coordinate System: British National Grid  
 Datum: OSGB 1936  
 0 25 50 75 100 Metres

