

Legend:

- Bellrock Wind Farm Development Area
- Marine Infrastructure and Other Users Study Area (10 nm Buffer)

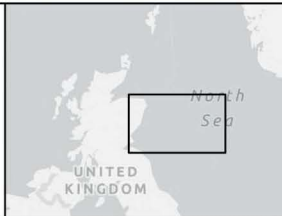
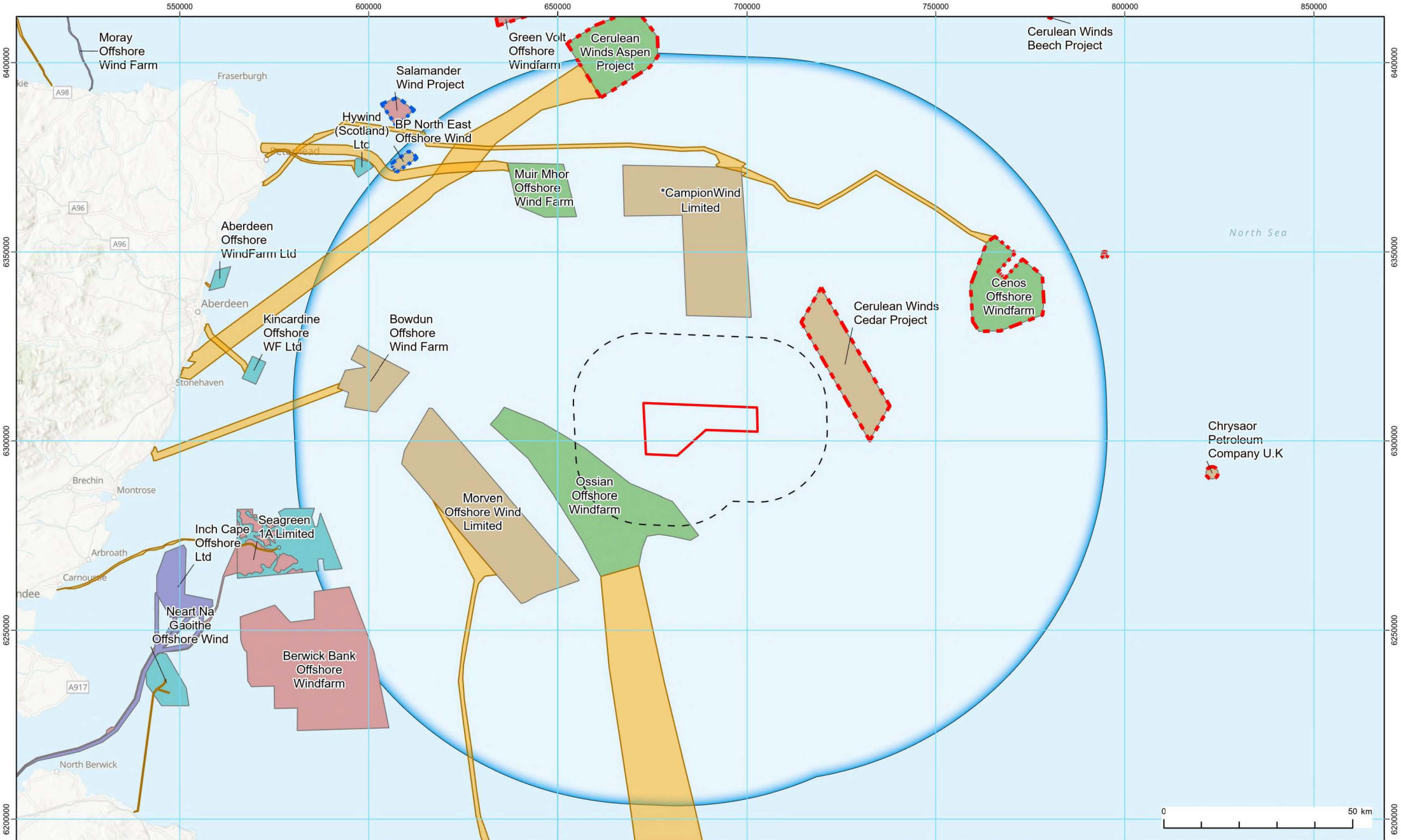
REV	DATE	STATUS	DRW	CHK	APR
1	31/03/2026	Final	DL	ES	BMcG

Coordinate System: WGS 1984 UTM Zone 30N

Sources: Esri, TomTom, Garmin, FAO, NOAA, USGS, © OpenStreetMap contributors, and the GIS User Community, © Haskoning UK Ltd, 2026.

Figure Title:					
<b>Marine Infrastructure and Other Users Study Area</b>					
Project:			Report:		
Bellrock Wind Farm Development Area (WFDA)			EIA Report Chapter 14: Marine Infrastructure and Other Users		
Drawing No.: RHDV_BEL_CST_REP_0003_083					
<b>Figure 14.1</b>					

Scale @ A3					
1:250,000					



**Legend:**

- Bellrock Wind Farm Development Area
- Marine Infrastructure and Other Users Study Area (10 nm Buffer)
- 50 nm Boundary
- Subsea Cables (Offshore Wind Farm)

**Innovation and Targeted Oil & Gas Category**

- Innovation
- Targeted Oil and Gas

**Offshore Wind Farm Developments**

- Consented
- In planning (Application Submitted)
- Operational
- Pre Planning (pre application)
- Under Construction

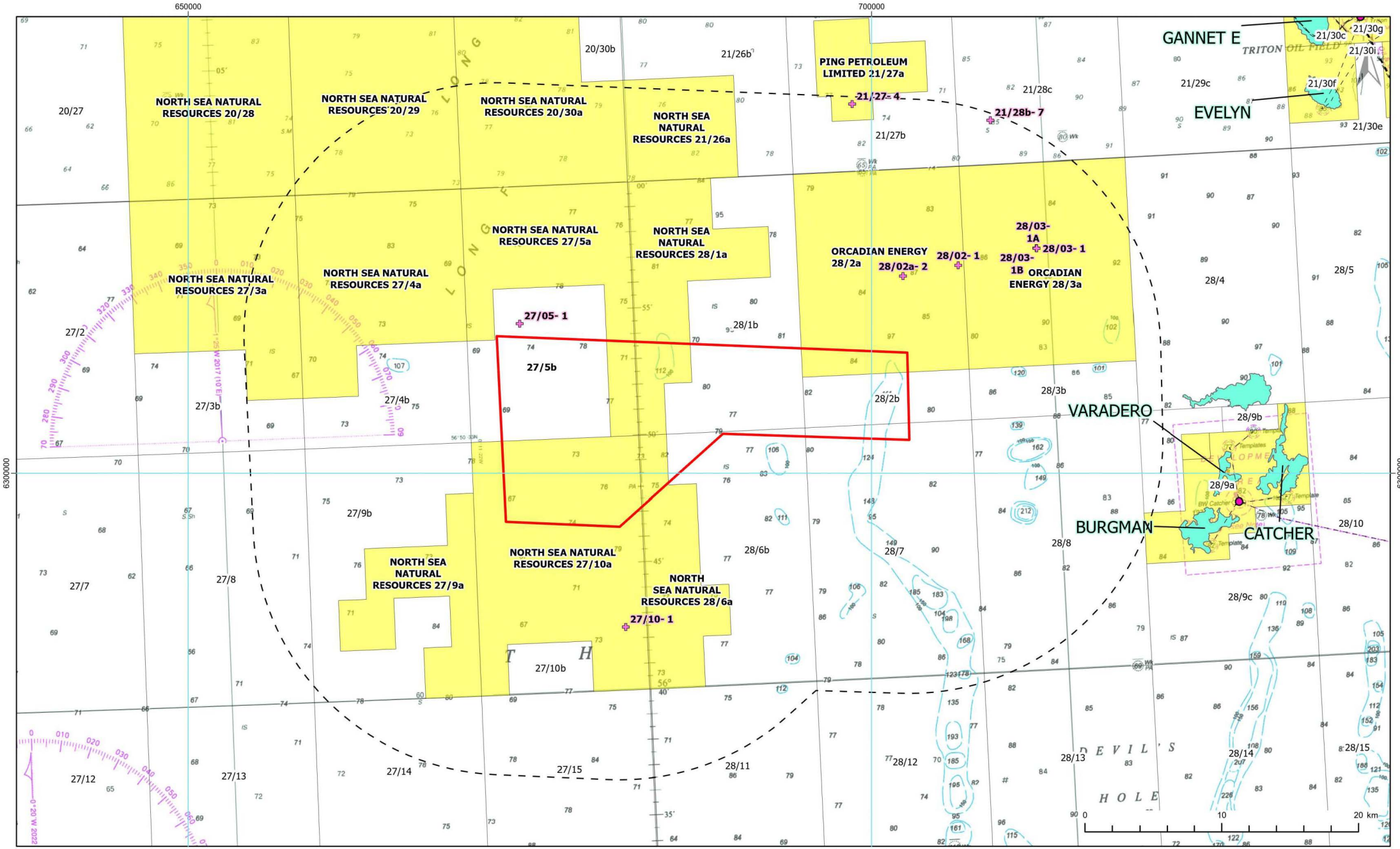
NOTE: \*In November 2025, Shell returned the Option to Lease for the CampionWind project to Crown Estate Scotland.

1	31/03/2026	Final	DL	ES	BMCG
REV	DATE	STATUS	DRW	CHK	APR
Coordinate System: WGS 1984 UTM Zone 30N					
Source:					
Esri, CGIAR, N Robinson, NCEAS, USGS, Sources: Esri, TomTom, Garmin, FAO, NOAA, USGS, © OpenStreetMap contributors, and the GIS User Community, © Crown Estate Scotland, All rights reserved. © Haskoning UK Ltd, 2026.					
Scale @ A3			1:900,000		

Figure Title:

### Existing and Proposed Offshore Wind Farm Developments

Project: Bellrock Wind Farm Development Area (WFDA)	Report: EIA Report Chapter 14: Marine Infrastructure and Other Users
Drawing No.: RHDV_BEL_CST_REP_0003_037	<b>Figure 14.2</b>



Legend:

- Bellrock Wind Farm Development Area
- Marine Infrastructure and Other Users Study Area (10 nm Buffer)
- Pipelines
- Unlicensed Blocks
- Licensed Blocks
- Oil & Gas Fields
- Oil
- Surface Infrastructure
- Floating Production Storage and Offloading (FPSO)

REV	DATE	STATUS	DRW	CHK	APR
1	31/03/2026	Final	DL	ES	BMcG

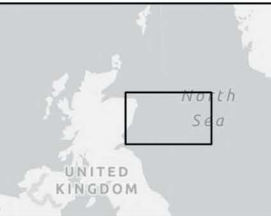
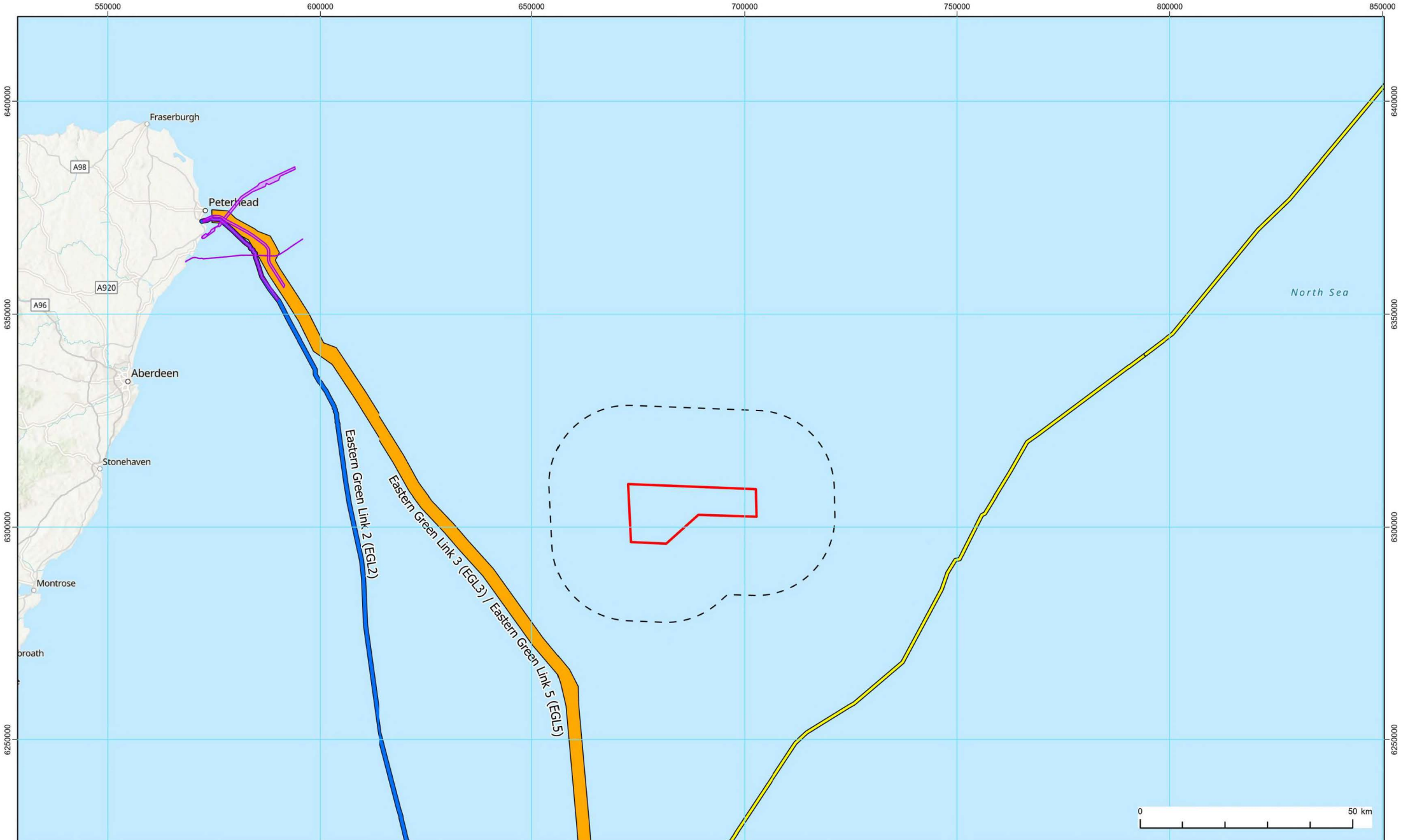
Coordinate System: WGS 1984 UTM Zone 30N  
 Source:  
 Sources: Esri, TomTom, Garmin, FAO, NOAA, USGS, © OpenStreetMap contributors, and the GIS User Community, © Crown Estate Scotland, All rights reserved. © Haskoning UK Ltd, 2026.

Scale @ A3  
 1:250,000

Figure Title:  
**Oil and Gas Infrastructure Within the Marine Infrastructure and Other Users Study Area**

Project: Bellrock Wind Farm Development Area (WFDA)  
 Report: EIA Report Chapter 14: Marine Infrastructure and Other Users

Drawing No.: RHDV\_BEL\_CST\_REP\_0003\_038 **Figure 14.3**



Legend:

- Bellrock Wind Farm Development Area
- Marine Infrastructure and Other Users Study Area (10 nm Buffer)
- Subsea Cables
- Eastern Green Link 2
- Eastern Green Link 3 / Eastern Green Link 5
- North Sea Link Interconnector

1	31/03/2026	Final	DL	ES	BMcG
REV	DATE	STATUS	DRW	CHK	APR
Coordinate System: WGS 1984 UTM Zone 30N					
Source:					
Sources: Esri, TomTom, Garmin, FAO, NOAA, USGS, © OpenStreetMap contributors, and the GIS User Community, Esri, USGS, © Crown Estate Scotland, All rights reserved. © Haskoning UK Ltd, 2026.					
Scale @ A3			1:800,000		

Figure Title:		<b>Subsea Cables</b>	
Project:	Bellrock Wind Farm Development Area (WFDA)	Report:	EIA Report Chapter 14: Marine Infrastructure and Other Users
Drawing No.:	RHDV_BEL_CST_REP_0003_083	<b>Figure 14.4</b>	