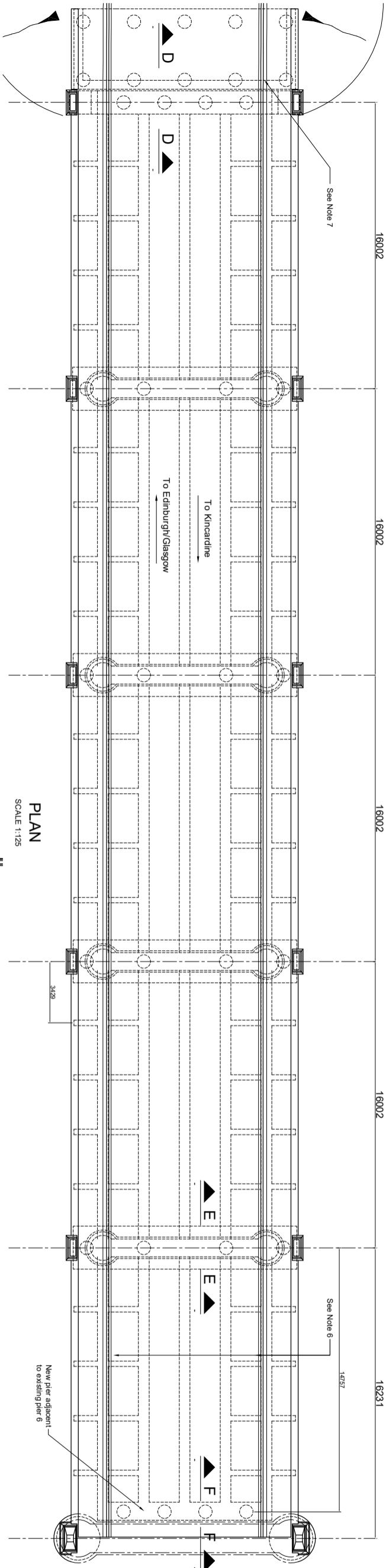


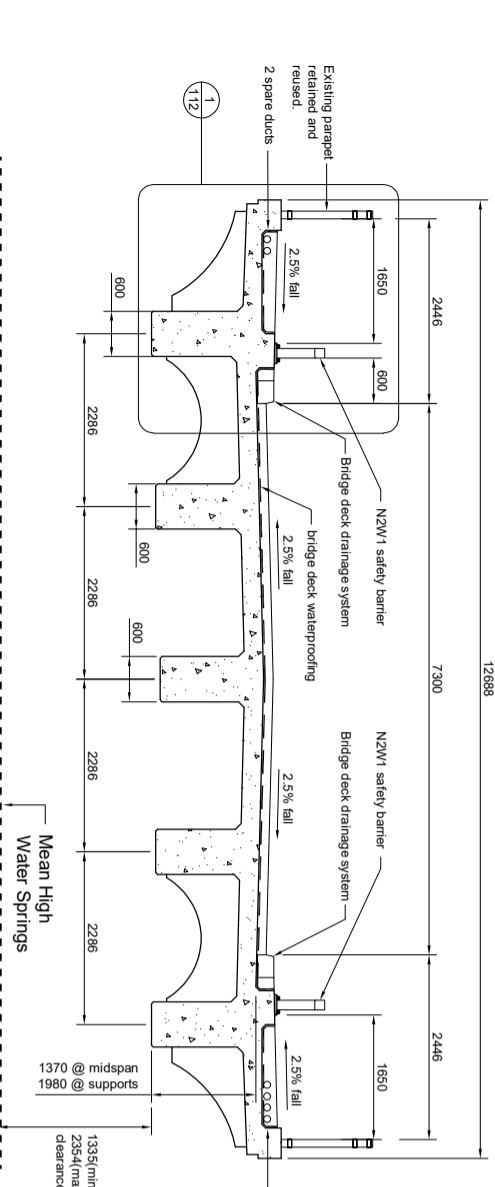
ELEVATION
SCALE 1:125

- NOTES:**
- Information extracted from record drawings.
 - All dimensions in mm unless noted otherwise.
 - All level and challenges are in metres unless noted otherwise.
 - All levels refer to Ordnance Datum.
 - Existing lamp posts to be retained and installed in replacement structure. Existing parapet panels to be removed and then fully inspected to determine which panels will be refurbished and installed in the replacement structure. The remaining parapet panels to be removed. The parapet structure to be removed and replaced with a new parapet structure in the replacement structure.
 - For details of safety barrier arrangement between Pier 5 & Pier 6 refer to drawing B2020209/ST/1700/DR0003.
 - For details of safety barrier arrangement between Pier 5 & Pier 6 refer to drawing B2020209/ST/1700/DR0003.
 - For details of safety barrier arrangement between Pier 5 & Pier 6 refer to drawing B2020209/ST/1700/DR0003.

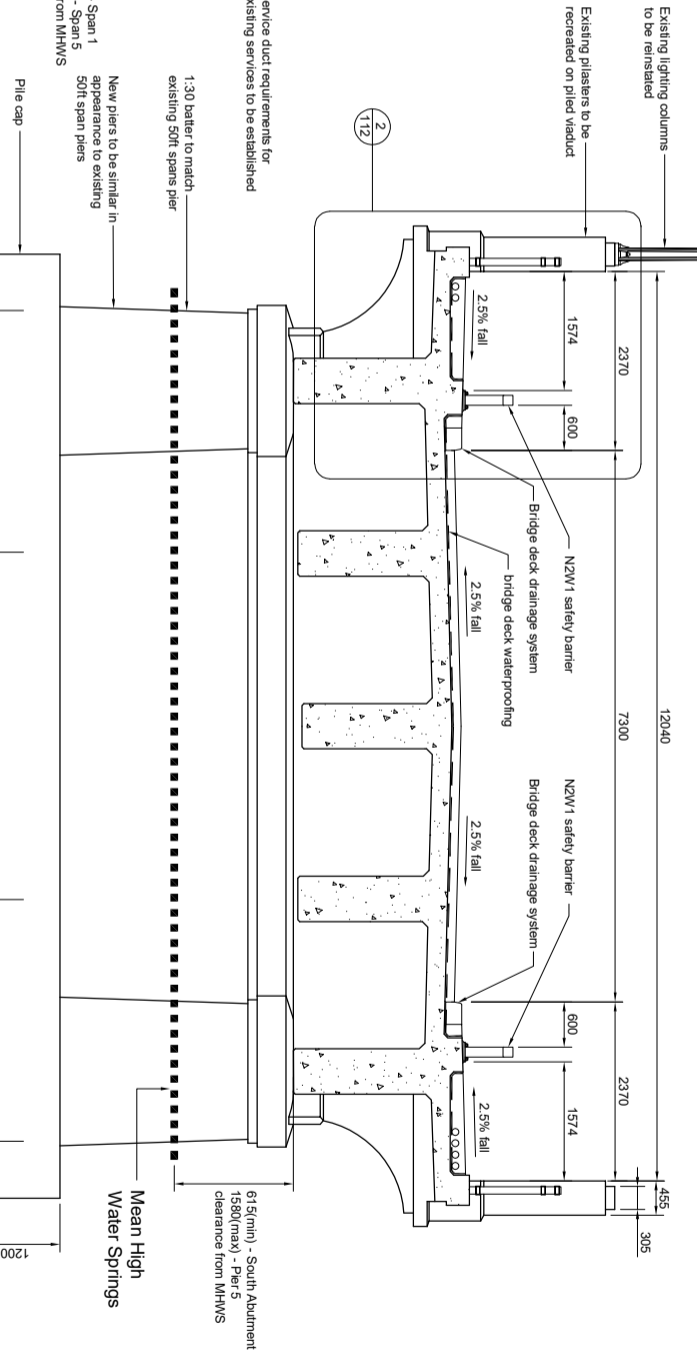


PLAN
SCALE 1:125

- FINISHES:**
- Bleed uniform surface -1/1
 - Exposed uniform surface (excluding areas to receive waterproofing) -1/3
 - Blind formed surface -1/4
 - Blind formed surface -1/5
 - Blind formed surface -1/6
 - Blind formed surface -1/7
 - Blind formed surface -1/8
 - Blind formed surface -1/9
 - Blind formed surface -1/10
 - Blind formed surface -1/11
 - Blind formed surface -1/12
 - Blind formed surface -1/13
 - Blind formed surface -1/14
 - Blind formed surface -1/15
 - Blind formed surface -1/16
 - Blind formed surface -1/17
 - Blind formed surface -1/18
 - Blind formed surface -1/19
 - Blind formed surface -1/20
 - Blind formed surface -1/21
 - Blind formed surface -1/22
 - Blind formed surface -1/23
 - Blind formed surface -1/24
 - Blind formed surface -1/25
 - Blind formed surface -1/26
 - Blind formed surface -1/27
 - Blind formed surface -1/28
 - Blind formed surface -1/29
 - Blind formed surface -1/30
 - Blind formed surface -1/31
 - Blind formed surface -1/32
 - Blind formed surface -1/33
 - Blind formed surface -1/34
 - Blind formed surface -1/35
 - Blind formed surface -1/36
 - Blind formed surface -1/37
 - Blind formed surface -1/38
 - Blind formed surface -1/39
 - Blind formed surface -1/40
 - Blind formed surface -1/41
 - Blind formed surface -1/42
 - Blind formed surface -1/43
 - Blind formed surface -1/44
 - Blind formed surface -1/45
 - Blind formed surface -1/46
 - Blind formed surface -1/47
 - Blind formed surface -1/48
 - Blind formed surface -1/49
 - Blind formed surface -1/50



TYPICAL SECTION AT MIDSPAN
SCALE 1:50



TYPICAL SECTION AT PIER
SCALE 1:50

Rev	Rev. Date	Application	Prepared	Checked	Rev'd	Approved
0	Oct 2020					

Project: A985 KINCARDINE BRIDGE REFURBISHMENT

Client:

Address: 36 Balmoral St, Glasgow, G2 7JX
Tel: +44(0)141 243 8000 Fax: +44(0)141 228 3109
www.jacobs.com

Drawing title: **PILED VADUCT REPLACEMENT PROPOSED STRUCTURE GENERAL ARRANGEMENT SHEET 1 OF 3**

Drawing status: **FOR INFORMATION ONLY**

Scale: **AS SHOWN @ A1**

Issue No: **B2020209**

Rev: **0**

Drawing number: **B2020209/ST/1700/DR002**

Copyright © 2020 Jacobs UK Limited. This drawing is the property of Jacobs UK Limited. It is to be used only for the project and site for which it is prepared. It is not to be used for any other project or site without the prior written consent of Jacobs UK Limited.