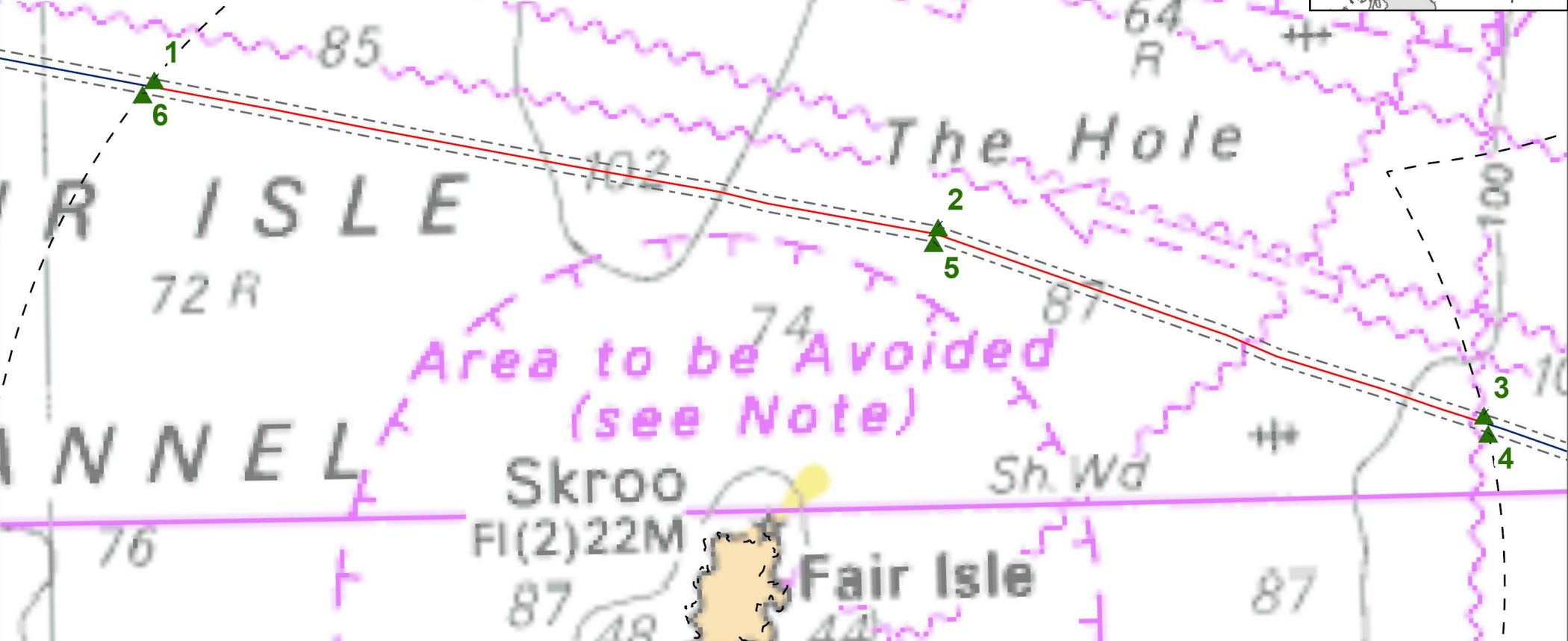
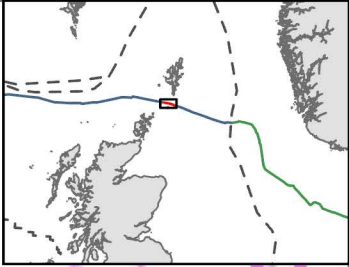
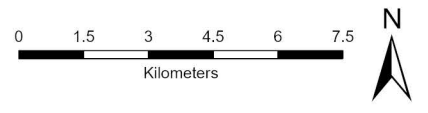


Id	Latitude	Longitude	Grid Reference	Eastings	Northings
1	59° 41.014' N	001° 56.320' W	HZ 03554 88667	403554	1088667
2	59° 38.304' N	001° 30.550' W	HZ 27776 83737	427776	1083737
3	59° 34.937' N	001° 12.721' W	HZ 44605 77650	444605	1077650
4	59° 34.630' N	001° 12.598' W	HZ 44728 77081	444728	1077081
5	59° 38.046' N	001° 30.705' W	HZ 27634 83257	427634	1083257
6	59° 40.779' N	001° 56.712' W	HZ 03186 88230	403186	1088230



Legend	
	Subsea cable route in UK TS (route subject to finalisation)
	Subsea cable route in UK EEZ
	Aurora Cable System
	Subsea cable route (500m buffer)
	Territorial seas (TS)
	UK TS Application



**Aurora Cable System
United Kingdom**

SCALE: See Scale Bar	VERSION: A01
SIZE: A4	DRAWN: IW
PROJECT: 0715845	CHECKED: CR
DATE: 2/13/2025	APPROVED: CR



PROJECTION: WGS 1984 UTM Zone 30N