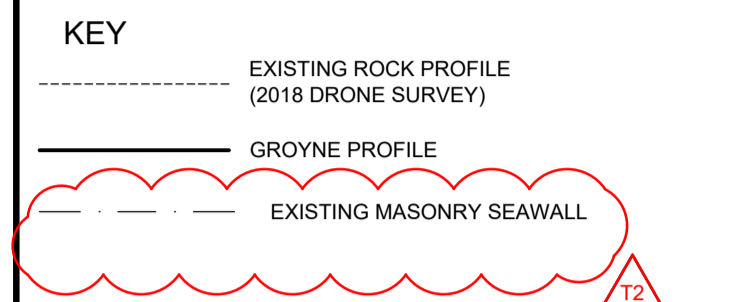


- NOTES**
1. ALL DIMENSIONS ARE IN MILLIMETRES UNLESS NOTED OTHERWISE.
  2. ALL LEVELS ARE IN METRES RELATIVE TO ORDANCE DATUM UNLESS NOTED OTHERWISE.
  3. SEE DRG. No. PB8131-0001 FOR SECTION LOCATIONS.
  4. ALL MATERIAL AND WORKMANSHIP WILL BE AS DEFINED IN THE SPECIFICATION UNLESS NOTED OTHERWISE.



**SAFETY, HEALTH AND ENVIRONMENT INFORMATION**

IN ADDITION TO THE HAZARDS/RISKS NORMALLY ASSOCIATED WITH THE TYPES OF WORK DETAILED ON THIS DRAWING, NOTE THE FOLLOWING SIGNIFICANT RESIDUAL RISKS:

**CONSTRUCTION**

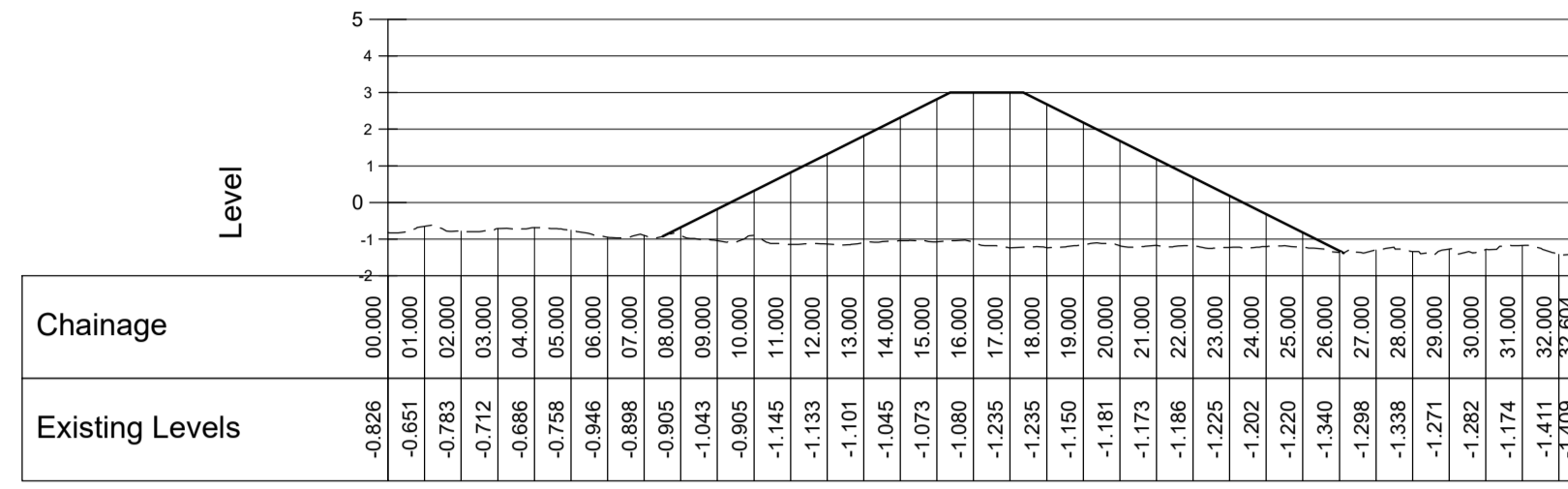
- WORKING IN INTER-TIDAL ZONE.
- POLLUTION OF MARINE ENVIRONMENT.
- LIFTING OPERATIONS.
- INTERACTION WITH PUBLIC.

**MAINTENANCE/CLEANING/OPERATION**

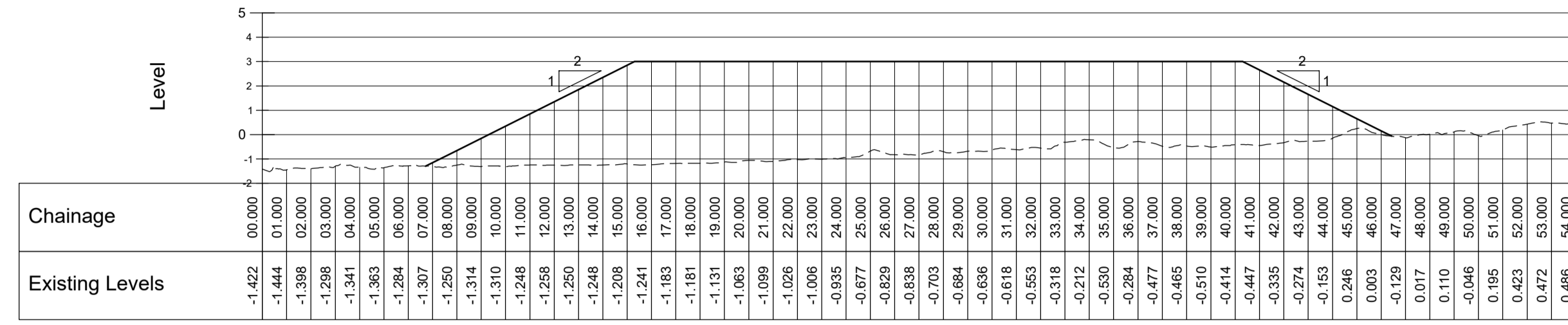
- AS ABOVE

**DECOMMISSIONING/DEMOLITION**

- AS ABOVE

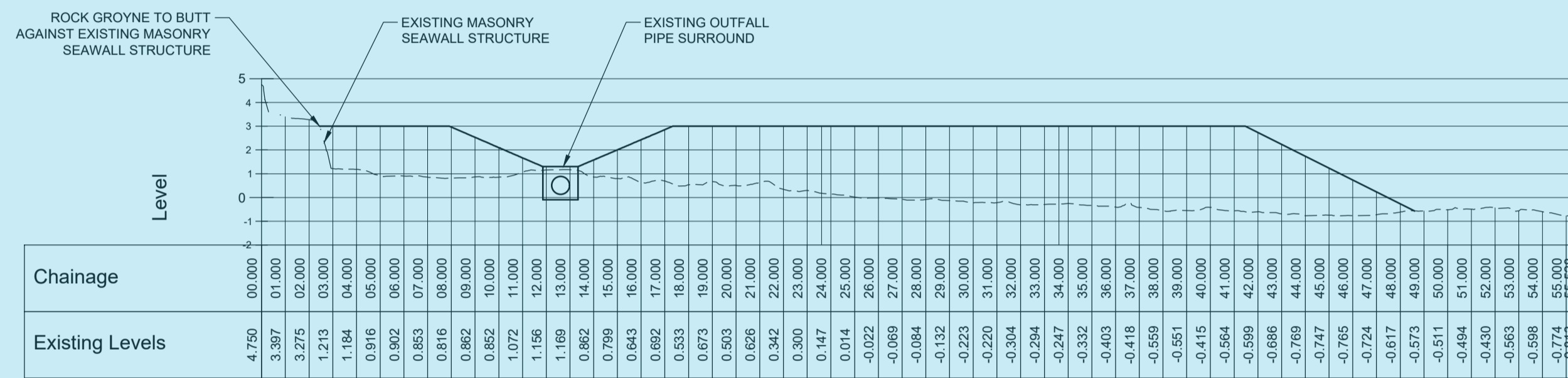


**SECTION A-A (OFFSHORE BREAKWATER)**  
SCALE: H 1:200, V 1:200

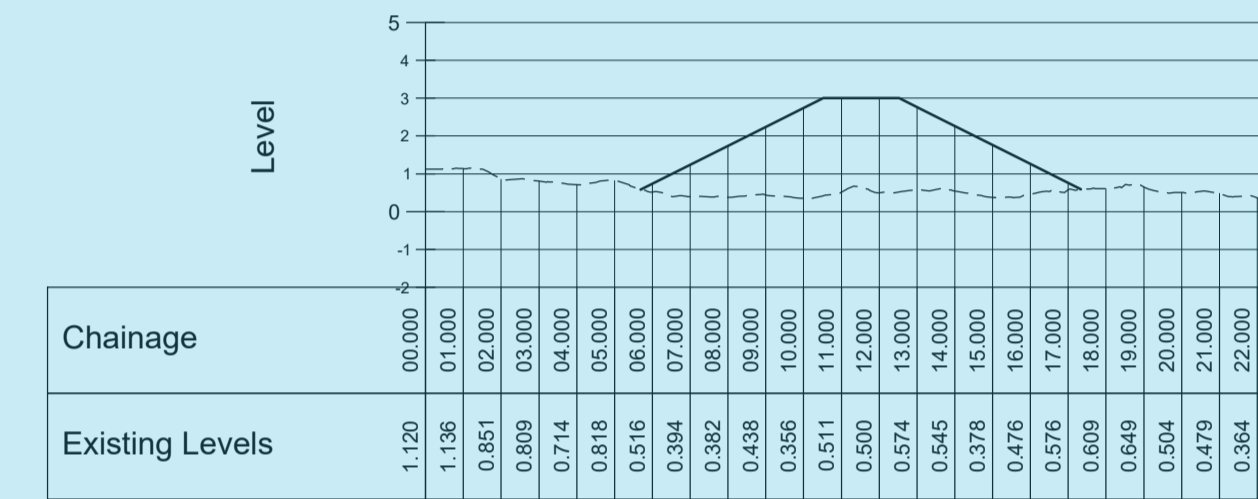


**SECTION B-B (OFFSHORE BREAKWATER)**  
SCALE: H 1:200, V 1:200

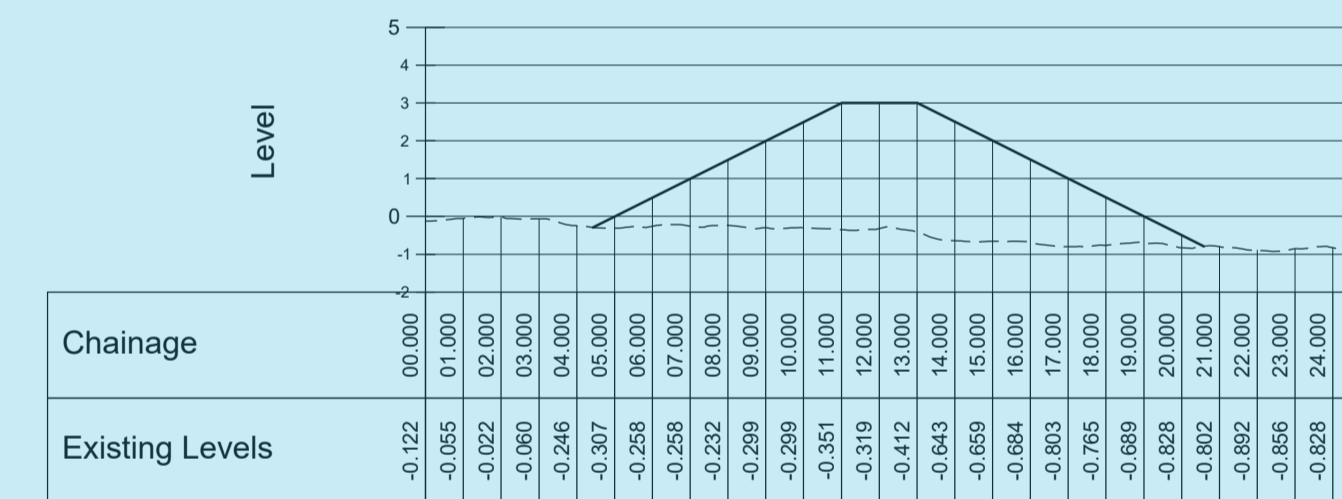
**PROPOSED NORTHERN BREAKWATER**



**SECTION C-C (ALONG ROCK GROUYNE CREST)**  
SCALE: H 1:200, V 1:200



**SECTION D-D (ROCK GROUYNE)**  
SCALE: H 1:200, V 1:200

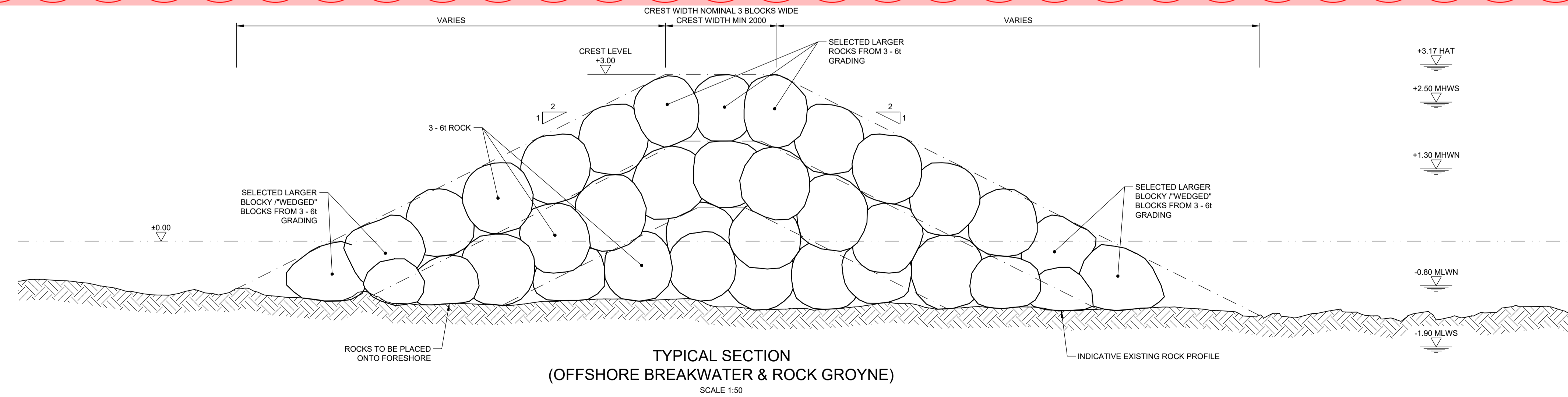


**SECTION E-E (ROCK GROUYNE)**  
SCALE: H 1:200, V 1:200



**TENDER**

**NOT FOR CONSTRUCTION**



REV	DATE	DESCRIPTION	BY	CHK	APP
T2	08/11/2019	FOR TENDER	CC	MJP	SB
T1	15/06/2019	FOR TENDER	CAD	ILFFGN	NJC

**CLIENT**

East Lothian Council  
Dunbar Shore and Harbour Neighbourhood Group

**PROJECT**

DUNBAR EAST BEACH SEA DEFENCE PROJECT

**TITLE**

OFFSHORE BREAKWATER AND ROCK GROUYNE SECTIONS

Royal HaskoningDHV  
Enhancing Society Together

DRAWN	CC	CHECKED	MJP / PGW	PASSED	NJC
DATE	APR 2019	CLIENT'S REF.			
SCALE AT A1	AS SHOWN	AUTOCAD REF.	PB8131-0002		
DRAWING No.	PB8131-0002	SUITABILITY	D2	REVISION	T2