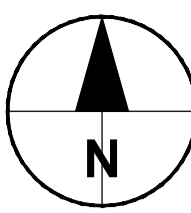
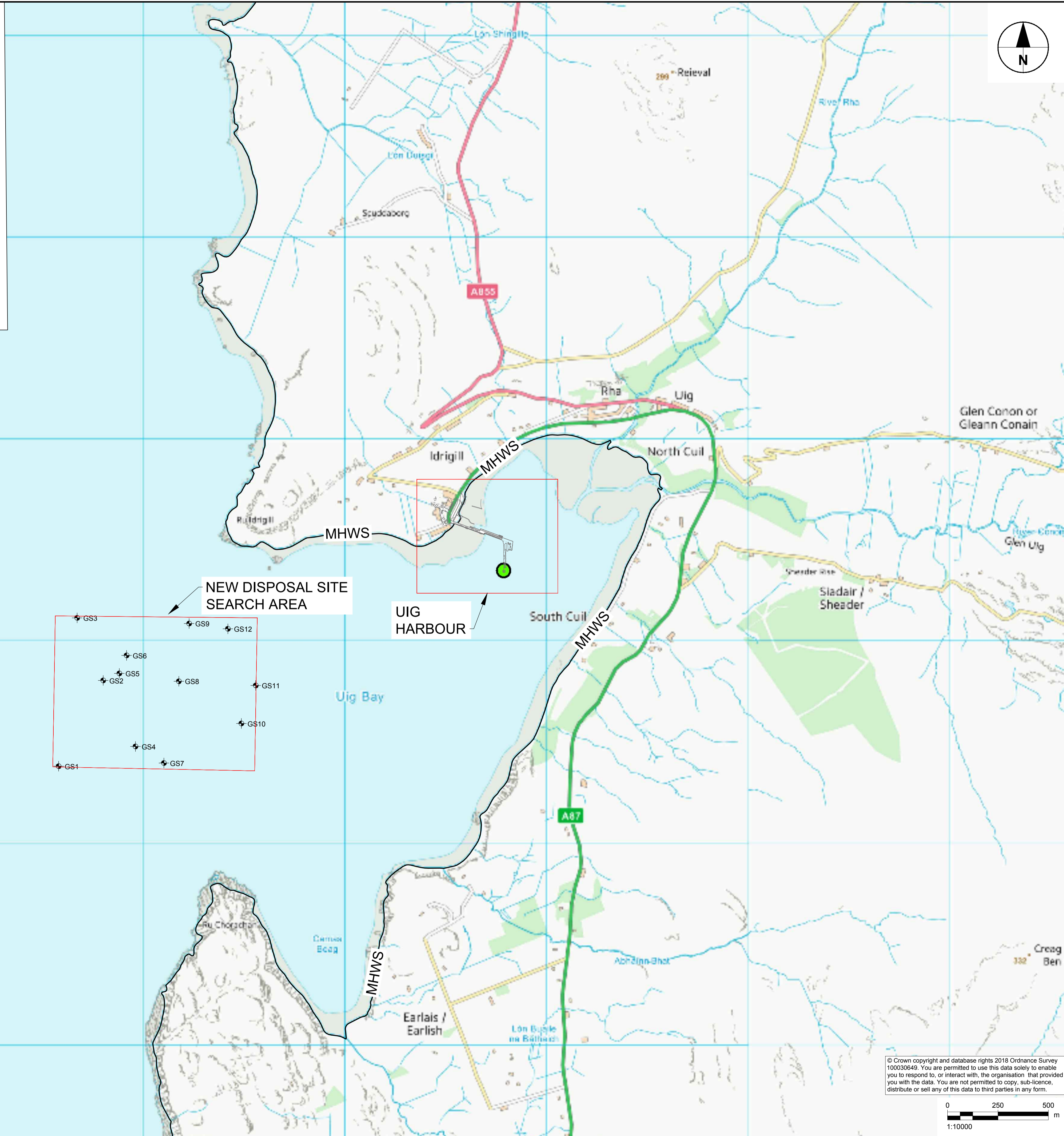


ISO A1 594mm x 841mm
 Redacted
 Project Management Initials:
 Revision:
 Last saved by: WEBBERM\2019-02-22_ Last Plotter: 2019-02-22
 Filename: C:\WORKING\AECOM_LEU\WEBBERM\10403688\UHRD-ACM-ZZ-GE-DR-MT-10114.DWG

GRAB SAMPLE LOCATIONS								
NAME	COORDINATES					TYPE OF SAMPLE	DEPTH	
	LATITUDE		LONGITUDE					
GS1	57	34.464	N	6	24.462	W	GRAB	SEABED
GS2	57	34.704	N	6	24.270	W	GRAB	SEABED
GS3	57	34.866	N	6	24.420	W	GRAB	SEABED
GS4	57	34.530	N	6	24.090	W	GRAB	SEABED
GS5	57	34.722	N	6	24.192	W	GRAB	SEABED
GS6	57	34.770	N	6	24.162	W	GRAB	SEABED
GS7	57	34.494	N	6	23.940	W	GRAB	SEABED
GS8	57	34.716	N	6	23.898	W	GRAB	SEABED
GS9	57	34.866	N	6	23.862	W	GRAB	SEABED
GS10	57	34.614	N	6	23.574	W	GRAB	SEABED
GS11	57	34.716	N	6	23.514	W	GRAB	SEABED
GS12	57	34.860	N	6	23.670	W	GRAB	SEABED

NOTES:
 1. SITE DISPOSAL SEARCH AREA. THE GRAB SAMPLING INVOLVED THE COLLECTION OF 12 (GS1-GS12) RANDOMLY SELECTED SURFACE SEDIMENT SAMPLES WITHIN THE DISPOSAL SITE SEARCH AREA (ONE SAMPLE PER GRID. METHODOLOGY SUGGESTED BY MARINE SCOTLAND DURING TELECONFERENCE). SAMPLES WERE COLLECTED WITH A 0.1 M² DAY GRAB SAMPLER, WITH TWO SAMPLES COLLECTED PER STATION TO ALLOW FOR THE MEASUREMENT OF PHYSICAL (PSA AND TOTAL ORGANIC CARBON), CHEMICAL (CONTAMINANTS) AND BIOLOGICAL (FAUNAL ANALYSIS) VARIABLES.
 2. THIS DRAWING SHALL BE READ IN CONJUNCTION WITH MARINE SCOTLAND PRE-DISPOSAL SAMPLING RESULTS FORM.



PROJECT

UIG HARBOUR REDEVELOPMENT

CLIENT

THE HIGHLAND COUNCIL

GLENURQUHART ROAD, INVERNESS,
 IV3 5NX
 01349 886 606 tel
CONSULTANT

AECOM
 7th Floor, Aurora
 120 Bothwell Street
 Glasgow G2 7JS
 T:0141 248 0300 F:0141 248 0303
 www.aecom.com
NOTES

1. ALL DIMENSIONS IN METRES UNLESS OTHERWISE NOTED. DO NOT SCALE.
2. ALL LEVELS IN METRES AND REDUCED TO CHART DATUM UNLESS OTHERWISE NOTED.
3. THIS DRAWING TO BE READ IN CONJUNCTION WITH THIS DRAWING TO BE READ IN CONJUNCTION WITH UHRD-ACM-ZZ-GE-MT-10112 UHRD-ACM-ZZ-GE-MT-10113 UHRD-ACM-ZZ-GE-MT-10115 UHRD-ACM-ZZ-GE-MT-10116.
4. GRAB SAMPLE INFORMATION HAS BEEN GENERATED FROM INVESTIGATION WORKS CARRIED OUT BY PARTRAC IN FEBRUARY 2018.
5. ALL COORDINATES ARE IN WGS1984 GEOGRAPHICAL SYSTEM. DEGREES, DECIMAL, MINUTES.
6. THIS DRAWING SHALL BE READ IN CONJUNCTION WITH MARINE SCOTLAND PRE DISPOSAL RESULTS FORM.

FOR INFORMATION ONLY

ISSUE/REVISION

NO.	DATE	DESCRIPTION
P01	22/02/19	First Issue
I/R	DATE	DESCRIPTION

PROJECT NUMBER

60536743

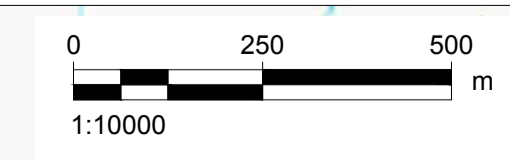
SHEET TITLE

MARINE LICENCE
 SEA DISPOSAL SEARCH AREA
 GRAB SAMPLE LOCATIONS

SHEET NUMBER

UHRD-ACM-ZZ-GE-DR-MT-10114

© Crown copyright and database rights 2018 Ordnance Survey 100030649. You are permitted to use this data solely to enable you to respond to, or interact with, the organisation that provided you with the data. You are not permitted to copy, sub-licence, distribute or sell any of this data to third parties in any form.



This drawing has been prepared for the use of AECOM's client. It may not be used, modified, reproduced or relied upon by third parties, except as agreed by AECOM or as required by law. AECOM accepts no responsibility, and denies any liability whatsoever, to any party that uses or relies on this drawing without AECOM's express written consent. Do not scale this document. All measurements must be obtained from the stated dimensions.