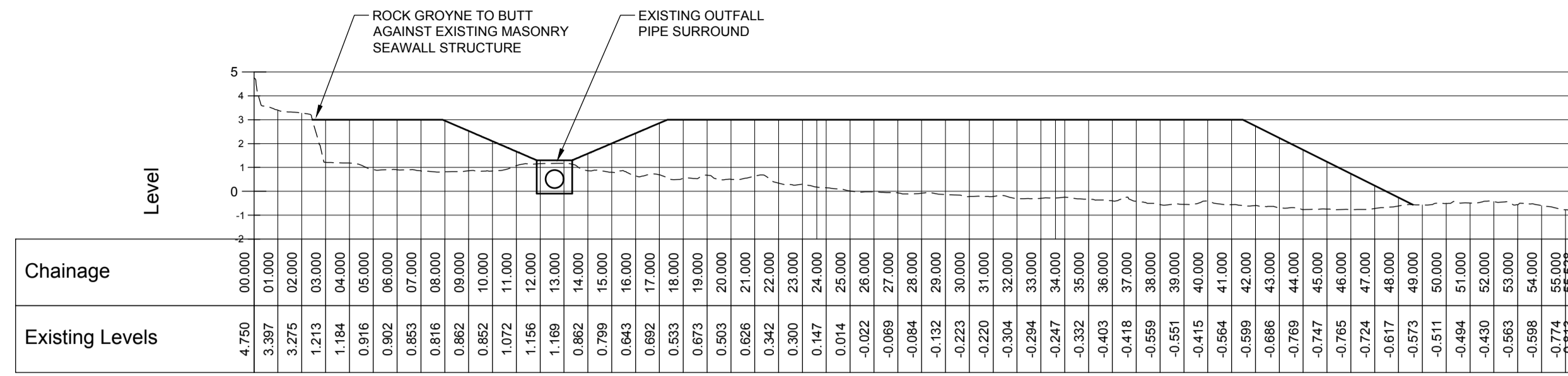
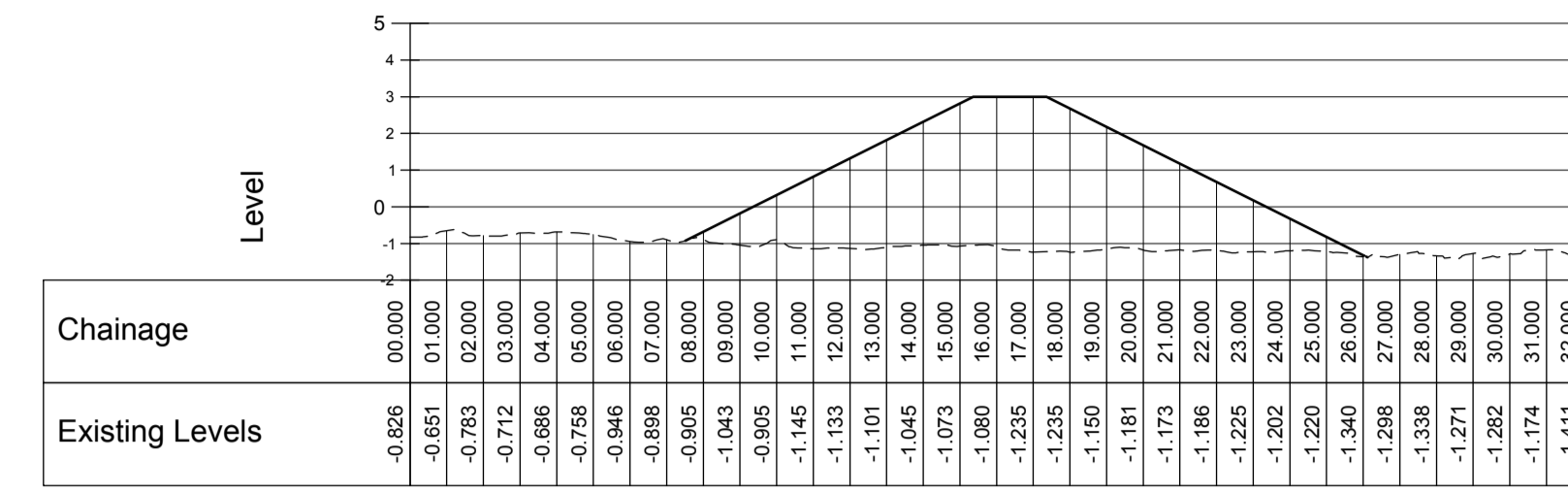


- NOTES
1. ALL DIMENSIONS ARE IN MILLIMETRES UNLESS NOTED OTHERWISE.
 2. ALL LEVELS ARE IN METRES RELATIVE TO ORDNANCE DATUM UNLESS NOTED OTHERWISE.
 3. SEE Drg. No. PB8131-9001 FOR SECTION LOCATIONS.



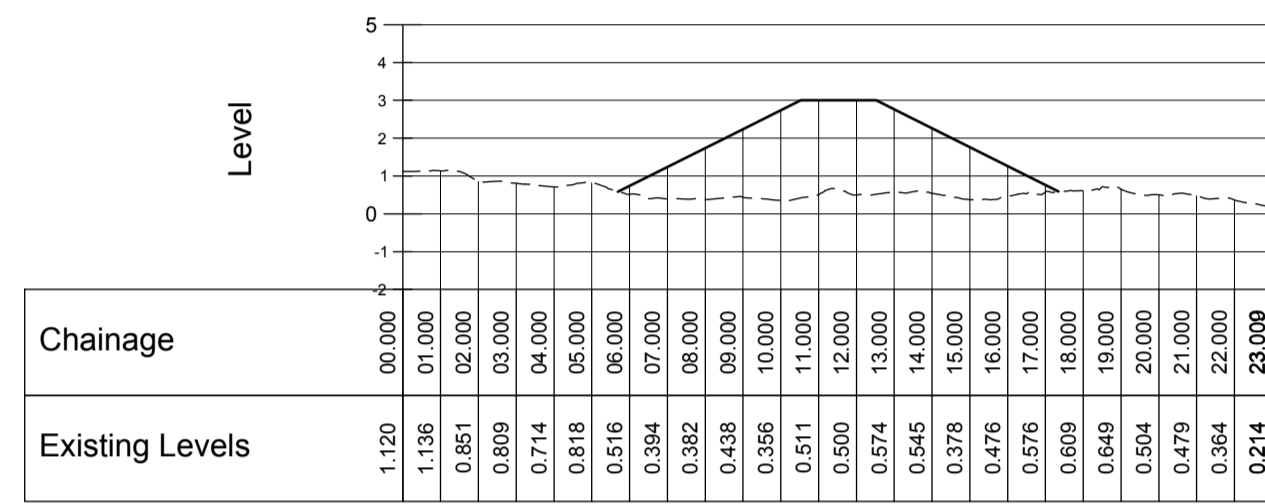
SECTION A-A (ALONG NORTH GROYPE CREST)

SCALE: H 1:200, V 1:200



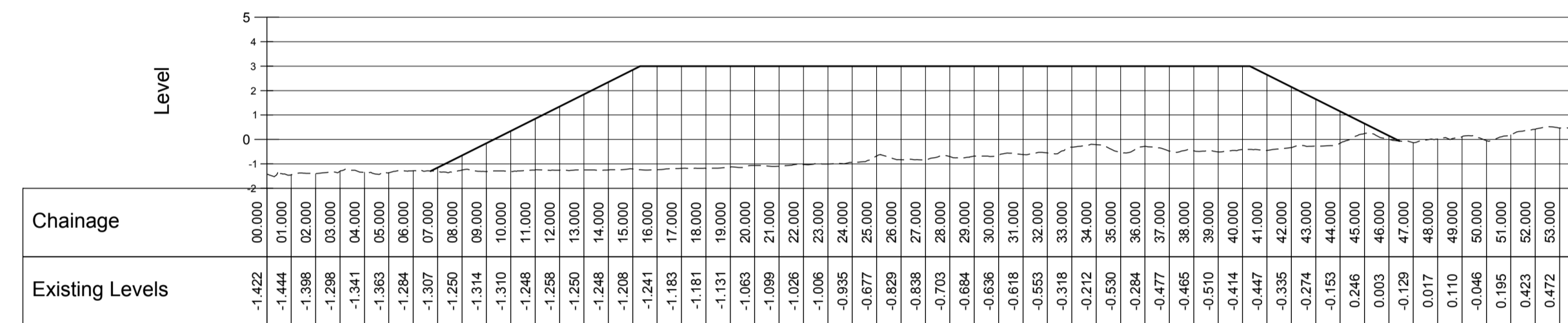
SECTION E-E (SOUTH ROCK REVETMENT)

SCALE: H 1:200, V 1:200



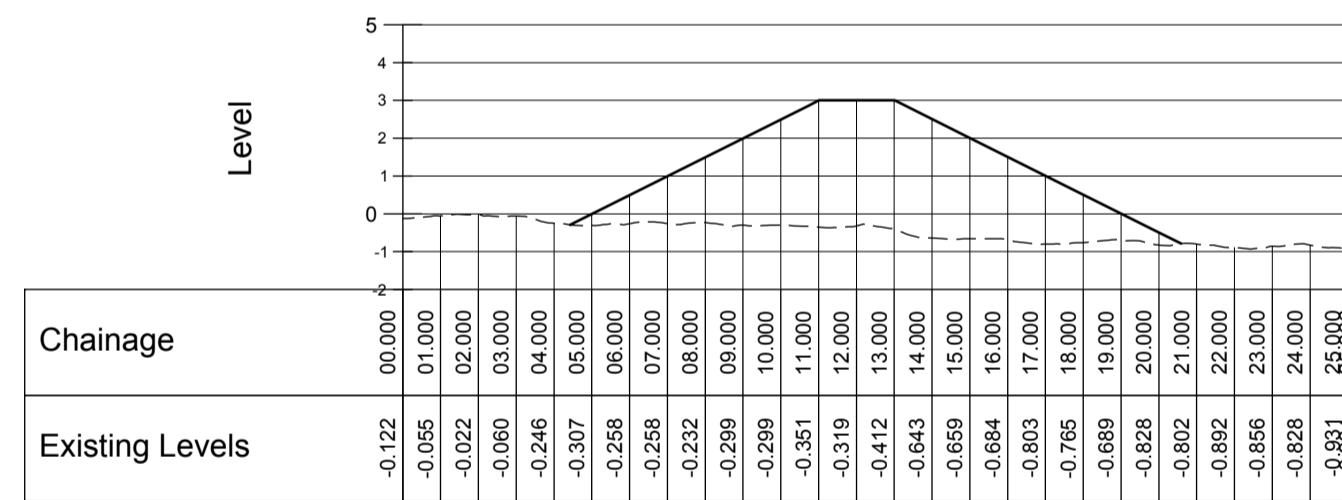
SECTION B-B (NORTH GROYPE)

SCALE: H 1:200, V 1:200



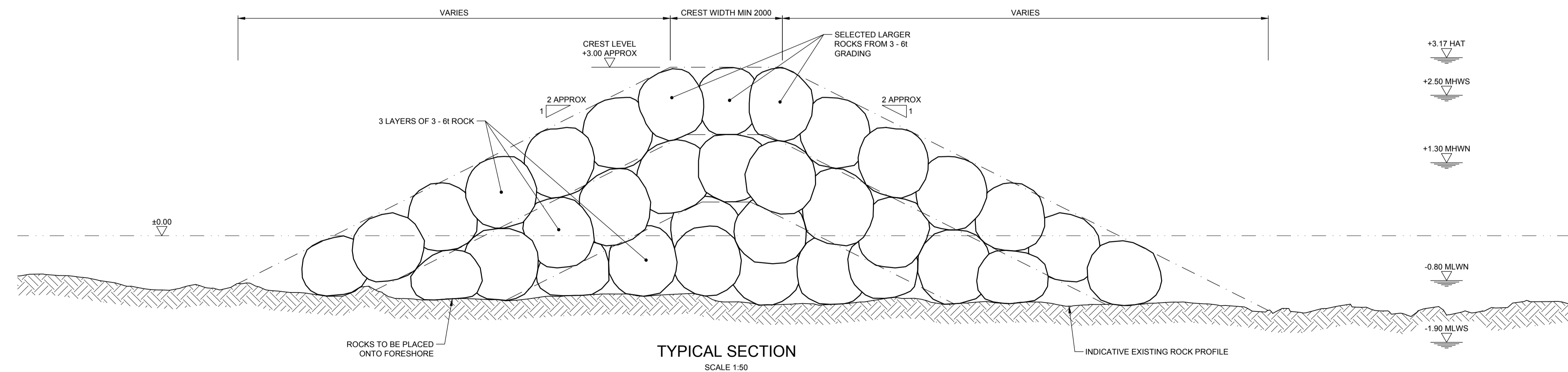
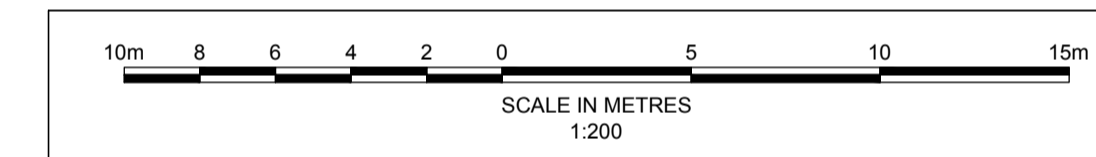
SECTION D-D (SOUTH ROCK REVETMENT)

SCALE: H 1:200, V 1:200



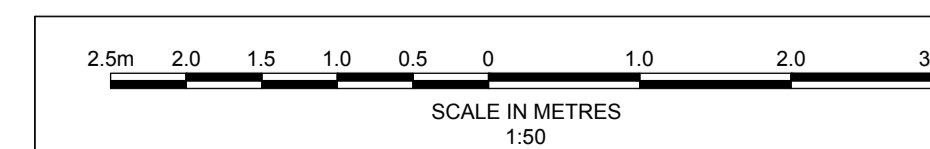
SECTION C-C (NORTH GROYPE)

SCALE: H 1:200, V 1:200



TYPICAL SECTION

SCALE 1:50



NOT FOR CONSTRUCTION

| | | | | | |
|-----|---------|---------------------|-----|-----|-----|
| P1 | 2012/18 | PLANNING SUBMISSION | MJP | MJP | SB |
| REV | DATE | DESCRIPTION | BY | CHK | APP |

REVISIONS

CLIENT

Dunbar Shore and Harbour Neighbourhood Group

PROJECT

DUNBAR EAST BEACH SEAWALL DEFENCE PROJECT

TITLE

ROCK GROYNES SECTIONS AND TYPICAL SECTION

74 / 2 Commercial Quay
Commercial Street
Leith
Edinburgh EH6 6LX
Tel +44(0)131 5550900
Email info@rdhiv.com
Website www.royalshoringdunbar.com