

Eastern Green Link 3 EPS & Basking shark Licence Application Form – Supplemental Sheet

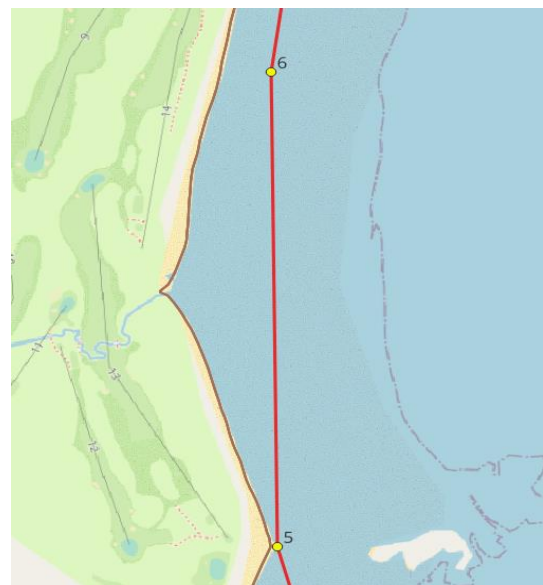
Part B. The Application

3. Species

c) Location of proposed licensed action

Coordinate Point	Latitude	Longitude	Location
1	56° 17.206' N	001° 02.950' W	Outside 12NM
2	56° 25.367' N	001° 09.963' W	Outside 12NM
3	56° 35.033' N	001° 27.935' W	Outside 12NM
4	57° 03.491' N	001° 42.249' W	On 12NM Boundary
5	57° 23.722' N	001° 51.801' W	Inside 12NM
6	57° 24.198' N	001° 51.810' W	Inside 12NM
7	57° 33.823' N	001° 48.974' W	Inside 12NM
8	57° 34.339' N	001° 49.356' W	Inside 12NM
9	57° 34.363' N	001° 48.872' W	Inside 12NM
10	57° 34.157' N	001° 42.759' W	Inside 12NM
11	57° 33.281' N	001° 36.925' W	Inside 12NM
12	57° 31.190' N	001° 23.671' W	On 12NM Boundary
13	57° 30.4380' N	001° 18.647' W	Outside 12NM
14	56° 37.288' N	000° 07.040' E	Outside 12NM
15	56° 33.389' N	000° 10.249' E	Outside 12NM

Coordinates 5-8 – zoom in view shown below.



550000

600000

650000







EGL 3 Application Area

C01494-EPS-EGL3-LOC-006-B



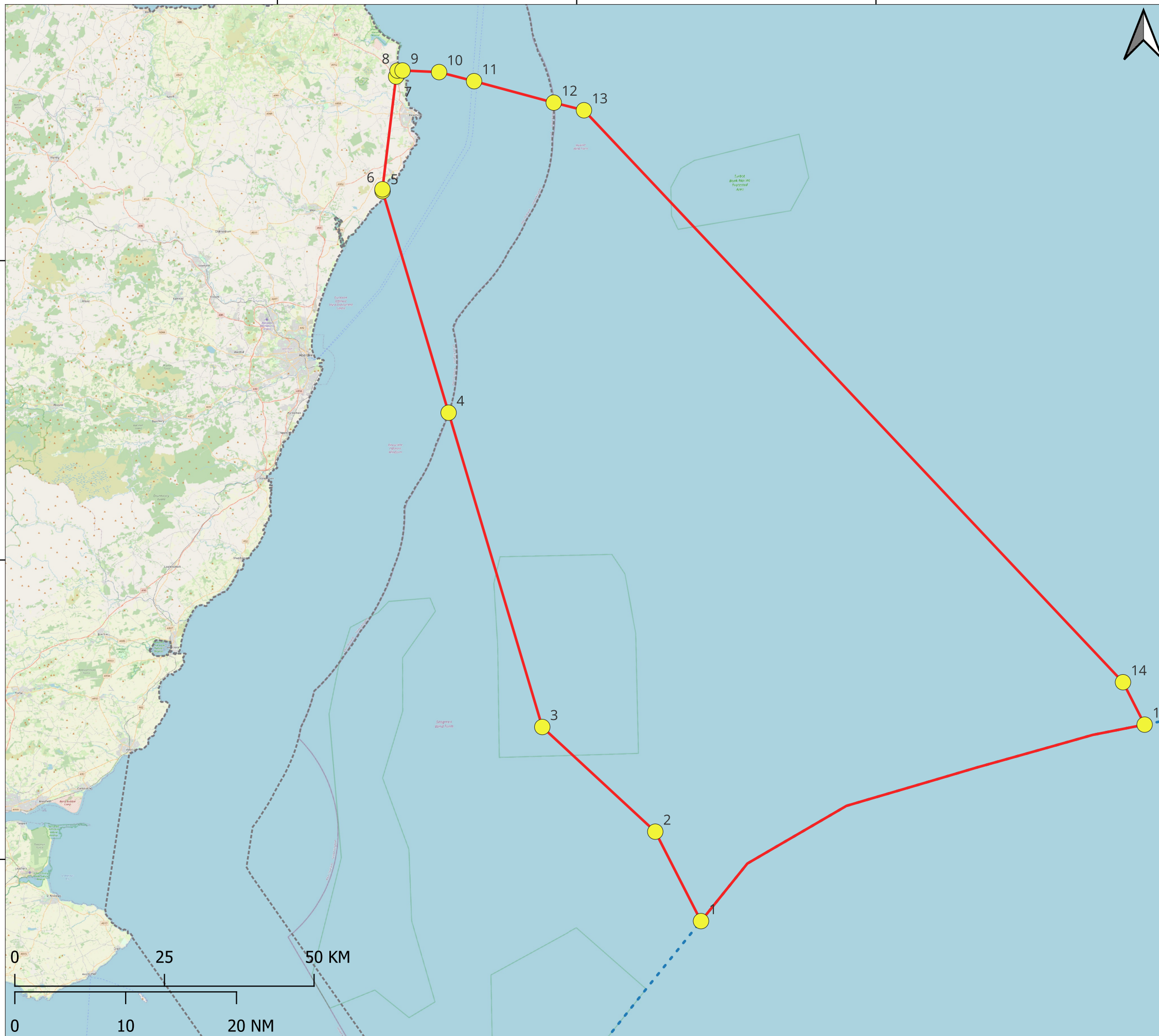
0 100 200 300 Kilometres

EGL 3 Scottish Waters

-  Coordinate Points
-  EGL3 EPS Application Area
-  Scottish Adjacent Waters
-  12NM Limit
- Open Street Map

Note: All landfall segments are connected to the relevant Offshore Route segment. Due to several segments taking a common route at points not all coloured lines may be visible if several are overlain.

Date	04/05/2023
Coordinate System	WGS 84 / UTM zone 30N
Projection	Universal Transverse Mercator (UTM)
Unit	meters
Scale at A3	1:650,000
Created	J Cunningham
Reviewed	K Kean
Authorised	A Farley



550000

600000

650000