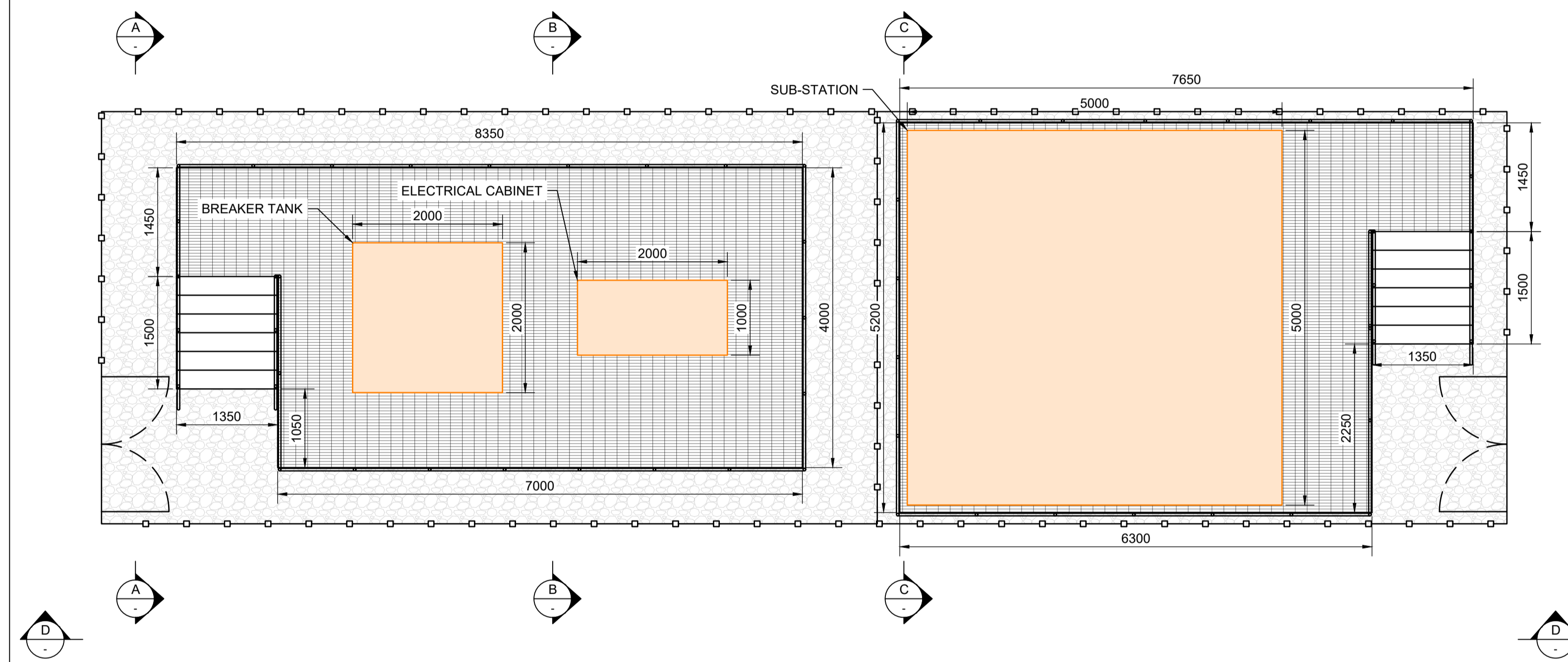
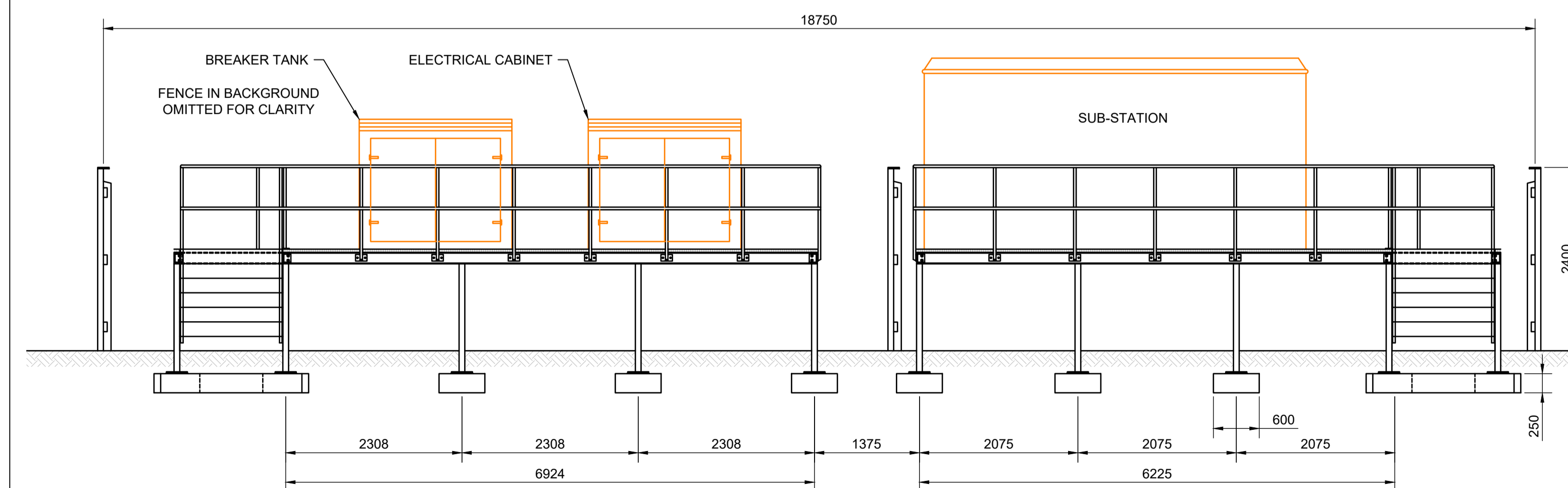


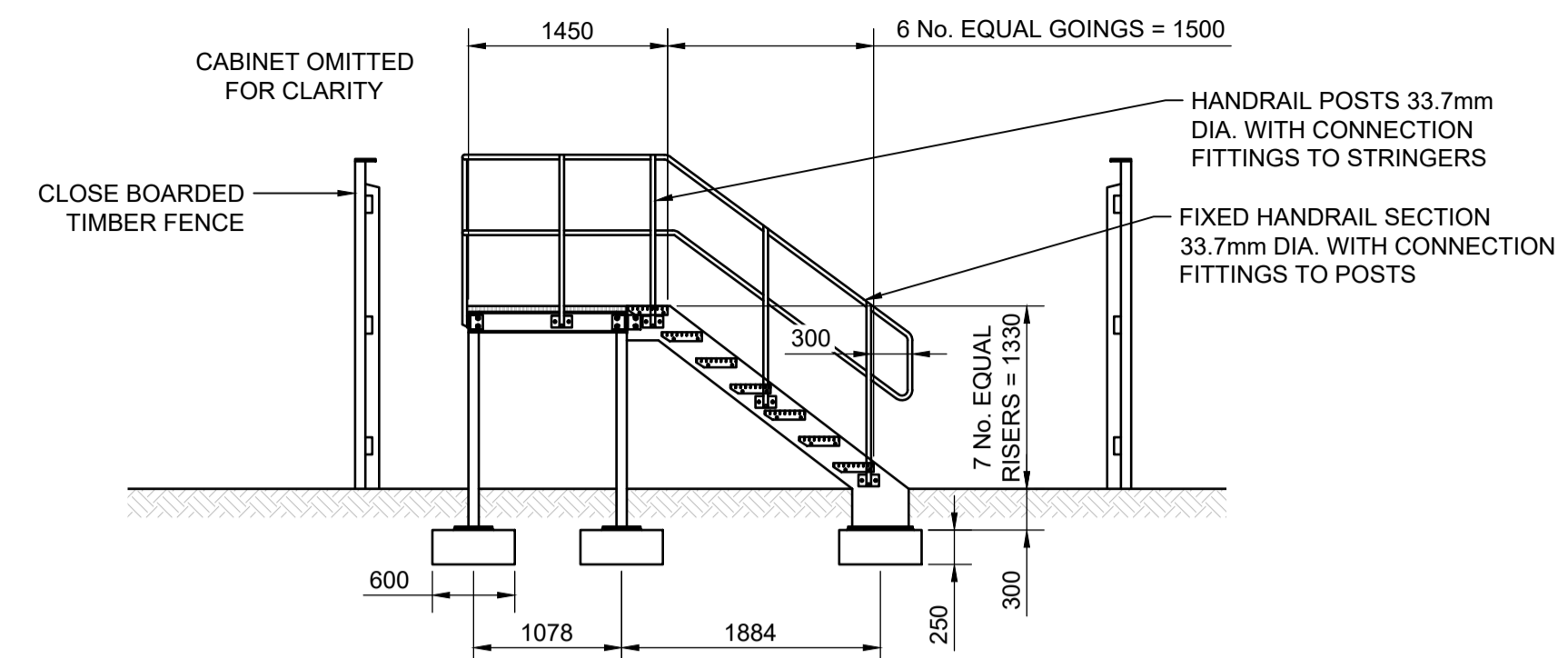
PLANT COMPOUND LOCATION ON SITE
(SCALE 1:500)



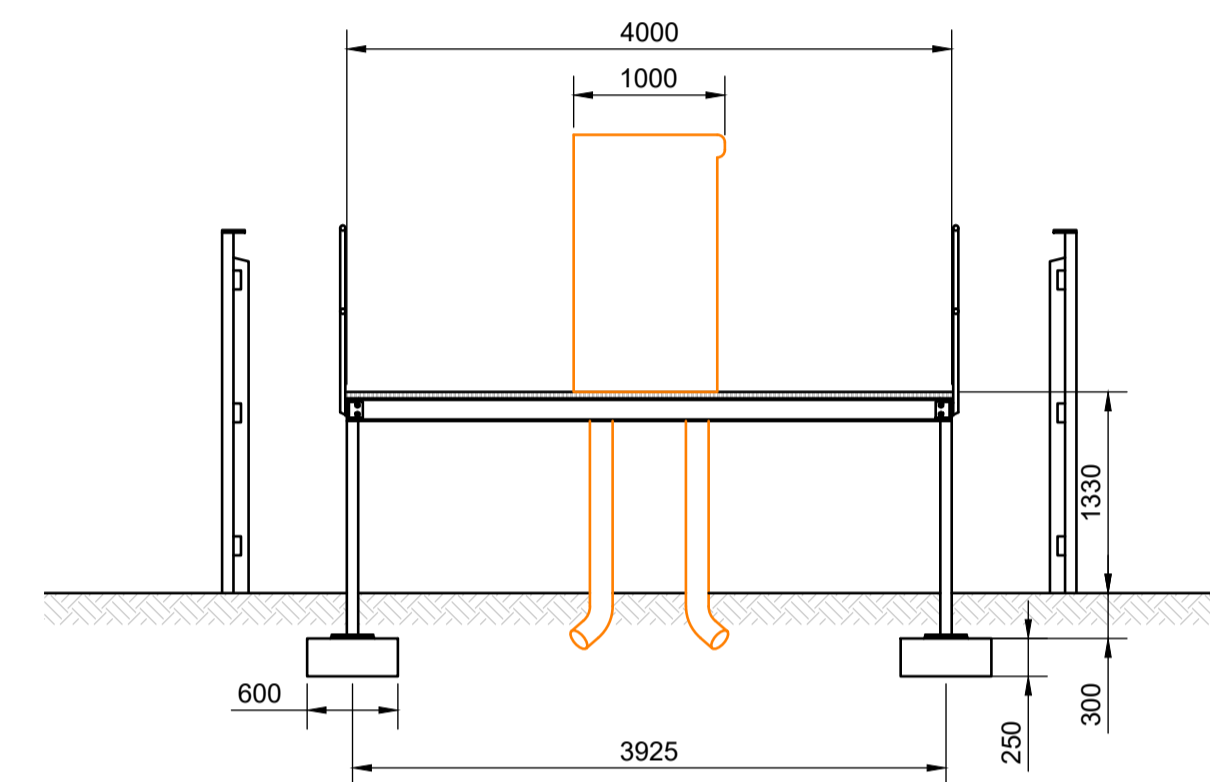
PLANT COMPOUND PLAN
(SCALE 1:50)



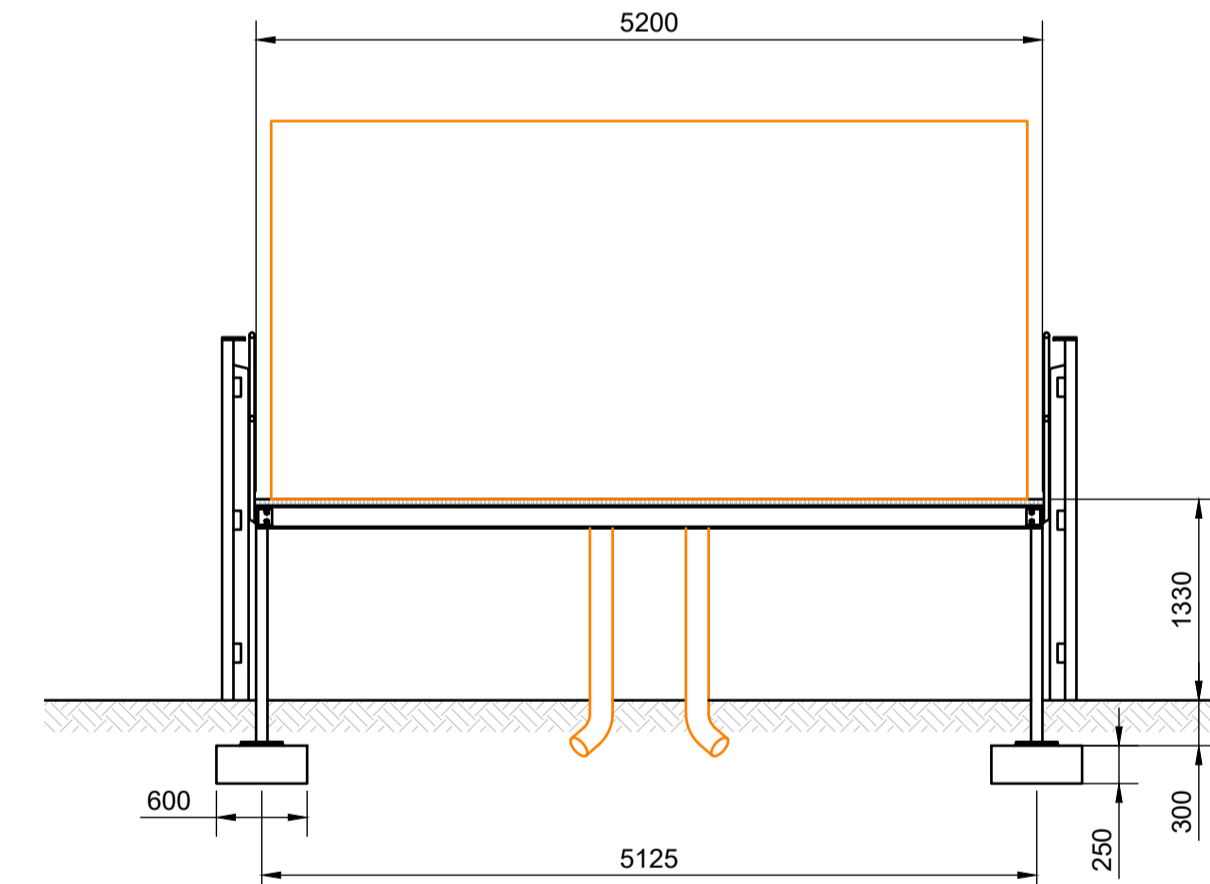
ELEVATION D-D
(SCALE 1:50)



SECTION A-A
(SCALE 1:50)



SECTION B-B
(SCALE 1:50)



SECTION C-C
(SCALE 1:50)

DO NOT SCALE FROM THIS DRAWING

SAFETY HEALTH AND ENVIRONMENTAL INFORMATION

In addition to the hazard/risks normally associated with the types of work detailed on this drawing, note the following risks and information.

Risks listed here are not exhaustive. Refer to design assessment form No. 161378-FRH-09-10-RA-C-000001

CONSTRUCTION
1. UTILITIES



MAINTENANCE AND INSPECTION



RESIDUAL DESIGN RISKS



For information relating to use, cleaning and maintenance refer to the Health and Safety file.

It is assumed that all works will be carried out by a competent contractor working, where appropriate, to an approved method statement.

This plan is based on the Ordnance Survey map with the permission of the controller of HMSO. Crown Copyright. Unauthorised reproduction infringes Crown Copyright and may lead to prosecution or civil proceedings.

NOTES

- DIMENSIONS ARE NOT TO BE SCALED FROM THIS DRAWING.
- ALL DIMENSIONS ARE IN MILLIMETRES UNLESS NOTED OTHERWISE.
- ALL LEVELS ARE IN METRES UNLESS NOTED OTHERWISE.

P01	11/07/25	First Issue	CK	SRB	JC
Rev	Date	Description	Drawn	Chkd	Appd

Drawing Status: Suitable for Review and Comment



Project Title: Stranraer Marina Expansion

Drawing Title: Breastworks Car Park Plant Compound General Arrangement

Drawn	Date	Designed	Date
CK	11/07/25	EJ	11/07/25
Checked	Date	Approved	Date
SRB	11/07/25	JC	11/07/25

Size: A1 Scale: As Shown

Drawing Number	Status	Revision
161378-FRH-09-10-DG-C-000001	S3	P01