

Reproduced by permission of Ordnance Survey on behalf of HMSO. © Crown Copyright and database right 2018. All rights reserved. Ordnance Survey Licence No. AL100048146 (Atmos)



Tarbert Port Expansion



Figure 49.01.11a
Viewpoint 7 - Uig - Tarbert Ferry

Viewpoint Data


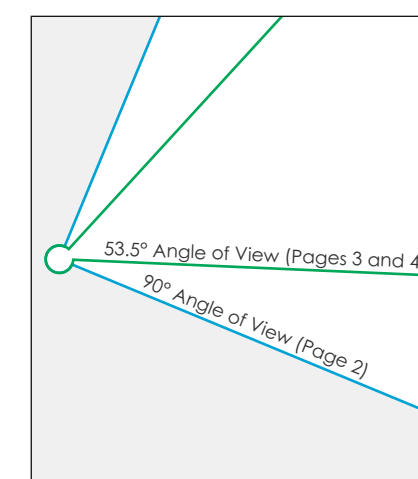
Grid Reference E116230, N899445
Elevation 15m AOD

Wireframe/Photograph


Height above ground 1.5m above ferry upper rear deck
Camera and Lens Canon 5D Mark II with fixed 50mm lens
Date 04/07/2018
Time 07:21

Distance and Direction

Distance to Nearest Infrastructure 508m
Direction to Site Centre 301.6°



Tripod location

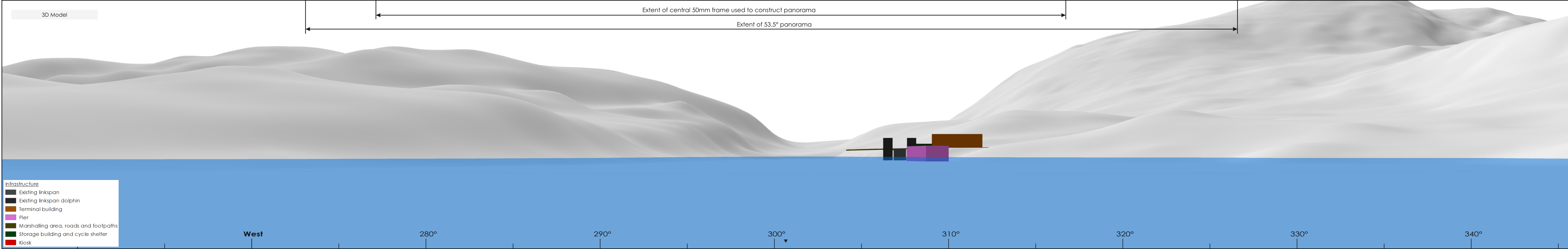


Wireframes are generated using Ordnance Survey's Terrain 50 Dataset which does not take into account the screening effects of buildings or vegetation.
*Refers to the number of turbines for which blade tips can be seen rather than the number of individual tips seen from the viewpoint.



Redacted

23/08/2018
19407_PM_C007b



Existing View



