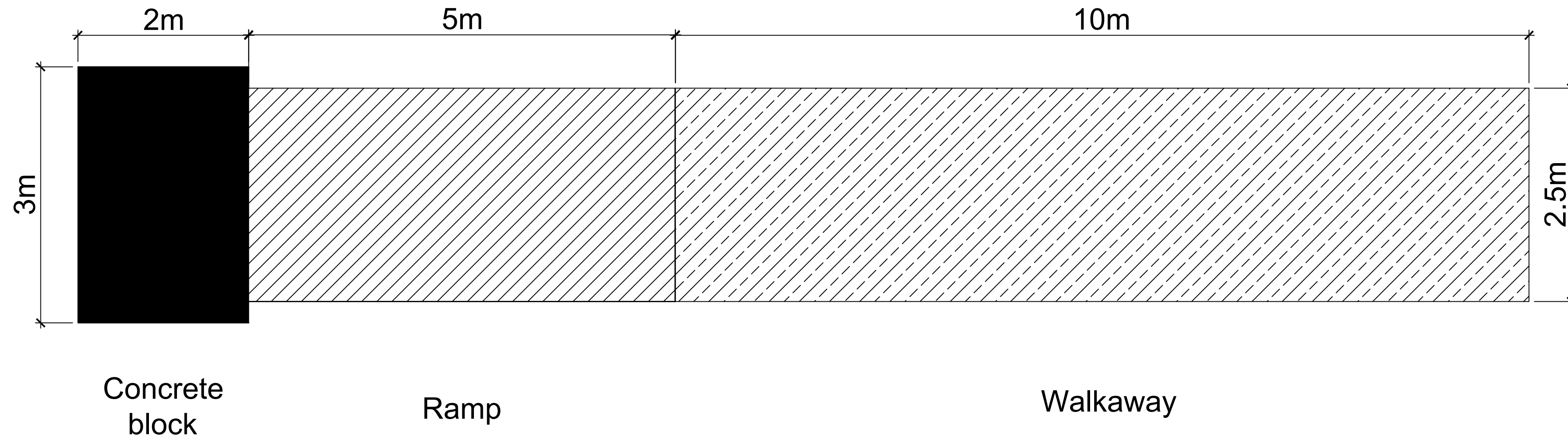
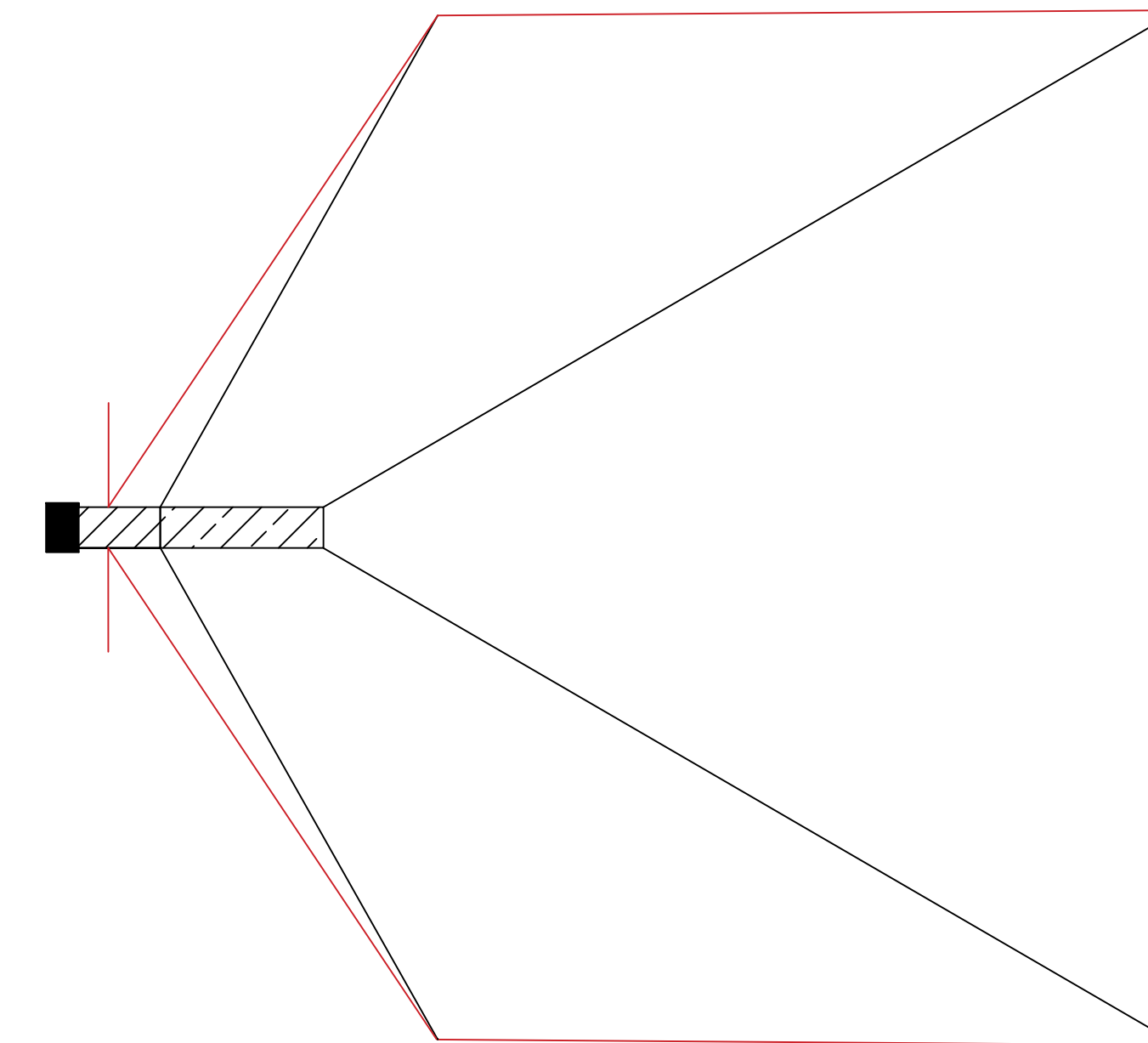


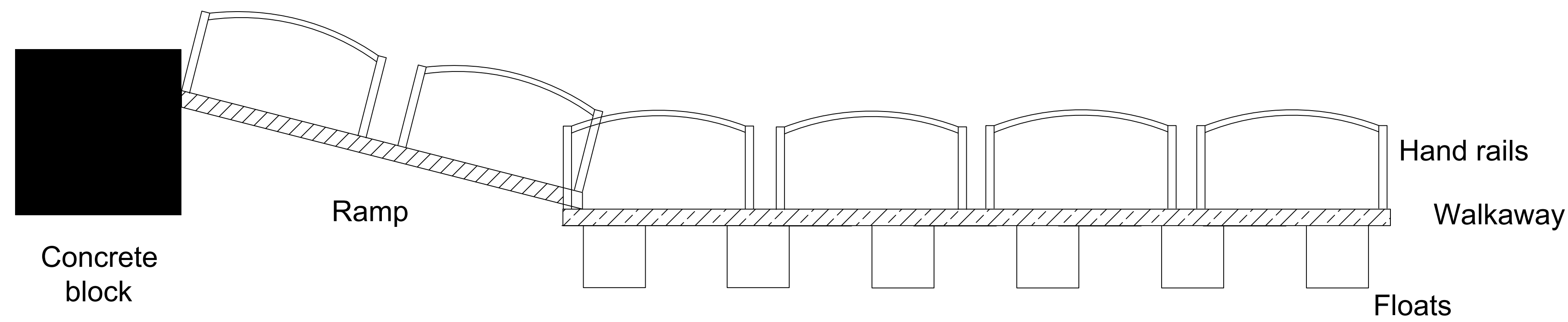
Ground plan



Mooring system



Elevation



	Easting Northing	
Mooring area	220413	932964
	220381	932937
	220347	932928
	220345	932931
	220344	932964
Pontoon	220368	933001
	220357	932938
	220346	932928
	220344	932930
	220355	932940

General Notes		
No.	Revision/Issue	Date
Firm Name and Address		
Project Name and Address		
Project	Sheet	
Date		
Scale		