

- Legend**
- Marine Scheme Boundary
 - Ornithology Study Area (2 km)
 - UK 12 Nautical Mile Limit
 - Scotland/England Territorial Waters

© Crown copyright 2023. All rights reserved. Esri, UK, Esri, HERE, Garmin, Fuzunqun, GeoTechnologies, Inc, METI/USAA, USGS, EMCD/WT

04	-	-	-	-	-
03	-	-	-	-	-
02	23/06/2023	Revised	TF	JO	EW
01	03/05/2023	Issued	TF	JO	EW
Rev	Date	Status	Drwn	Chkd	Appd



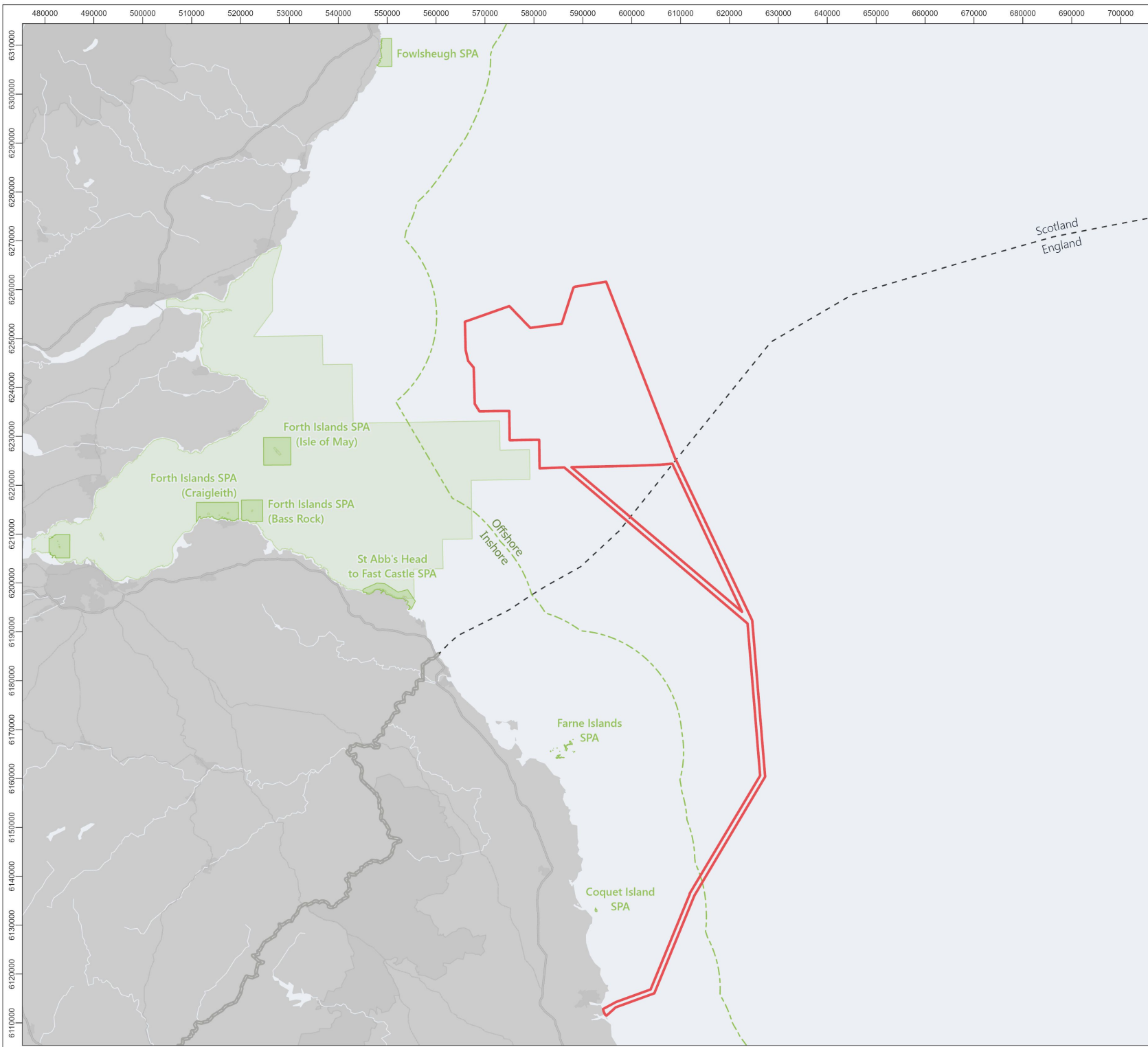
Project
Cambios Connection

Title
Figure 10.1 Ornithology Study Area



© Copyright SSE 2023. Borewick Bank Wind Farm does not warrant that this document is definitive or free of error and does not accept liability for any loss caused or arising from reliance upon the information provided.

Scale	Plot Size	Datum	Projection
1:600,000	A3	WGS84	UTM30N
Drawing Number	Sheet No.		
A100796_S01_BER9_1	001 OF 001		



- Legend**
- Marine Scheme Boundary
 - Breeding Colony SPA (Special Protection Area)
 - Outer Firth of Forth and St Andrews Bay Complex SPA (Special Protection Area)
 - UK 12 Nautical Mile Limit
 - Scotland/England Territorial Waters

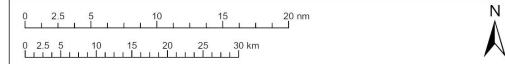
© Crown copyright 2023. All rights reserved. Esri UK, Esri, HERE, Garmin, Fuzunqun, GeoTechnologies, Inc, METI/NASA, USGS, EMC/Dwt

04	-	-	-	-	
03	-	-	-	-	
02	23/06/2023	Revised	TF	JO EW	
01	03/05/2023	Issued	TF	JO EW	
Rev	Date	Status	Drwn	Chkd	Appd



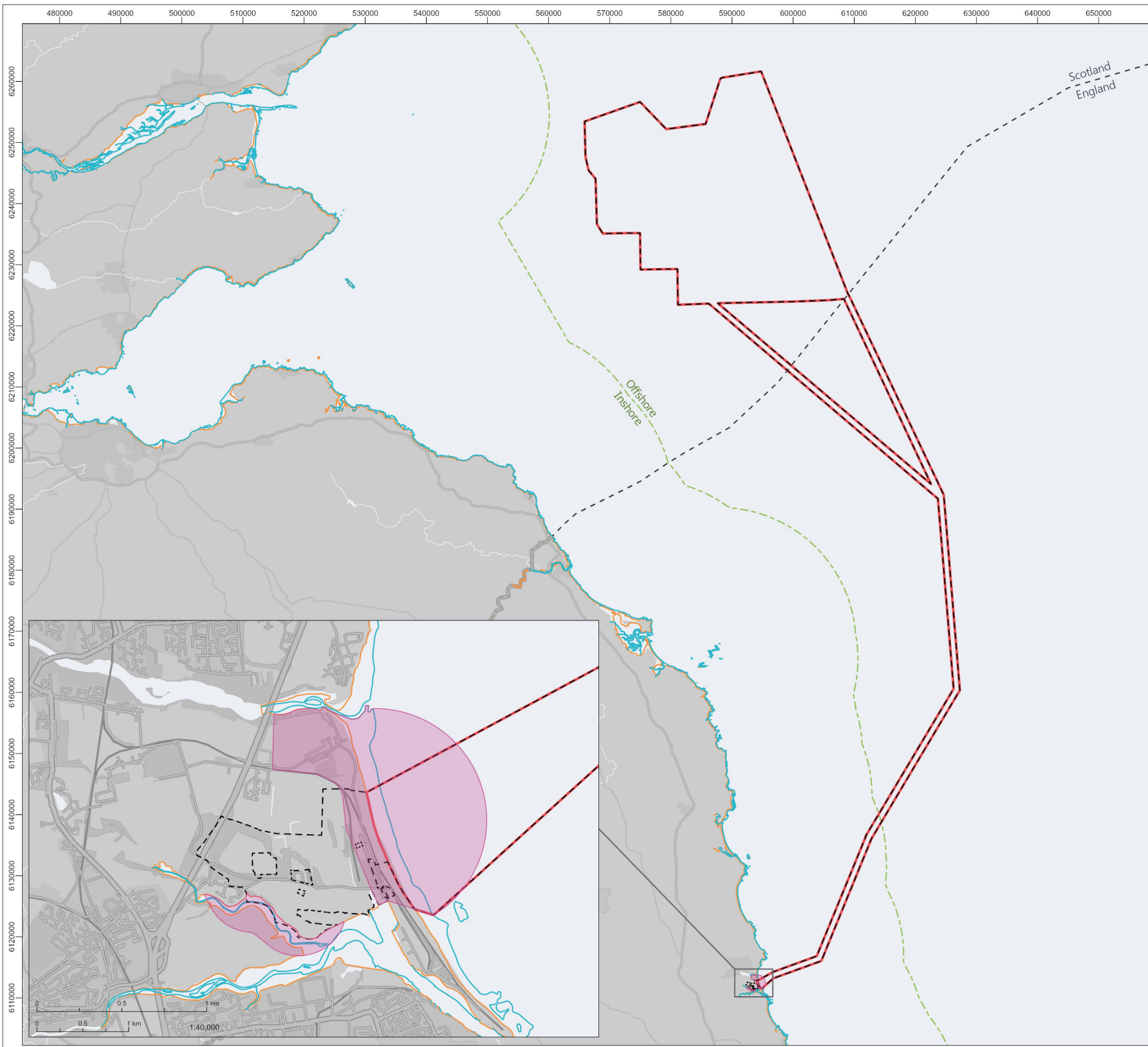
Project
Cambios Connection

Title
Figure 10.2 Seabird Breeding Colonies



© Copyright SSE 2023. Borealis Bank Wind Farm does not warrant that this document is definitive or free of error and does not accept liability for any loss caused or arising from reliance upon the information provided.

Scale	Plot Size	Datum	Projection
1:750,000	A3	WGS84	UTM30N
Drawing Number	A100796_S01_BER9_2		Sheet No. 001 OF 001



- Legend**
- Cambois Connection
 - Marine Scheme Boundary
 - Wintering Bird Survey Study Area
 - High Water Mark
 - Low Water Mark
 - UK 12 Nautical Mile Limit
 - Scotland/England Territorial Waters

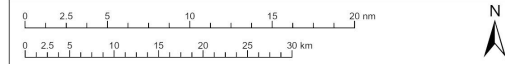
© Crown copyright 2023. All rights reserved. Esri, UK, Esri, HERE, Garmin, Fuzunqun, GeoTechnologies, Inc, METI/USAA, USGS, EMCD/WT

04	-	-	-	-
03	-	-	-	-
02	23/06/2023	Revised	TF	JO EW
01	07/04/2023	Issued	TF	JO EW
Rev	Date	Status	Drwn	Chkd



Project
Cambois Connection

Title
Figure 10.3 Wintering Bird Survey Study Area



© Copyright SSE 2023. Berwick Bank Wind Farm does not warrant that this document is definitive or free of error and does not accept liability for any loss caused or arising from reliance upon the information provided.

Scale	Plot Size	Datum	Projection
1:600,000	A3	WGS84	UTM30N
Drawing Number	A100796_S01_BER9_3		Sheet No.
			001 OF 001