


- Legend**
- Marine Scheme Boundary
  - Marine Mammal Study Area
  - UK 12 Nautical Mile Limit
  - Scotland/England Territorial Waters

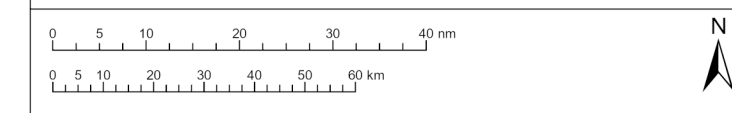
© Crown copyright 2023. All rights reserved. Esri UK, Esri, HERE, Garmin, Foursquare, GeoTechnologies, Inc, METI/ASA, USGS, EMO/ndnet SMRU (2020), JNCC/IAMMWG (2021)

04	-	-	-	-	-
03	-	-	-	-	-
02	20/06/2023	Revised		TF	JO EW
01	28/03/2023	Issued		TF	SB EW
Rev	Date	Status		Drwn	Chkd Appd



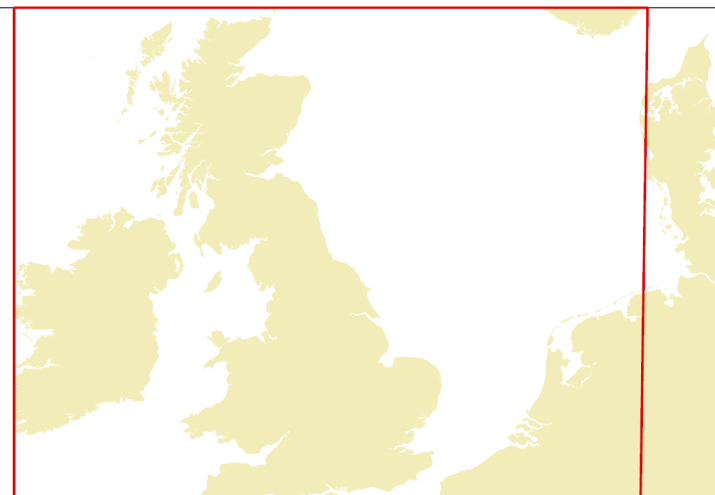
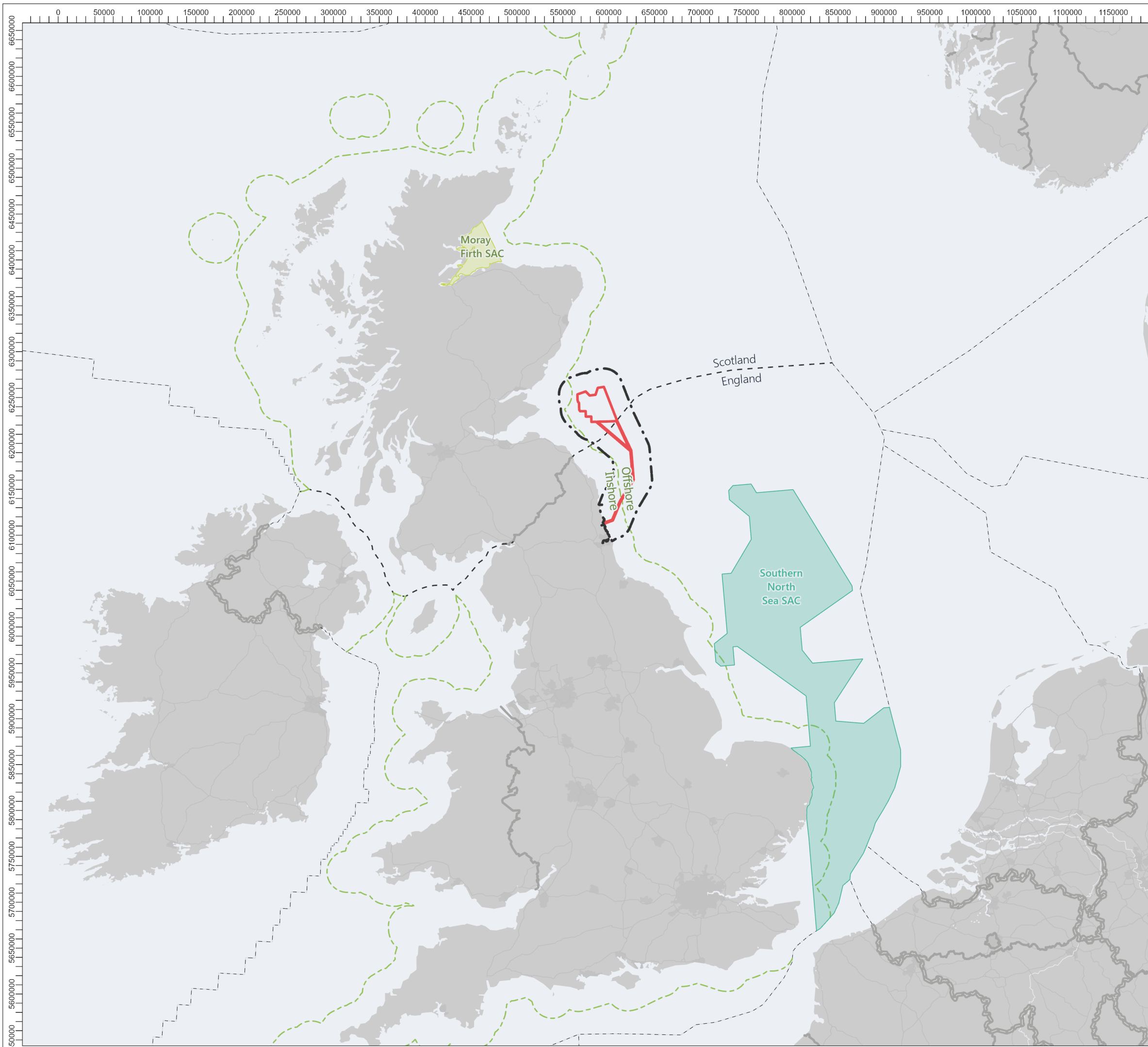
Project  
**Cambois Connection**

Title  
**Figure 11.1 Biogeographic Extent of Cetacean MUs and SMAs in Relation to the Marine Scheme**



© Copyright SSE 2023. Berwick Bank Wind Farm does not warrant that this document is definitive or free of error and does not accept liability for any loss caused or arising from reliance upon the information provided.

Scale	Plot Size	Datum	Projection
1:1,500,000	A3	WGS84	UTM30N
Drawing Number	A100796_S01_BER7_1		Sheet No.
			001 OF 001



**Legend**

- Marine Scheme Boundary
- Marine Mammal Study Area


**SAC Species**

- Bottlenose Dolphin
- Harbour Porpoise

- UK 12 Nautical Mile Limit
- Scotland/England Territorial Waters
- EEZ Boundary

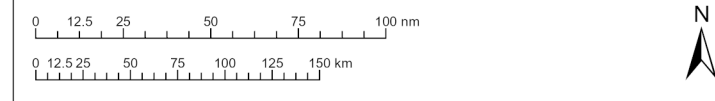
© Crown copyright 2023. All rights reserved. Esri UK, Esri, HERE, Garmin, Foursquare, GeoTechnologies, Inc, METI/WASA, USGS, EMODnet, JNCC, Natural England, NatureScot

Rev	Date	Status	Drwn	Chkd	Appd
04	-	-	-	-	-
03	-	-	-	-	-
02	20/06/2023	Revised	TF	JO	EW
01	28/03/2023	Issued	TF	JO	EW



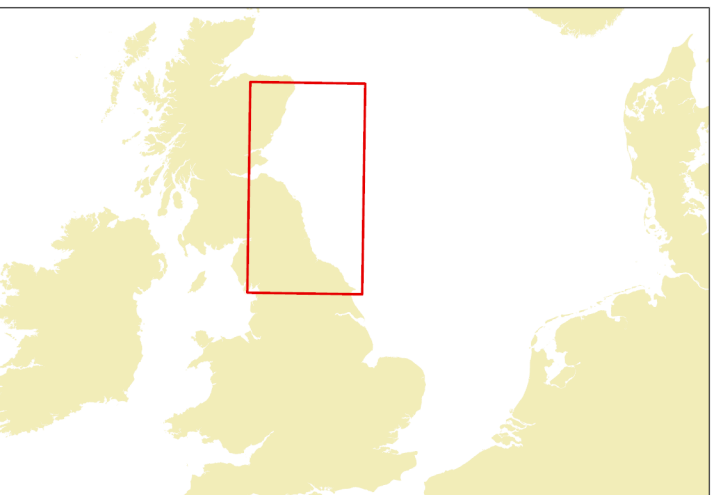
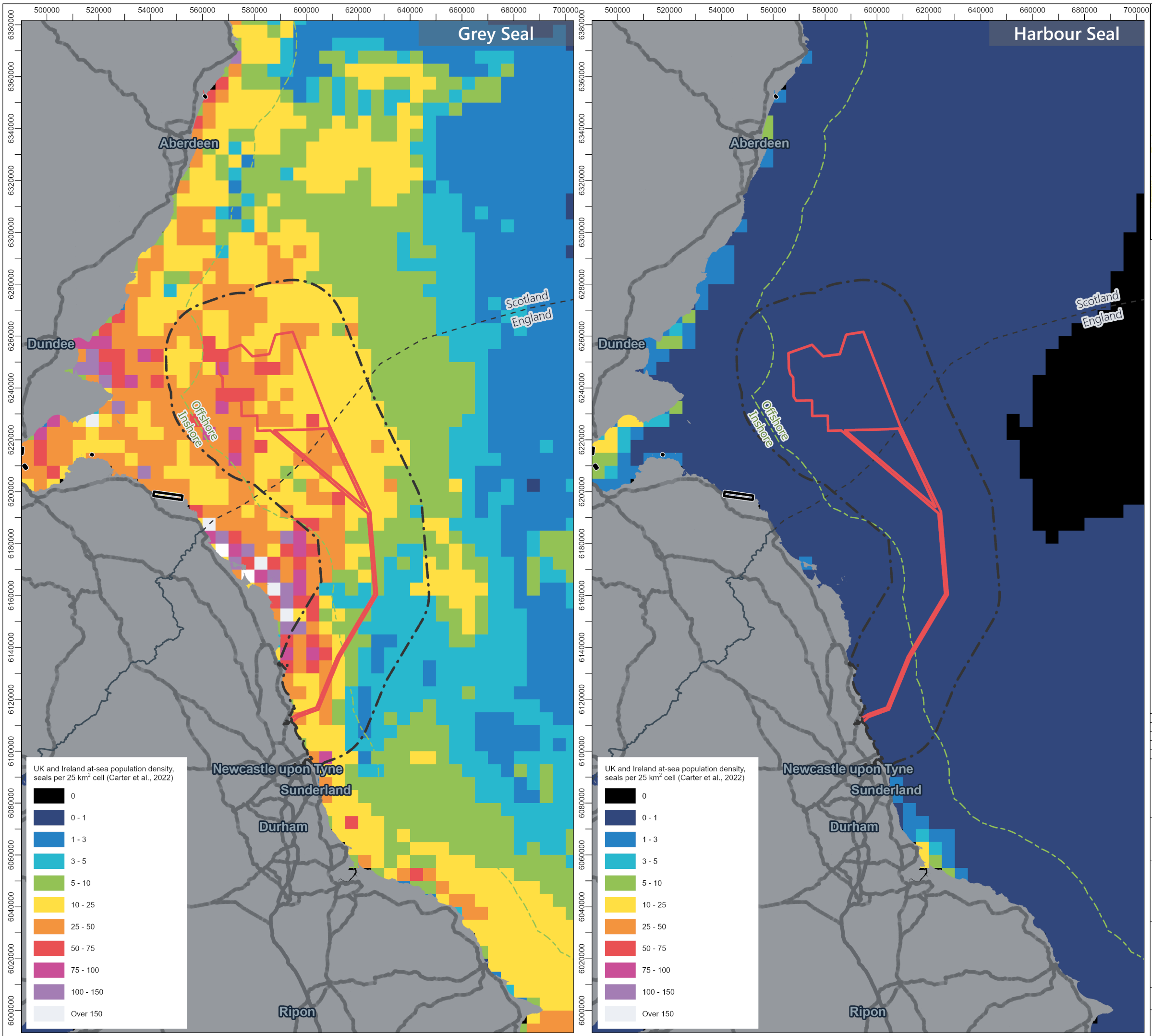
Project  
**Cambois Connection**

Title  
**Figure 11.2 SACs Designated to Protect Cetaceans Along the East Coast of the UK**



© Copyright SSE 2023. Berwick Bank Wind Farm does not warrant that this document is definitive or free of error and does not accept liability for any loss caused or arising from reliance upon the information provided.

Scale	Plot Size	Datum	Projection
1:4,000,000	A3	WGS84	UTM30N
Drawing Number	A100796_S01_BER7_2		Sheet No.
			001 OF 001



- Legend**
- Marine Scheme Boundary
  - Marine Mammal Study Area
  - Seal Haul Out Protected Sites (Scotland only)
  - UK 12 Nautical Mile Limit
  - Scotland/England Territorial Waters

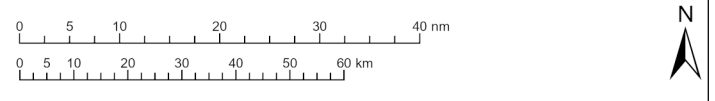
© Crown copyright 2023. All rights reserved. Esri UK, Esri, HERE, Garmin, Foursquare, GeoTechnologies, Inc, METI/NASA, USGS, EMODnet

04	-	-	-	-	-
03	-	-	-	-	-
02	20/06/2023	Revised	TF	JO	EW
01	13/03/2023	Issued	TF	AMB	EW
Rev	Date	Status	Drwn	Chkd	Appd



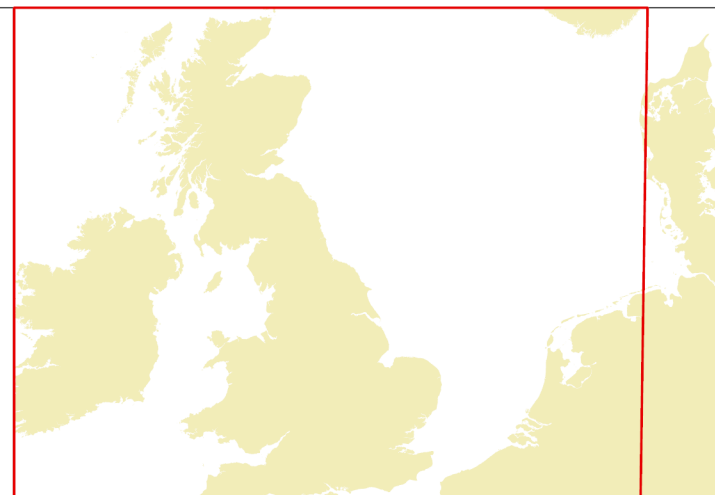
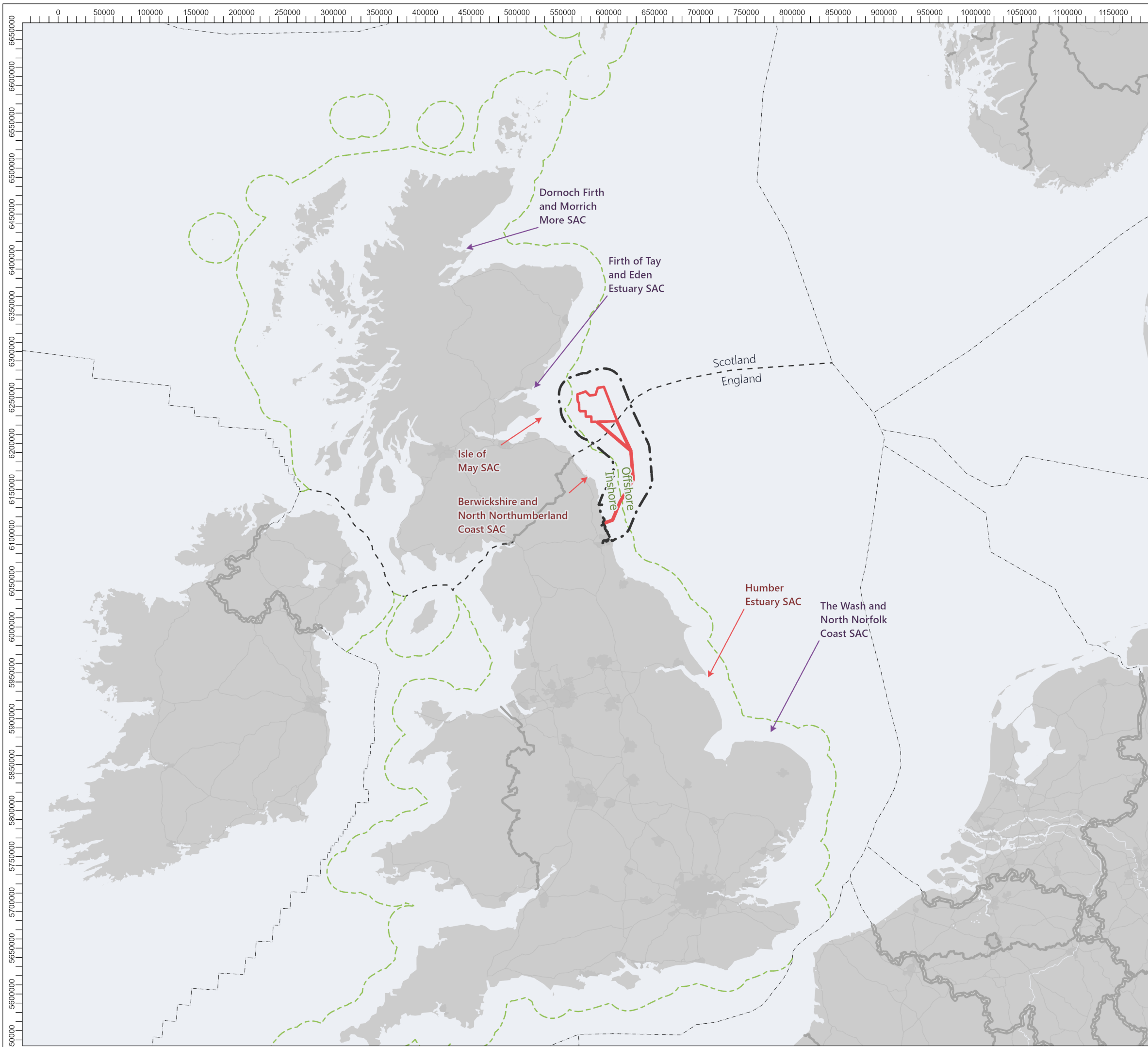
Project  
**Cambois Connection**

Title  
**Figure 11.3 At-Sea Distribution of Harbour and Grey Seals**



© Copyright SSE 2023. Berwick Bank Wind Farm does not warrant that this document is definitive or free of error and does not accept liability for any loss caused or arising from reliance upon the information provided.

Scale	Plot Size	Datum	Projection
1:1,400,000	A3	WGS84	UTM30N
Drawing Number	A100796_S01_BER7_3		Sheet No.
			001 OF 001



**Legend**

- Marine Scheme Boundary
- Marine Mammal Study Area


**SAC Species**

- Harbour Seal
- Grey Seal

- UK 12 Nautical Mile Limit
- Scotland/England Territorial Waters
- EEZ Boundary

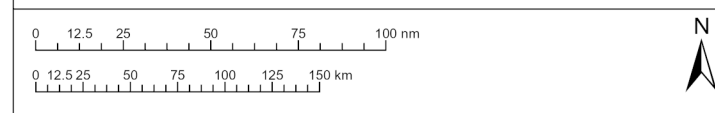
© Crown copyright 2023. All rights reserved. Esri UK, Esri, HERE, Garmin, Foursquare, GeoTechnologies, Inc, METI/WASA, USGS, EMODnet, JNCC, Natural England, NatureScot

04	-	-	-	-	-
03	-	-	-	-	-
02	20/06/2023	Revised	TF	JO	EW
01	28/03/2023	Issued	TF	JO	EW
Rev	Date	Status	Drwn	Chkd	Appd



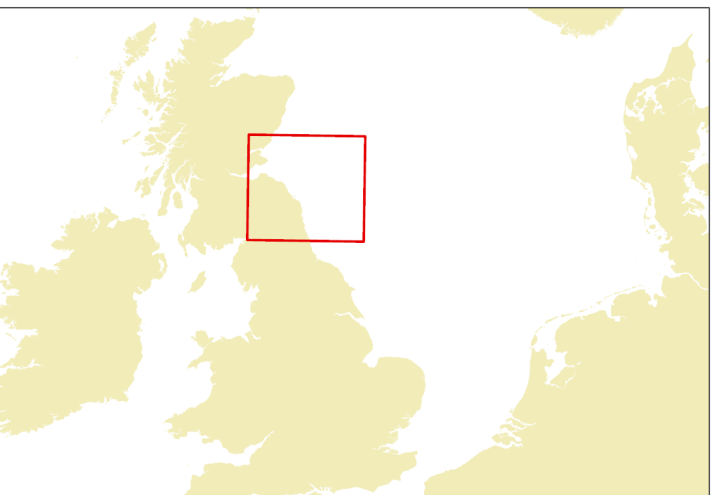
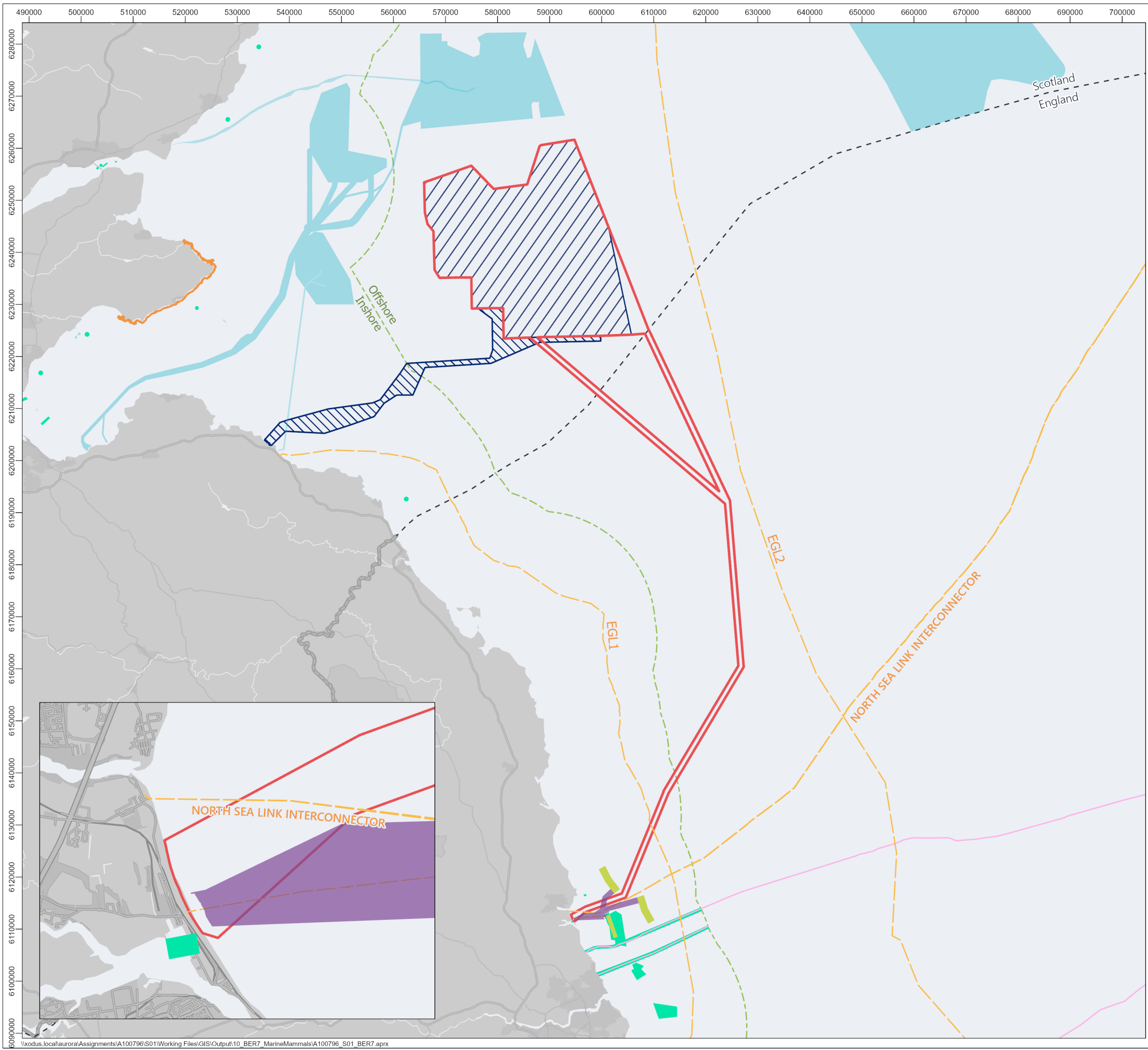
Project  
**Cambois Connection**

Title  
**Figure 11.4 National Site Network with Pinnipeds as Qualifying Features Along the East Coast of the UK**



© Copyright SSE 2023. Berwick Bank Wind Farm does not warrant that this document is definitive or free of error and does not accept liability for any loss caused or arising from reliance upon the information provided.

Scale	Plot Size	Datum	Projection
1:4,000,000	A3	WGS84	UTM30N
Drawing Number	A100796_S01_BER7_4		Sheet No.
			001 OF 001




**Legend**

- Marine Scheme Boundary
- Berwick Bank Wind Farm Array Area
- Berwick Bank Wind Farm Branxton Connection
- Energy Infrastructure Agreement
- Blyth Offshore Demonstration Wind Farm
- Blyth Offshore Wind Cable Agreements
- Aquaculture Agreement
- Dredge Disposal Site
- Telecom Cable
- Power Cable
- UK 12 Nautical Mile Limit
- Scotland/England Territorial Waters

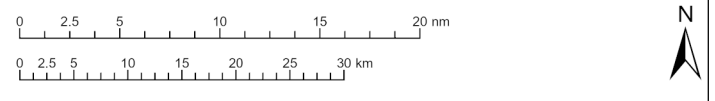
© Crown copyright 2023. All rights reserved. Esri UK, Esri, HERE, Garmin, Foursquare, GeoTechnologies, Inc, METI/MASA, USGS, NTA, ESCA, CES, TCE

04	-	-	-	-	-	-
03	-	-	-	-	-	-
02	20/06/2023	Revised		TF	JO	EW
01	28/03/2023	Issued		TF	SB	EW
Rev	Date	Status		Drwn	Chkd	Appd



Project  
**Cambois Connection**

Title  
**Figure 11.5 Cumulative Effect Developments Along the East Coast of the UK**



© Copyright SSE 2023. Berwick Bank Wind Farm does not warrant that this document is definitive or free of error and does not accept liability for any loss caused or arising from reliance upon the information provided.

Scale 1:700,000	Plot Size A3	Datum WGS84	Projection UTM30N
Drawing Number A100796_S01_BER7_5			Sheet No. 001 OF 001